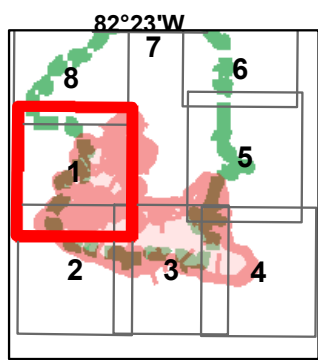


- | | | | |
|--|--|--|--|
| | | | |
| | | | |
| | | | |
| | | | |
| | | | |
| | | | |
| | | | |



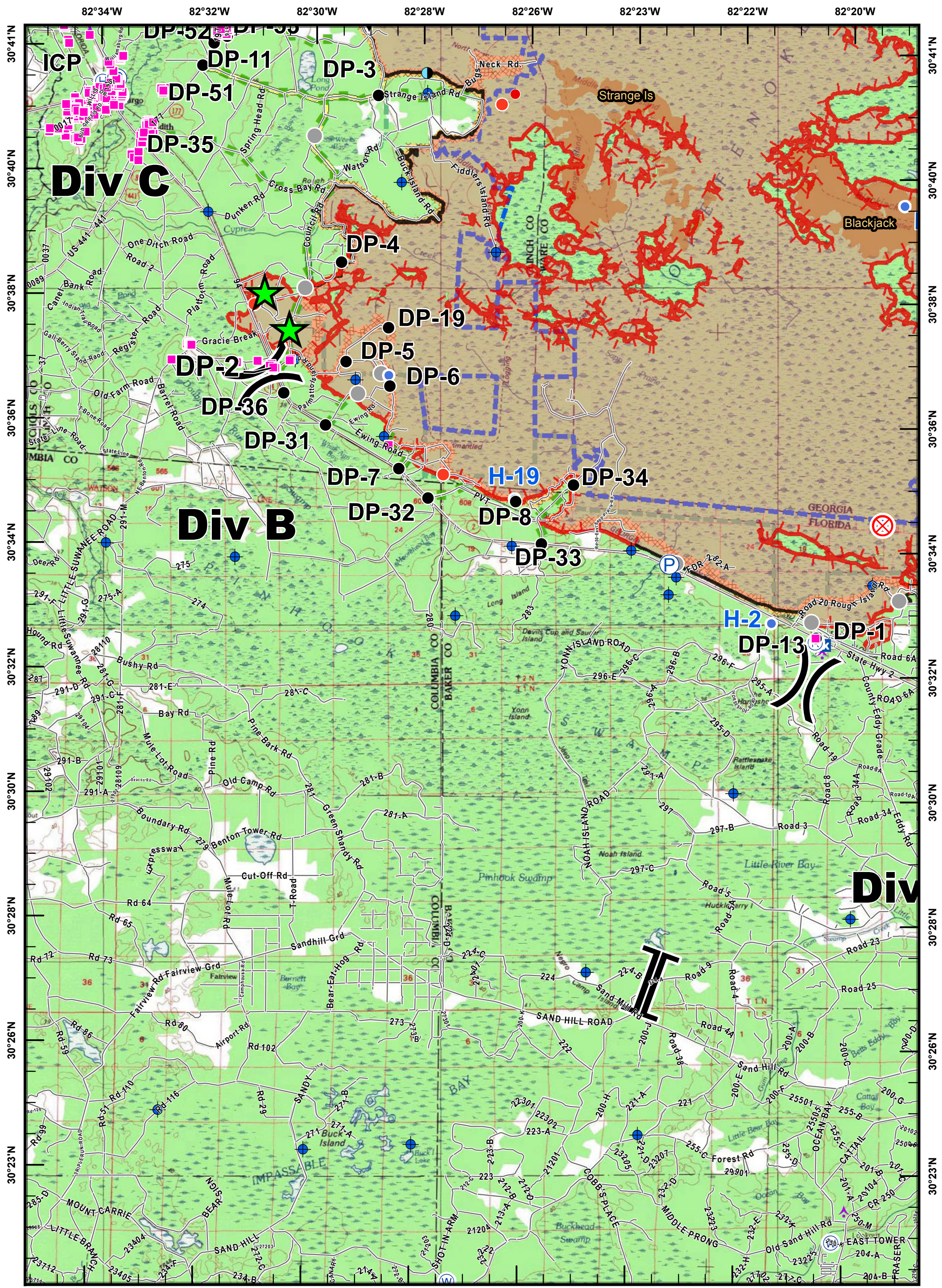
Scale: 0 1 2 Miles

West Mims Fire
GA-OKR-017006
05/27/2017

Page 1 IAP MapBook
 Estimated 5/26/2017 0320 Hrs
 152,515 ac.

Created: 5/26/2017 1752hrs
 Southern States Type-1 IMT



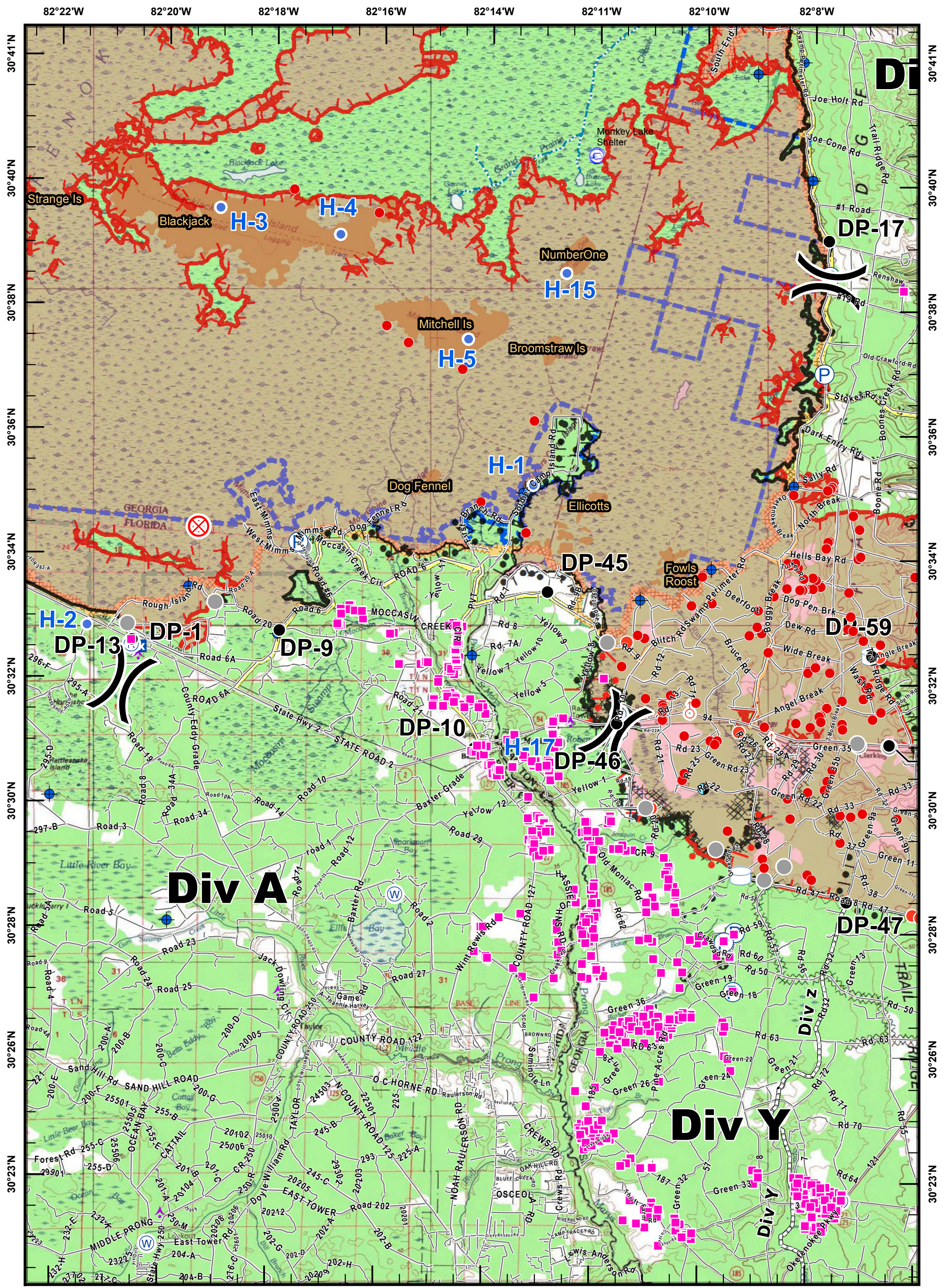


<ul style="list-style-type: none"> Aerial Hazard Dip Site Drop Point Fire Origin Helibase Helispot 	<ul style="list-style-type: none"> Camp Incident Command Post Structure Pump Repeater Water Source Rain Gauges 	<ul style="list-style-type: none"> Staging Area Division Break Branch Break Uncontrolled Fire Edge Completed Line 	<ul style="list-style-type: none"> Completed Dozer Line Completed Burnout Escape Route Swamp Edge Break Refuge Island Fire Access Road IR Heat (20170526 0320)
--	--	---	--

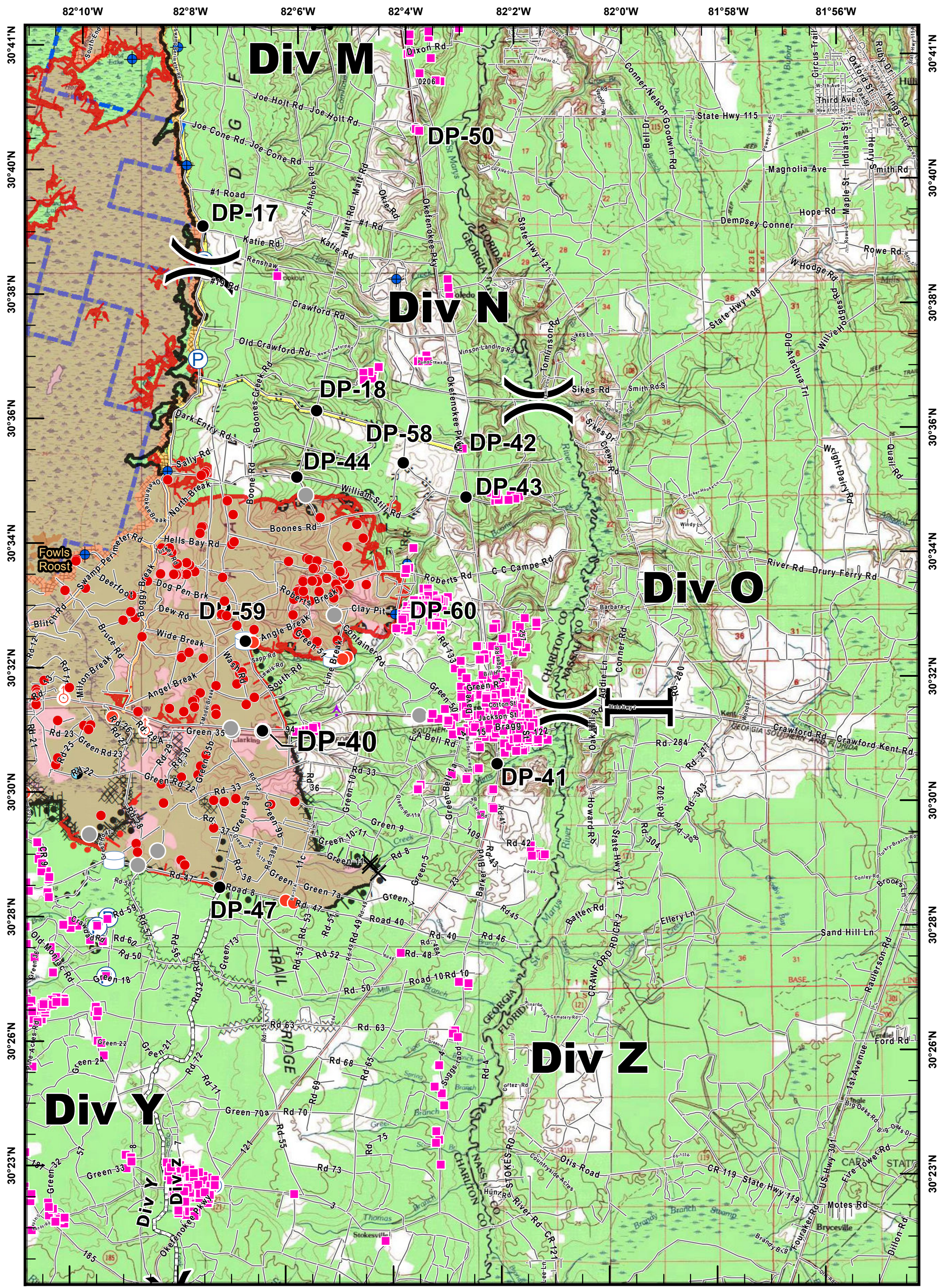
West Mims Fire
GA-OKR-017006
05/27/2017

Page 2 IAP MapBook
Estimated 5/26/2017 0320 Hrs
152,515 ac.

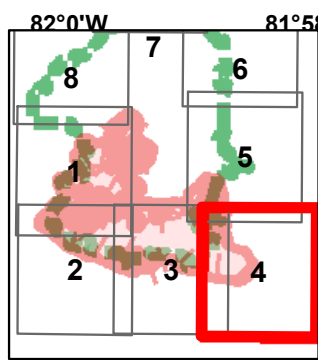
Created: 5/26/2017 1752hrs
Southern States Type-1 IMT



<ul style="list-style-type: none"> Aerial Hazard Dip Site Drop Point Fire Origin Helibase Helispot 	<ul style="list-style-type: none"> Camp Incident Command Post Structure Pump Repeater Water Source Rain Gauges 	<ul style="list-style-type: none"> Staging Area Division Break Branch Break Uncontrolled Fire Edge Completed Line 	<ul style="list-style-type: none"> Completed Dozer Line Completed Burnout Escape Route Swamp Edge Break Refuge Island Fire Access Road IR Heat (20170526 0320) 		<p>1 0 1 2 Miles</p> <p>West Mims Fire GA-OKR-017006 05/27/2017</p> <p>Page 3 IAP MapBook Estimated 5/26/2017 0320 Hrs 152,515 ac.</p> <p>Created: 5/26/2017 1752hrs Southern States Type-1 IMT</p>
--	--	---	--	--	--

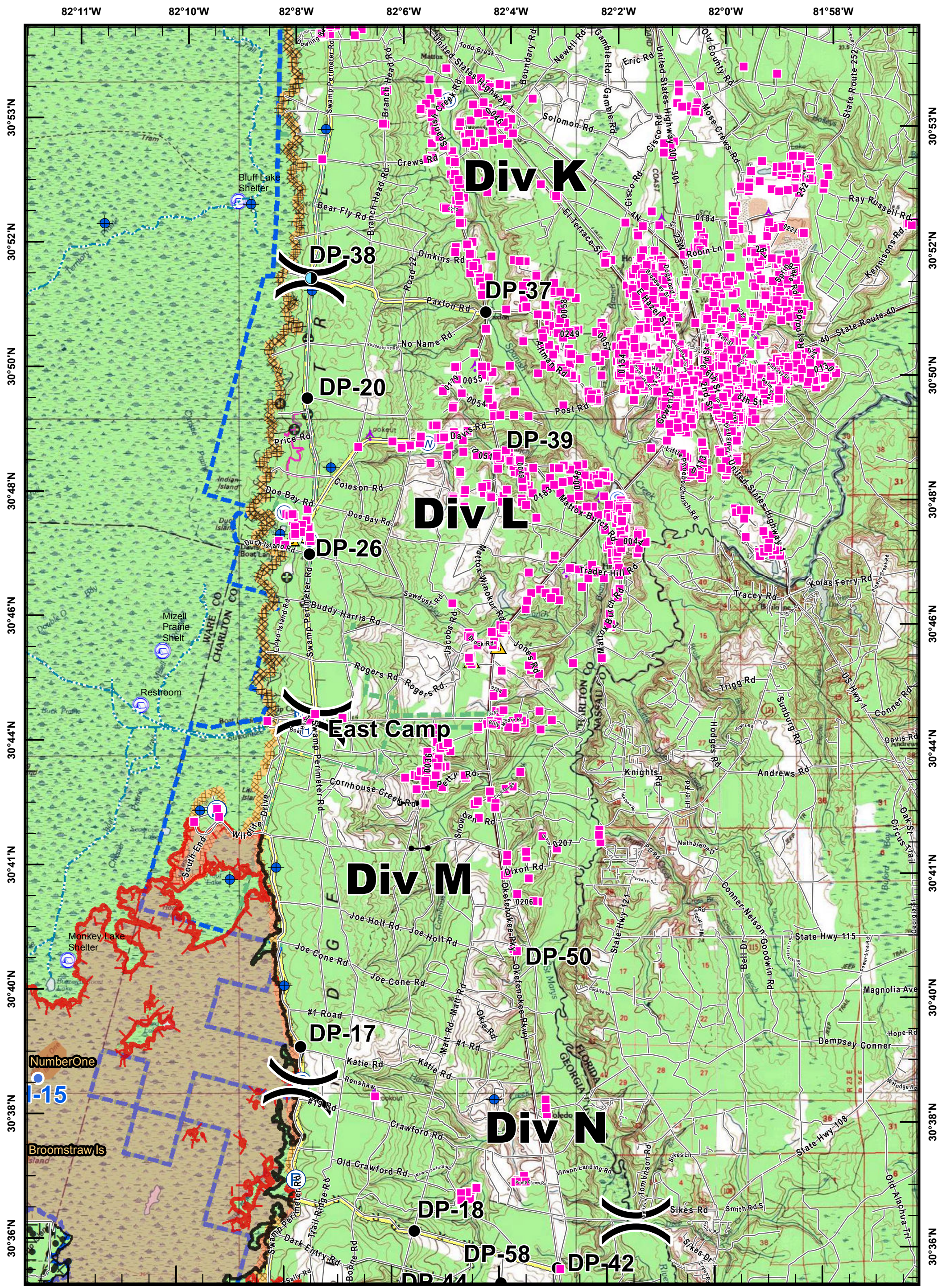


- | | | | |
|--|--|---|--|
| <ul style="list-style-type: none"> Aerial Hazard Dip Site Drop Point Fire Origin Helibase Helispot | <ul style="list-style-type: none"> Camp Incident Command Post Structure Pump Repeater Water Source Rain Gauges | <ul style="list-style-type: none"> Staging Area Division Break Branch Break Uncontrolled Fire Edge Completed Line | <ul style="list-style-type: none"> Completed Dozer Line Completed Burnout Escape Route Swamp Edge Break Refuge Island Fire Access Road IR Heat (20170526 0320) |
|--|--|---|--|

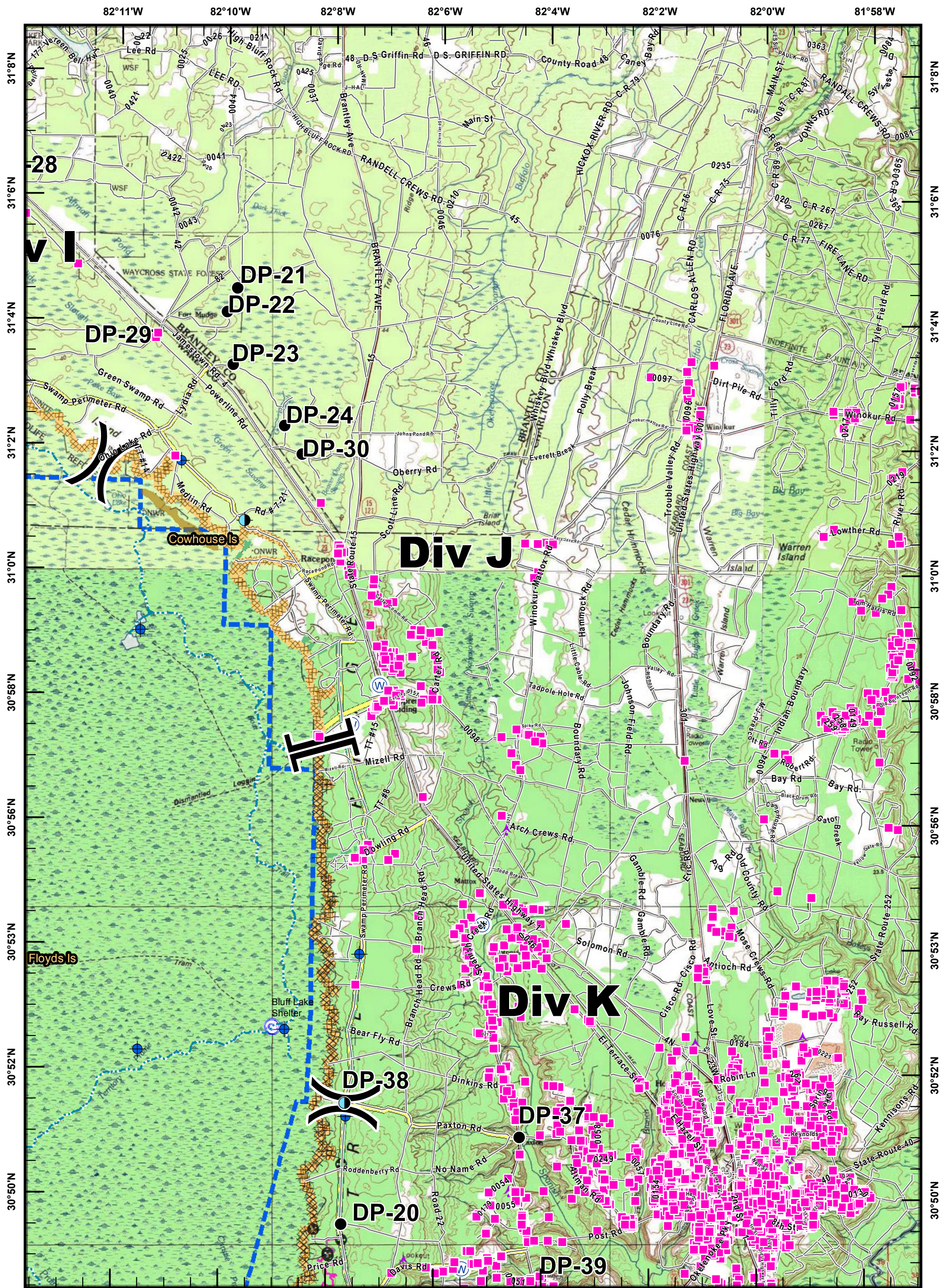


West Mims Fire
GA-OKR-017006
05/27/2017
 Page 4 IAP MapBook
 Estimated 5/26/2017 0320 Hrs
 152,515 ac.

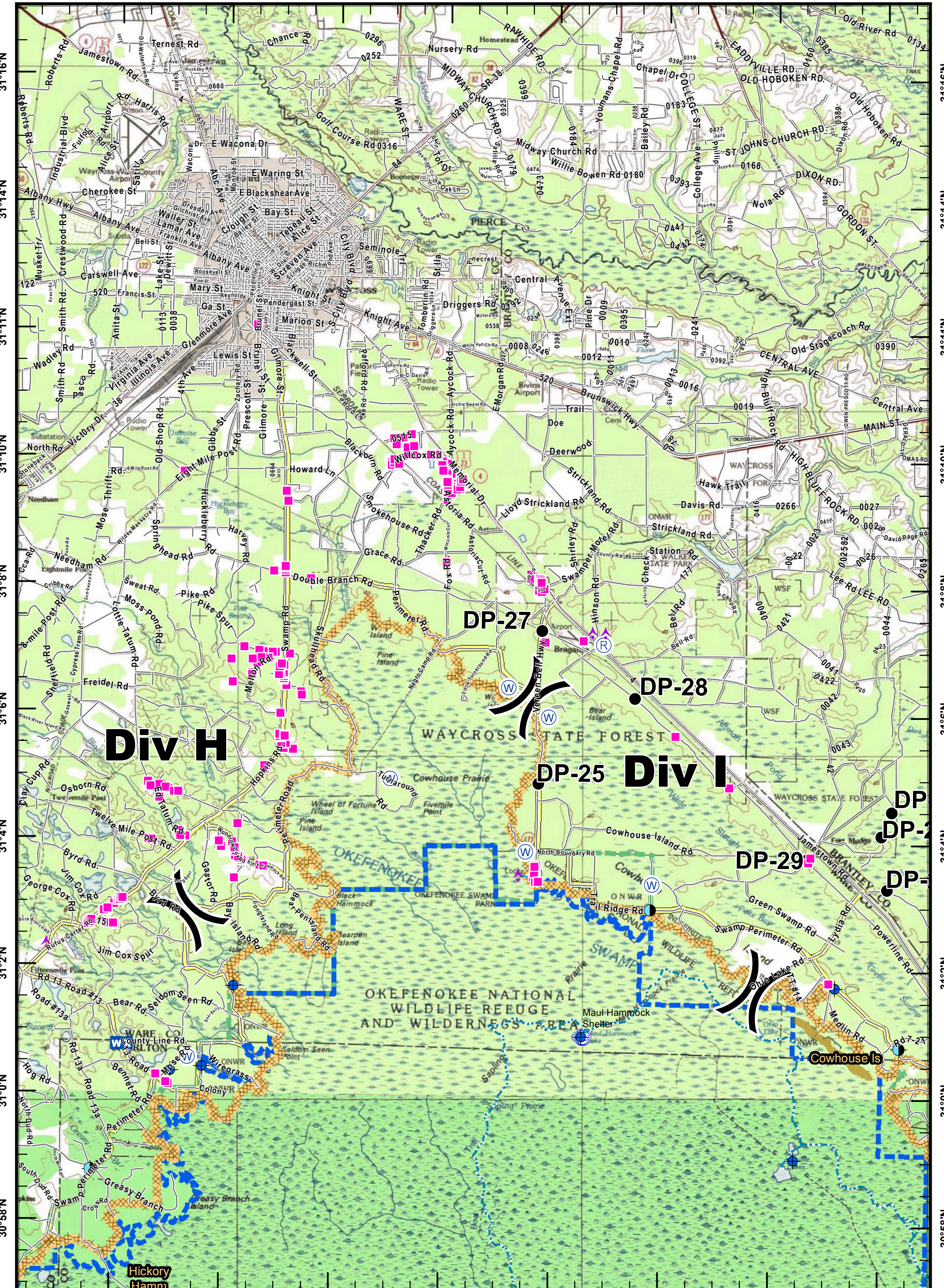




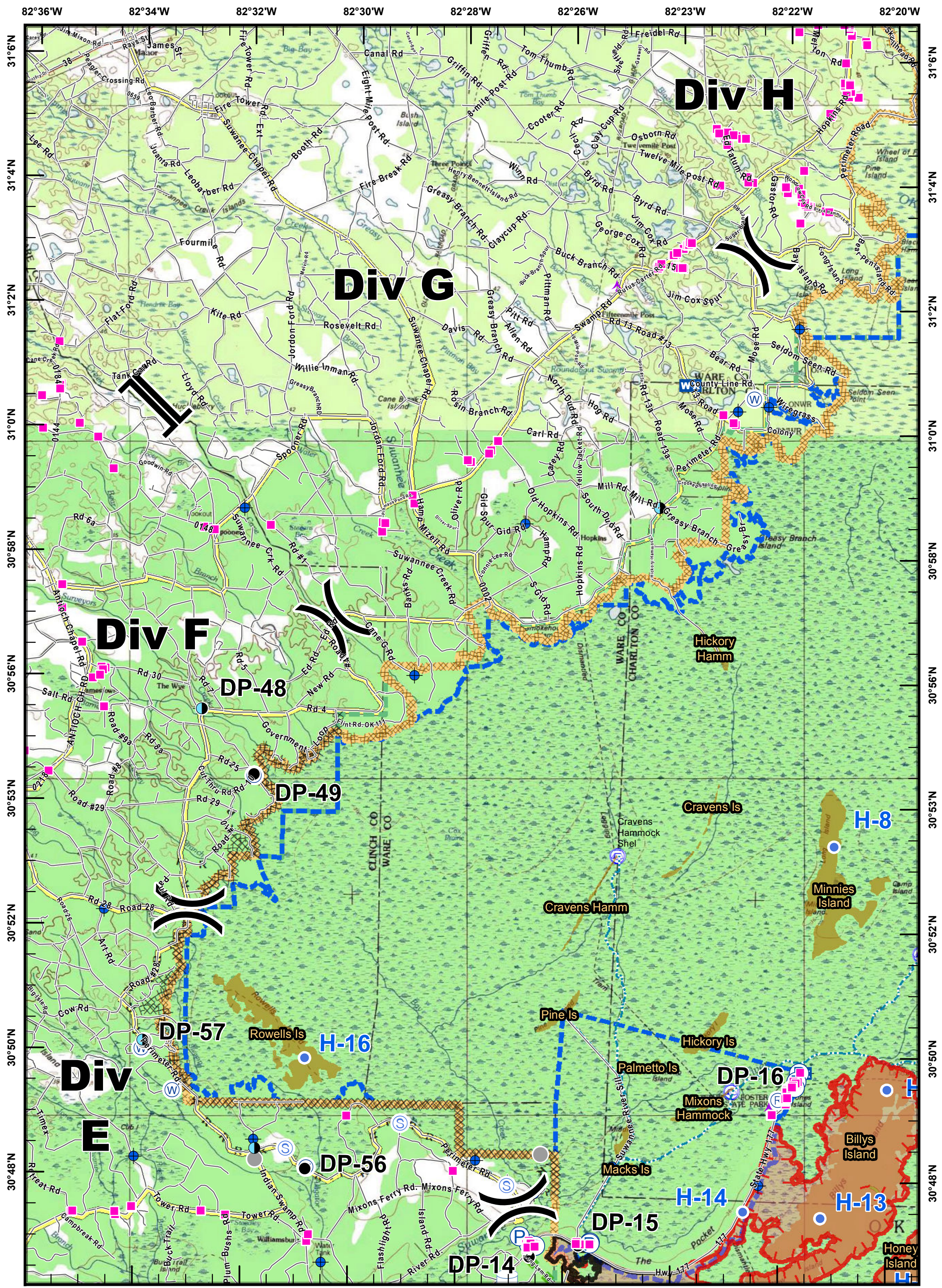
<ul style="list-style-type: none"> Aerial Hazard Dip Site Drop Point Fire Origin Helibase Helispot 	<ul style="list-style-type: none"> Camp Incident Command Post Structure Pump Repeater Water Source Rain Gauges 	<ul style="list-style-type: none"> Staging Area Division Break Branch Break Uncontrolled Fire Edge Completed Line 	<ul style="list-style-type: none"> Completed Dozer Line Completed Burnout Escape Route Swamp Edge Break Refuge Island Fire Access Road IR Heat (20170526 0320) 		<p>West Mims Fire GA-OKR-017006 05/27/2017</p> <p>Page 5 IAP MapBook Estimated 5/26/2017 0320 Hrs 152,515 ac.</p> <p>Created: 5/26/2017 1753hrs Southern States Type-1 IMT</p>
--	--	---	--	--	--



<ul style="list-style-type: none"> Aerial Hazard Dip Site Drop Point Fire Origin Helibase Helispot 	<ul style="list-style-type: none"> Camp Incident Command Post Structure Pump Repeater Water Source Rain Gauges 	<ul style="list-style-type: none"> Staging Area Division Break Branch Break Uncontrolled Fire Edge Completed Line 	<ul style="list-style-type: none"> Completed Dozer Line Completed Burnout Escape Route Swamp Edge Break Refuge Island Fire Access Road IR Heat (20170526 0320) 		<p>West Mims Fire GA-OKR-017006 05/27/2017</p> <p>Page 6 IAP MapBook Estimated 5/26/2017 0320 Hrs 152,515 ac.</p> <p>Created: 5/26/2017 1754hrs Southern States Type-1 IMT</p>
--	--	---	--	--	---



<ul style="list-style-type: none"> Aerial Hazard Dip Site Drop Point Fire Origin Helibase Helispot 	<ul style="list-style-type: none"> Camp Incident Command Post Structure Pump Repeater Water Source Rain Gauges 	<ul style="list-style-type: none"> Staging Area Division Break Branch Break Uncontrolled Fire Edge Completed Line 	<ul style="list-style-type: none"> Completed Dozer Line Completed Burnout Escape Route Swamp Edge Break Refuge Island Fire Access Road IR Heat (20170526 0320) 		<p>West Mims Fire GA-OKR-017006 05/27/2017</p> <p>Page 7 IAP MapBook Estimated 5/26/2017 0320 Hrs 152,515 ac.</p> <p>Created: 5/26/2017 1754hrs Southern States Type-1 IMT</p>
--	--	---	--	--	---



<ul style="list-style-type: none"> Aerial Hazard Dip Site Drop Point Fire Origin Helibase Helispot 	<ul style="list-style-type: none"> Camp Incident Command Post Structure Pump Repeater Water Source Rain Gauges 	<ul style="list-style-type: none"> Staging Area Division Break Branch Break Uncontrolled Fire Edge Completed Line 	<ul style="list-style-type: none"> Completed Dozer Line Completed Burnout Escape Route Swamp Edge Break Refuge Island Fire Access Road IR Heat (20170526 0320)
--	--	---	--

Miles

West Mims Fire
GA-OKR-017006
05/27/2017

Page 8 IAP MapBook
 Estimated 5/26/2017 0320 Hrs
 152,515 ac.

Created: 5/26/2017 1754hrs
 Southern States Type-1 IMT