

**West Mims Fire  
GA-OKR-017006  
05/30/2017**

**IA Operations Map**

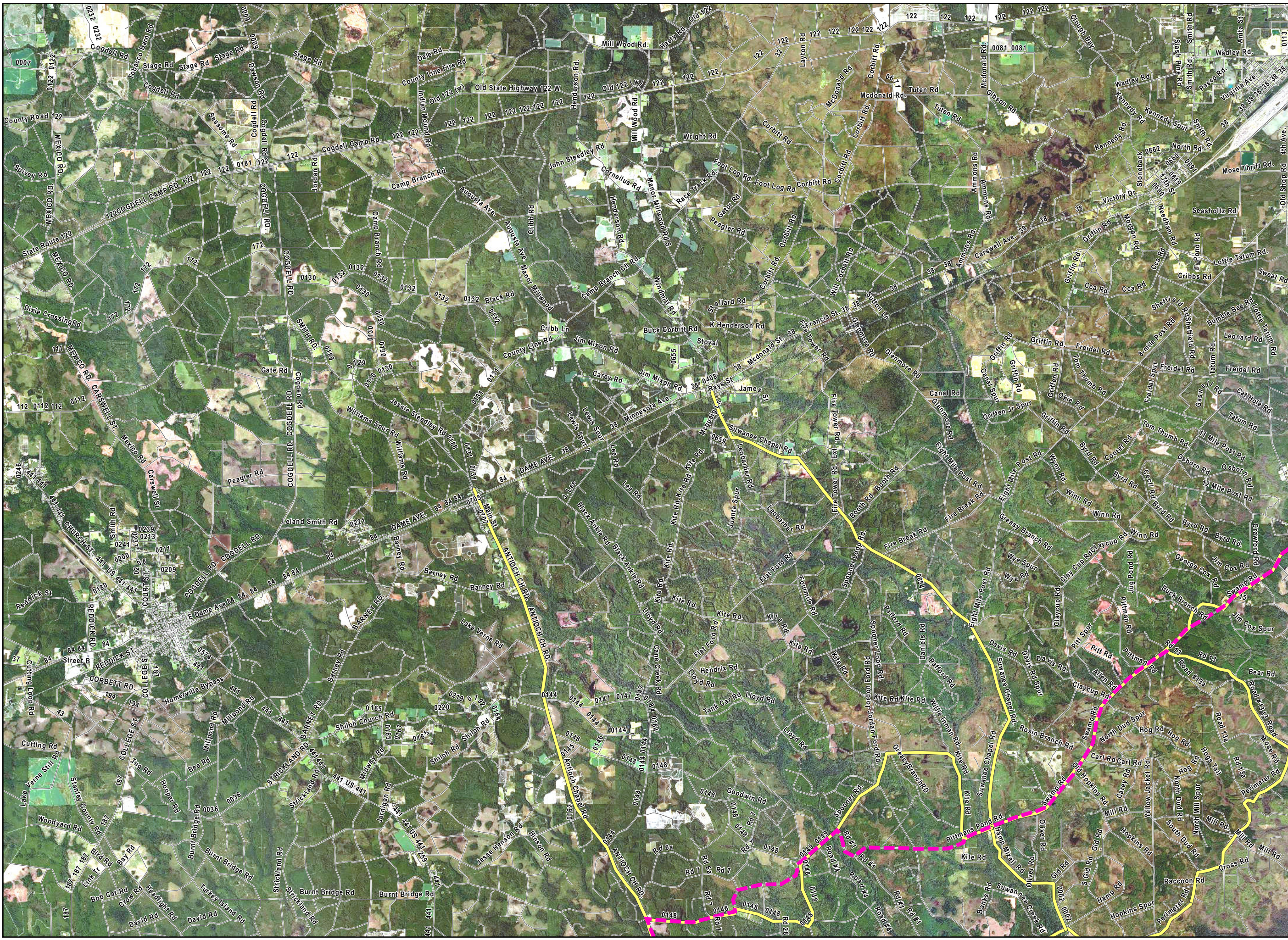
1

**Perimeter as of  
5/26/2017 @0320Hrs  
152,515 Acres**



Southern States IMT GIS  
5/30/2017 1831

0 8,800 Feet



- Fire Perimeter 20170526
- West Mims Incident IA Boundary
- Fire Access Road
- Roads

1	2	3
4	5	6
7	8	9
10	11	12

West Mims Fire  
GA-OKR-017006  
05/30/2017

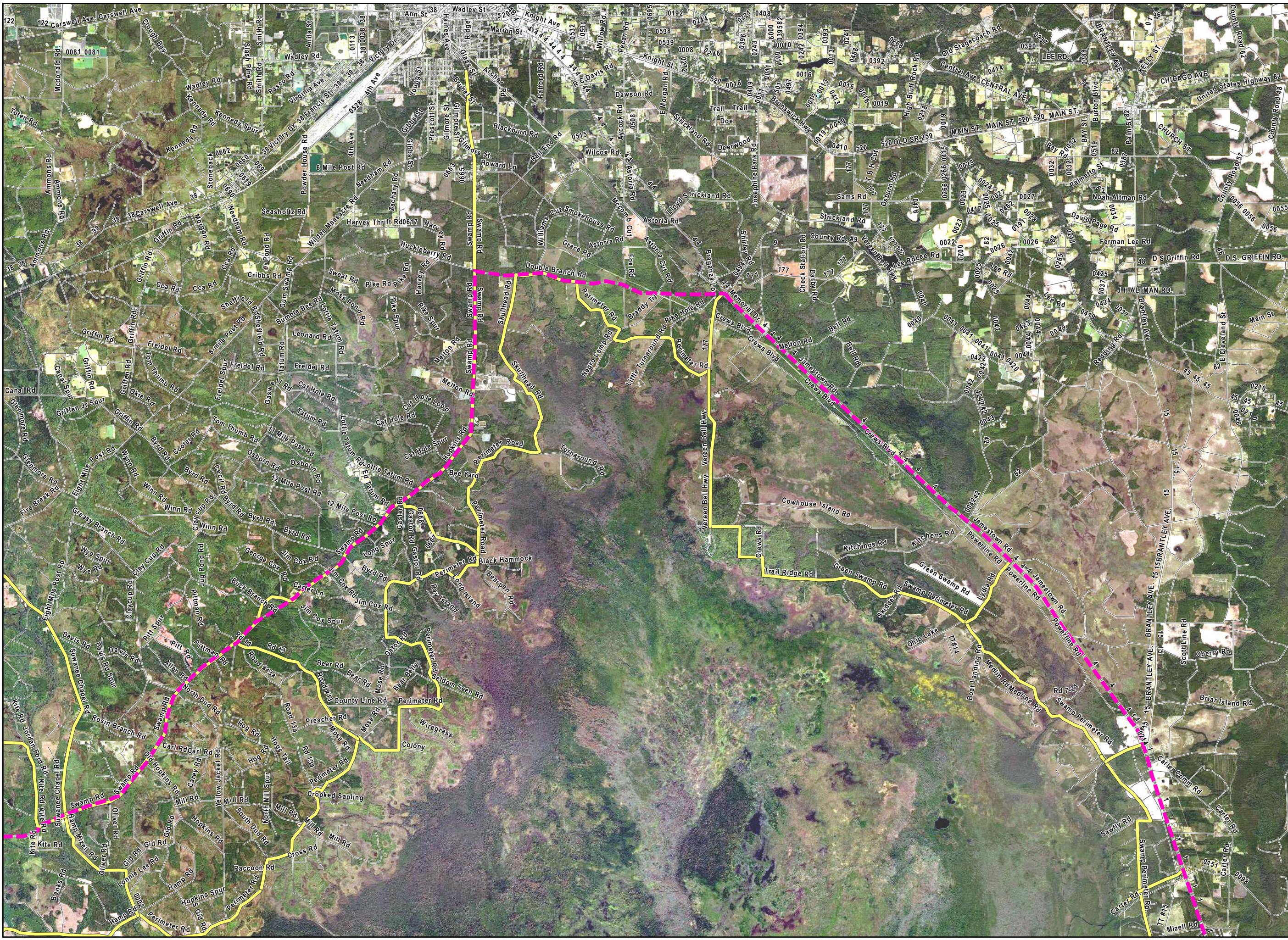
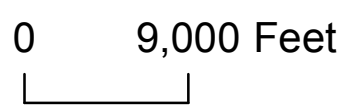
IA Operations Map

2

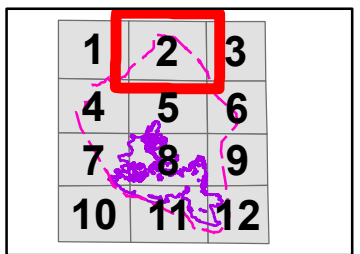
Perimeter as of  
5/26/2017 @0320Hrs  
152,515 Acres



Southern States IMT GIS  
5/30/2017 1831



- Fire Perimeter 20170526
- West Mims Incident IA Boundary
- Fire Access Road
- Roads



West Mims Fire  
GA-OKR-017006  
05/30/2017

IA Operations Map

3

Perimeter as of  
5/26/2017 @0320Hrs  
152,515 Acres

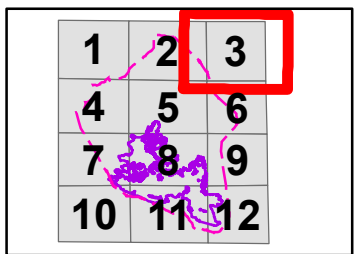


Southern States IMT GIS  
5/30/2017 1831

0 9,000 Feet



- Fire Perimeter 20170526
- West Mims Incident IA Boundary
- Fire Access Road
- Roads



**West Mims Fire  
GA-OKR-017006  
05/30/2017**

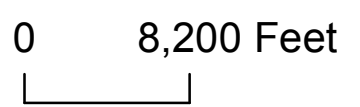
**IA Operations Map**

4

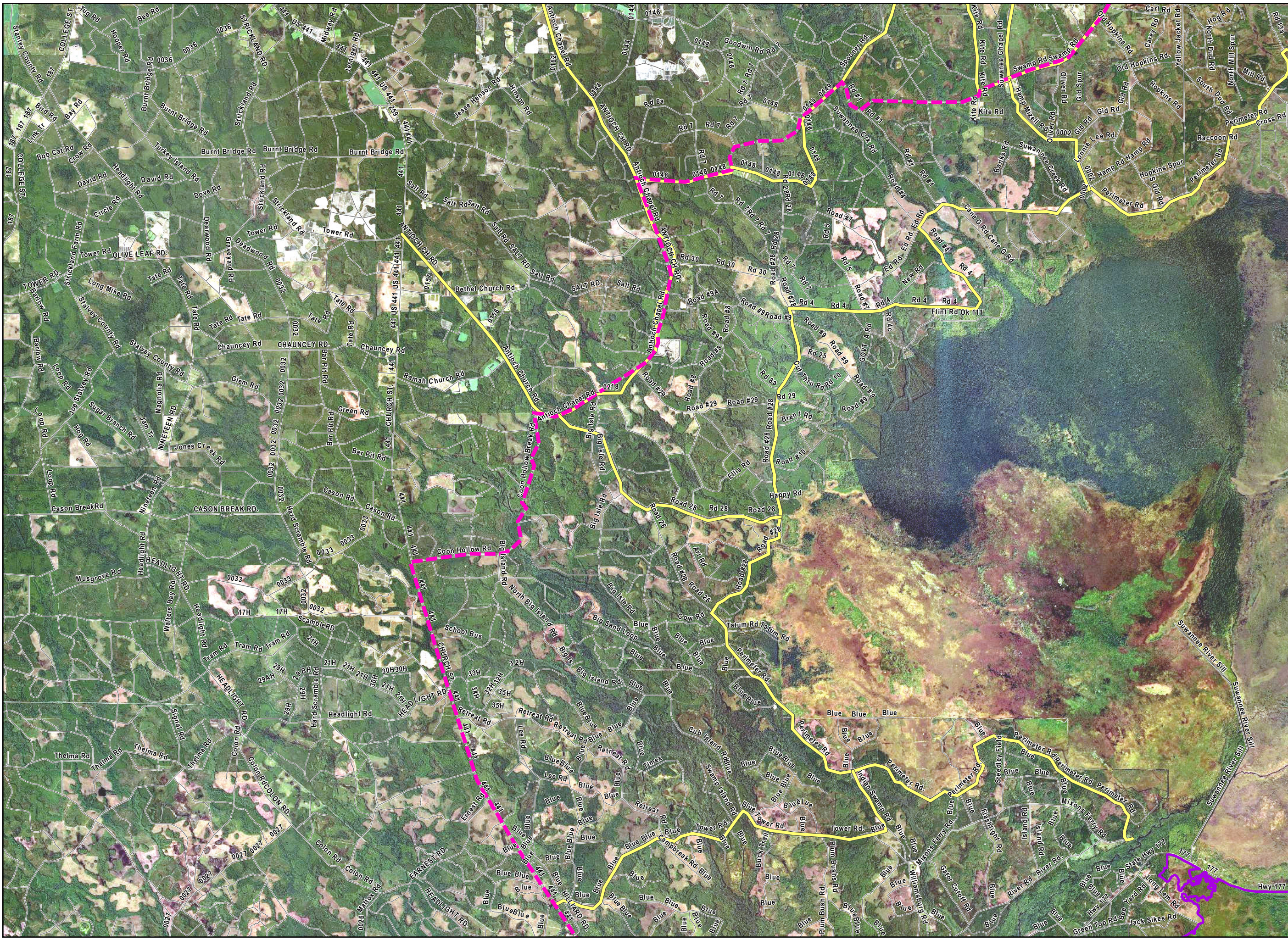
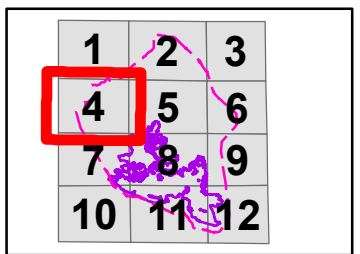
**Perimeter as of  
5/26/2017 @0320Hrs  
152,515 Acres**



Southern States IMT GIS  
5/30/2017 1832



- Fire Perimeter 20170526
- West Mims Incident IA Boundary
- Fire Access Road
- Roads



West Mims Fire  
GA-OKR-017006  
05/30/2017

IA Operations Map

5


Perimeter as of  
5/26/2017 @0320Hrs  
152,515 Acres

N



Southern States IMT GIS  
5/30/2017 1832

0 8,500 Feet



- Fire Perimeter 20170526
- West Mims Incident IA Boundary
- Fire Access Road
- Roads

1	2	3
4	5	6
7	8	9
10	11	12

West Mims Fire  
GA-OKR-017006  
05/30/2017

IA Operations Map

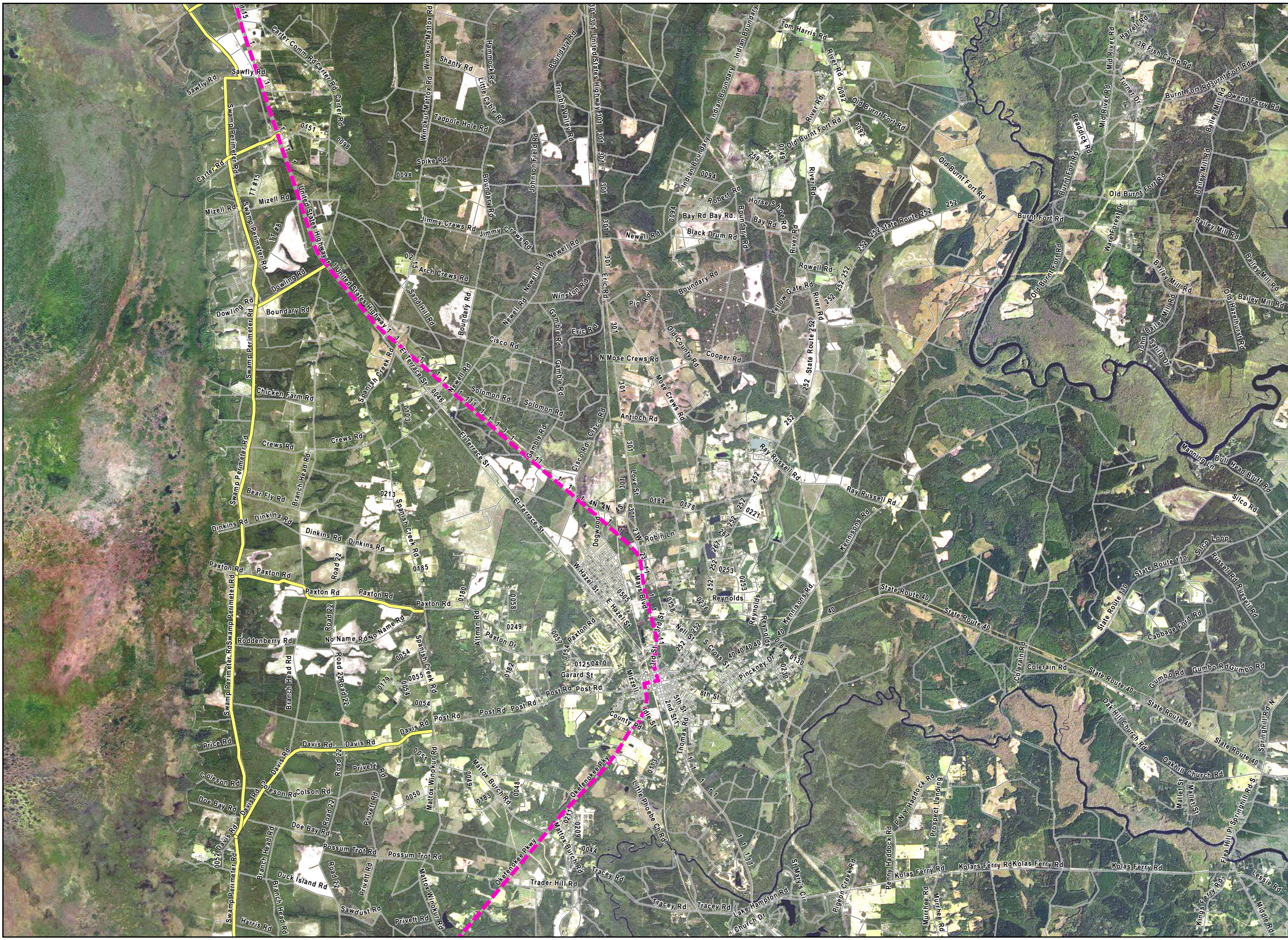
6

Perimeter as of  
5/26/2017 @0320Hrs  
152,515 Acres

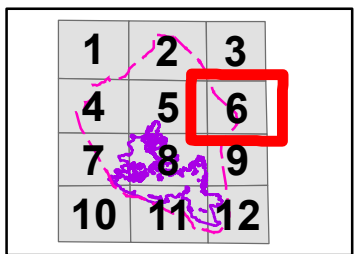


Southern States IMT GIS  
5/30/2017 1832

0 7,900 Feet



- Fire Perimeter 20170526
- West Mims Incident IA Boundary
- Fire Access Road
- Roads



**West Mims Fire**  
**GA-OKR-017006**  
**05/30/2017**

**IA Operations Map**

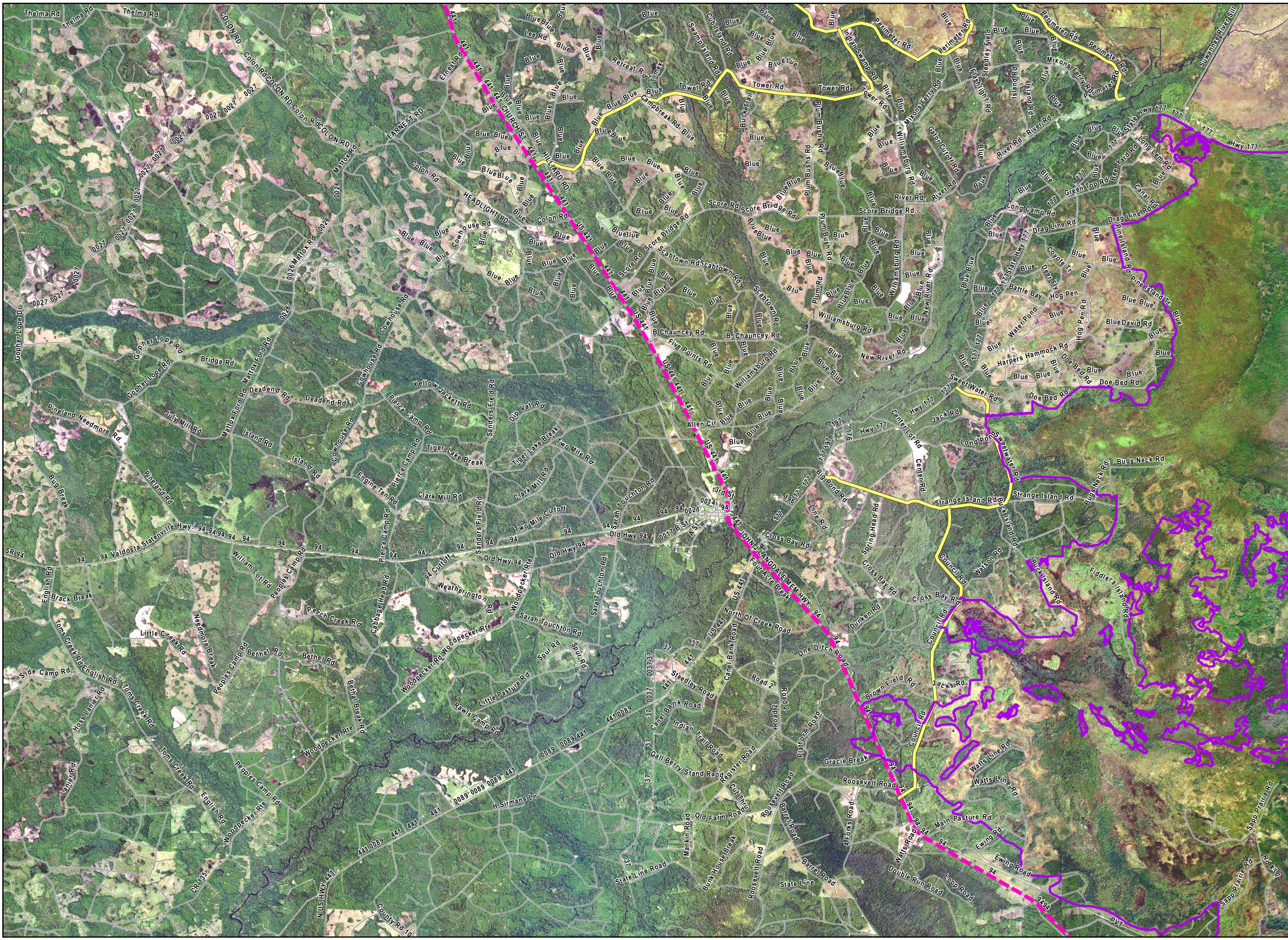
7

**Perimeter as of**  
**5/26/2017 @0320Hrs**  
**152,515 Acres**



Southern States IMT GIS  
5/30/2017 1832

0 8,000 Feet



- Fire Perimeter 20170526
- West Mims Incident IA Boundary
- Fire Access Road
- Roads

1	2	3
4	5	6
7	8	9
10	11	12


West Mims Fire  
GA-OKR-017006  
05/30/2017

IA Operations Map

8

Perimeter as of  
5/26/2017 @0320Hrs  
152,515 Acres

N




Southern States IMT GIS  
5/30/2017 1833

0 8,500 Feet



- Fire Perimeter 20170526
- West Mims Incident IA Boundary
- Fire Access Road
- Roads

1	2	3
4	5	6
7	8	9
10	11	12





**West Mims Fire  
GA-OKR-017006  
05/30/2017**

**IA Operations Map**

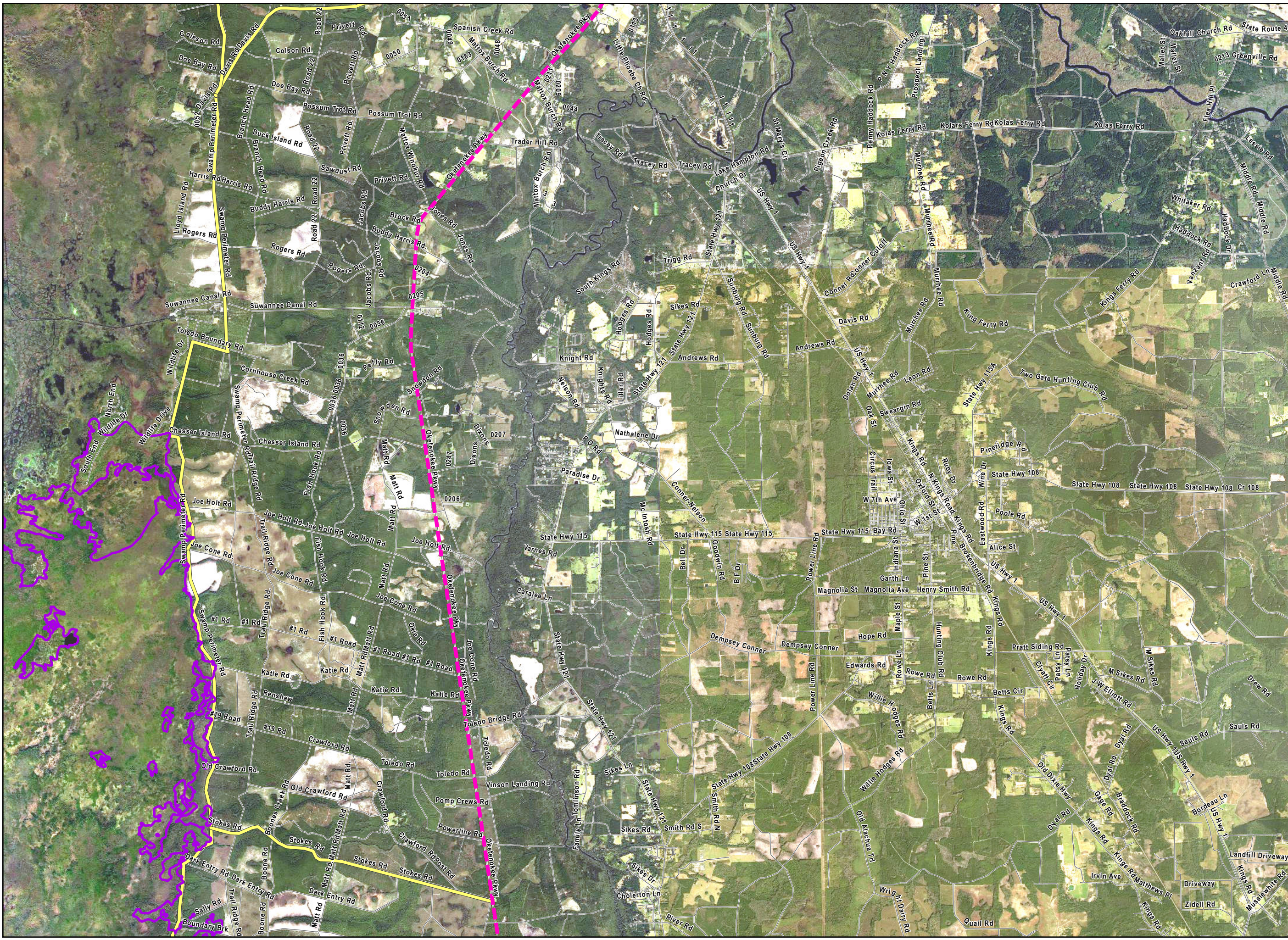
**9**

**Perimeter as of  
5/26/2017 @0320Hrs  
152,515 Acres**



Southern States IMT GIS  
5/30/2017 1833

0 7,900 Feet



- Fire Perimeter 20170526
- West Mims Incident IA Boundary
- Fire Access Road
- Roads

1	2	3
4	5	6
7	8	9
10	11	12


**West Mims Fire  
GA-OKR-017006  
05/30/2017**

**IA Operations Map**

10


**Perimeter as of  
5/26/2017 @0320Hrs  
152,515 Acres**

N



Southern States IMT GIS  
5/30/2017 1833

0 8,500 Feet



- Fire Perimeter 20170526
- West Mims Incident IA Boundary
- Fire Access Road
- Roads

1	2	3
4	5	6
7	8	9
10	11	12

**West Mims Fire  
GA-OKR-017006  
05/30/2017**

**IA Operations Map**

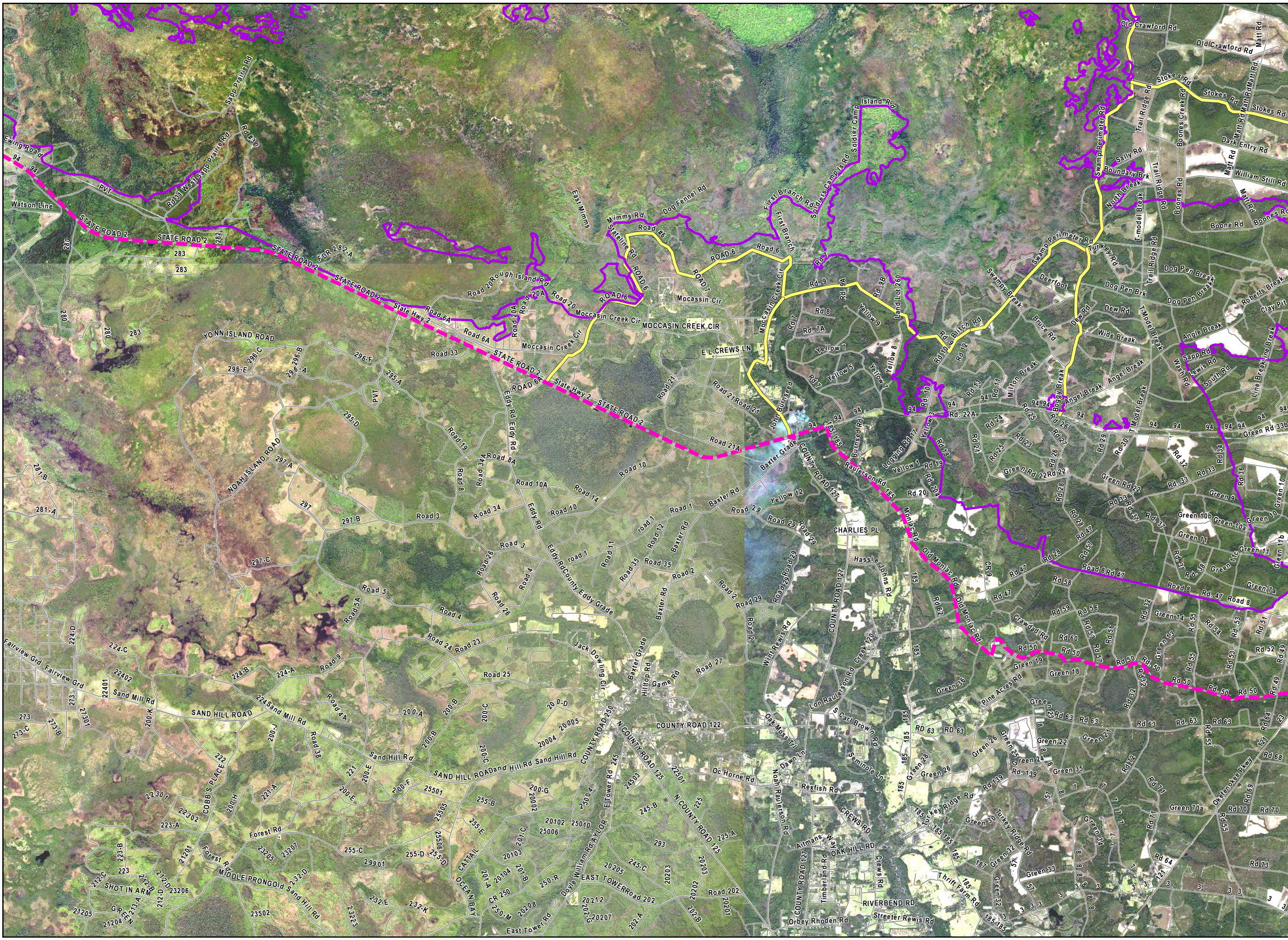
11





**Perimeter as of  
5/26/2017 @0320Hrs  
152,515 Acres**



Southern States IMT GIS  
5/30/2017 1833

0 8,500 Feet



-  Fire Perimeter 20170526
-  West Mims Incident IA Boundary
-  Fire Access Road
-  Roads

1	2	3
4	5	6
7	8	9
10	11	12

West Mims Fire  
GA-OKR-017006  
05/30/2017

IA Operations Map

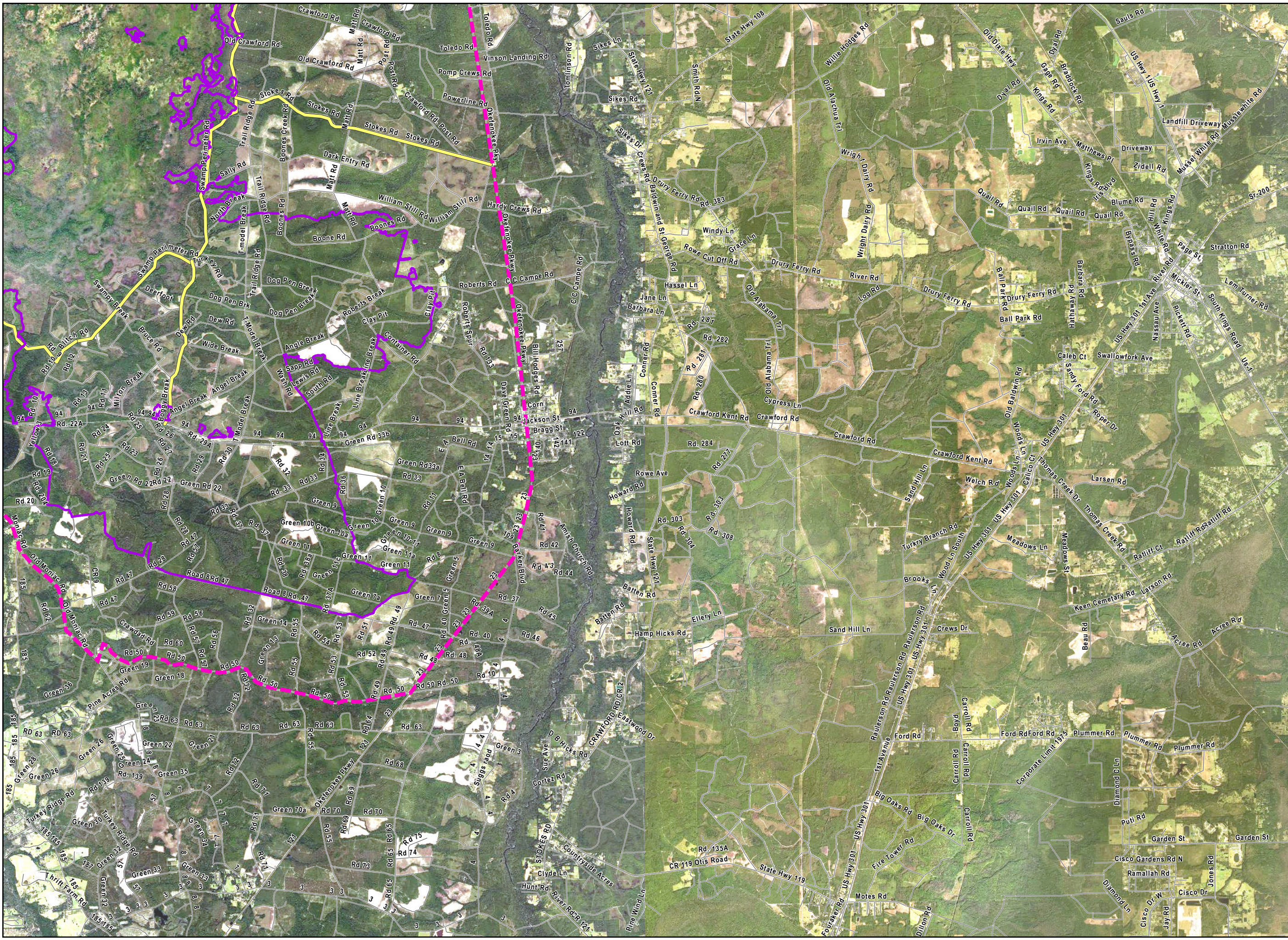
12

Perimeter as of  
5/26/2017 @0320Hrs  
152,515 Acres



Southern States IMT GIS  
5/30/2017 1834

0 8,700 Feet



- Fire Perimeter 20170526
- West Mims Incident IA Boundary
- Fire Access Road
- Roads

1	2	3
4	5	6
7	8	9
10	11	12