



WEST MIMS FIRE



Incident Action Plan

Operational Periods

May 5, 2017 to May 6, 2017

0830 – 2030/2030 – 0830

Schedule

0830 Morning Briefing
 1200 C & G
 1500 Pre Planning Meeting
 1700 Planning Meeting
 1900 Night Briefing @ Bethea

NEW QR
IAP and 9 Line



GA-OKR-017006

FWS FFF2000000KYJ70

USFS PRKYJ717_1502 (P)

NPS PFFSKJ7017.00.1

QR for Maps



INCIDENT OBJECTIVES (ICS 202)

1. Incident Name:	2. Operational Period: DAY SHIFT 0830-2030	
WEST MIMS	Date/Time From: 05/05/2017 0830 FRI	Date/Time To: 05/05/2017 2030 FRI
3. Objective(s):		
<ul style="list-style-type: none"> • Provide for the safety and security of incident personnel and public in all incident operations through sound risk assessment and hazard mitigations. • Maintain a positive working relationship with all adjacent landowners, cooperators State and Federal partners. Inform, involve and communicate incident planning and operations with all partners. • Confine all fires that are within the Okefenokee National Wildlife Refuge, inside the Refuge and/or inside the swamp edge break if possible. • In cooperation with local timberland owners, use full suppression strategies and tactics to minimize damage to private timberlands and improvements and to prevent fires outside the Refuge from entering the Refuge. • Assist in management and suppression of additional fires (new starts or breakouts) in the vicinity as approved by Agency Administrators and Unified Incident Commanders. • Protect all cultural and archeological sites and structures within the refuge. • Manage the fires cost-effectively consistent with the values at risk. • Implement structure protection as necessary for at-risk facilities and communities. • Coordinate suppression actions with assigned Refuge Resource Advisors to protect endangered species. • Conduct all operations in a harassment-free environment. There will be a no tolerance atmosphere for harassment, alcohol, or illegal drug use. Everyone will be treated with dignity and respect. 		
4. Operational Period Command Emphasis:		
Keep fire within the Okefenokee Refuge Swamp Edge Break Boundary. Respond to initial attack fires on new starts within: *South of Suwannee Canal *Within the Okefenokee jurisdictional boundaries *Within state properties inside Perimeter Road *North of GA 94/FL 2		
General Situational Awareness:		
Utilize; confine, contain, and point source protection strategies and tactics that commit operations personnel only where and when they can be successful, under conditions where important values at risk are protected with the least exposure.		
5. Site Safety Plan Required? Yes <input type="checkbox"/> No <input checked="" type="checkbox"/>		
Approved Site Safety Plan(s) Located at:		
6. Incident Action Plan (the items checked below are included in this Incident Action Plan):		
<input checked="" type="checkbox"/> ICS 202 <input type="checkbox"/> ICS 207 <input checked="" type="checkbox"/> ICS 203 <input checked="" type="checkbox"/> ICS 208 <input checked="" type="checkbox"/> ICS 204 <input checked="" type="checkbox"/> ICS 220 <input checked="" type="checkbox"/> ICS 205 <input checked="" type="checkbox"/> Map/Chart <input type="checkbox"/> ICS 205A <input checked="" type="checkbox"/> Weather Forecast/Tides/Currents <input checked="" type="checkbox"/> ICS 206	Other Attachments: <input checked="" type="checkbox"/> <u>PIO MESSAGE</u> <input checked="" type="checkbox"/> <u>FINANCE MESSAGE</u> <input checked="" type="checkbox"/> <u>TENTATIVE DEMOB</u> <input checked="" type="checkbox"/> <u>COLLECTOR INSTRUCTIONS FOR IAP</u>	
7. Prepared by: BRIAN ELDREDGE Position/Title: PSC1	Signature:	
8. Approved by Incident Commander:	Name: MIKE DUEITT	Signature:
ICS 202	IAP Page	Date/Time: 05/04/2017 1900

ORGANIZATION ASSIGNMENT LIST (ICS 203)

1. Incident Name:		2. Operational Period: DAY SHIFT 0830-2030	
WEST MIMS		Date/Time From: 05/05/2017 0830	Date/Time To: 05/05/2017 2030
		FRI	FRI
3. Incident Commander(s) and Command Staff:		SERVICE BRANCH DIRECTOR: JOE WALKER	
IC/UC	MICHAEL DUEITT; TRENT INGRAM; RICK DOLAN MIKE GOICOECHEA (T)	SUPPLY UNIT	MARK MORGAN
SAFETY OFFICER	BRAD LIDELL; MICHAEL COOK; TONY RIVERS (T); CHARLIE PATTERSON (T)	FACILITIES UNIT	ISH ENNIS
INFORMATION OFFICER	CATHERINE HIBBARD; BONNIE STRAWSER; MICHAEL DAVIS (T)	GROUND SUPPORT UNIT	PATRICK WRIGHT; CHARLES WEATHERS
LIAISON OFFICER	JAMES LEE KEITH LAWRENCE	COMMUNICATIONS UNIT	JERRY PATRICK; BARRY STEARNS (T)
		MEDICAL UNIT	FRED ALDER
		COMT	RAY ADAMS; ROY FORTENBERRY
		FOOD UNIT	ANDREW BOGGS
		ORDM	NINA GAINEY; LISA MEEKINS (T)
		RCDM	JOHN HAWKINS; JIM GACEY; MARC PRATT (T)
		EQPM	KIRBY HENNINSEN; JASON MCHAN
		RADO	
4. Agency/Organization Representative(s):		7. Operations Section:	
Agency/Organization	Name	OPS SECTION CHIEF	VICKI EDGE; LARRY SMITH (T)
GFC PROTECTION	FRANK SORRELLS	FIELD OPS	JAMES DURRWACHTER; SHANNON BOWMAN (T)
OKE REF MGR/ASSIST	MICHAEL LUSK; SARA CLARDY	PLANNING OPS	STEVE WEAVER; JEREMY BRAND (T)
OKE REF FMO	REESE KERBOW	NIGHT OPS SECTION CHIEF (BRANCH I)	JAMES SCHWARTZ
GOAL	JIM BARRETT	NIGHT OPS SECTION CHIEF (BRANCH III)	BILL WOODYARD
FLDOF	JOHN RAULERSON	Branch I	
GEMA	DIANE ADAMS	BRANCH DIRECTOR	DARRELL MILLER;
NORFOLK SOUTHERN	CHAD EDWARDS	DIVISION/GROUP	DIV B
CLINCH CO EMA	WILL JOYCE; RANDY PATTEN	DIVISION/GROUP	DIV C
GADOT	TREVOR BROWN	DIVISION/GROUP	DIV D
CHARLTON CO EMA	BRUCE YOUNG	DIVISION/GROUP	FL CONT.
5. Planning Section:		DIVISION/GROUP	DIV NIGHT
CHIEF	BRIAN ELDREDGE	DIVISION/GROUP	DIV NIGHT
PSC2	JIM LINARDOS	DIVISION/GROUP	DIV NIGHT
RESOURCES UNIT	MISSY FORDER; DONNA THOMAS	DIVISION/GROUP	RUSSELL COPP
STATUS CHECKIN	CARLA ROBERTS; SUE SOBIESKI; SHANEEN MOORE (T); BRANDON TOLBER (T)	Branch II	
SITUATION UNIT	TERRY BOWERMAN; KEVIN MOCK (T)	Branch III	
DEMOBILIZATION UNIT	MARK HARVEY	BRANCH DIRECTOR	RON SMITH
DOCUMENTATION UNIT	GORDON MARTIN	DIVISION/GROUP	A
ITSS	TONY FARMER TERRANCE CHAPLIN (T)	DIVISION/GROUP	DIV M
TRAINING SPECIALIST	SEAN WOLF; GREG SEAMON	DIVISION/GROUP	DIV N/O
GIS SPECIALIST	ROBERTSON; PURCELL; TORBETT	DIVISION/GROUP	IA
INCIDENT METEOROLOGIST	ANGELA ENYEDI	DIVISION/GROUP	DIV NIGHT
FIRE BEHAVIOR ANALYSTS; THSP-ARA	GARY JARVIS; T. WICKMAN	DIVISION/GROUP	DIV NIGHT
6. Logistics Section:		DIVISION/GROUP	ROAD MAINTENANCE
CHIEF	JOHNNY SMITH; RICK BARRETT (T)		SHANE STURGILL
LOGS CHIEF EAST	MICHAEL BURCHARD		MICHAEL CACHERO
SERVICE BRANCH DIRECTOR	JOE WALKER		MIKE JOHNSON
9. Prepared By:	Name: DONNA THOMAS	Position/Title: RESL	Signature:
ICS 203	IAP Page	Date/Time: 05/04/2017 1800	

ORGANIZATION ASSIGNMENT LIST (ICS 203)

1. Incident Name:		2. Operational Period: DAY SHIFT 0830-2030	
WEST MIMS		Date/Time From: 05/05/2017 0830 FRI	Date/Time To: 05/05/2017 2030 FRI
7b. Air Operations Branch:			
AIR OPS BRANCH DIRECTOR	TIMOTHY FAUST		
AIR ATTACK SUPERVISOR	MARK NUNEZ; CHRIS WORREL		
HEB1 POGO	RICK JACOBS; COREY LEWIS		
8. Finance/Administration Section:			
CHIEF	BONNY JOHNSON		
PROCUREMENT UNIT	JAMES MEREDITH; THERESA HOOD		
EQUIPMENT TIME	TAMMIE RUSSELL		
COST UNIT	CAROLYN DETWILER; JENNY CROSS (T)		
TIME UNIT	JEAN FRICK		
PTRC	JUDY FARLEY; TOM STEELE		
COMPENSATION UNIT	EILEEN CROUSE; VERMA COLEMAN		
9. Prepared By:	Name: DONNA THOMAS	Position/Title: RESL	Signature:
ICS 203	IAP Page	Date/Time: 05/04/2017 1800	



To: All Incident Personnel, West Mims Fire 2017

As the Unified Command Incident Commanders, we have a policy of “zero tolerance” of inappropriate behavior during incident operations. Any form of harassment, discriminatory practices, or disrespectful behavior will not be tolerated. Known or reported acts will be dealt with appropriately.

We are particularly concerned about the perception that alcohol has a place in any of the Incident facilities. It is not appropriate to indulge in alcoholic beverages during any fire assignment.

The National Team from the Southern Region has a policy of “NO ALCOHOL” from the time of dispatch until the time of physical release from the Incident. Members of the Team voluntarily comply with this policy; all incident personnel will be expected to do so also.

We endorse, support, and expect an attitude of mutual respect for all Incident personnel and the public we serve. We also, endorse the attitude and work ethic that places “Safety First, every time on every Incident.” We expect nothing less.

/s/ Mike Dueitt
/s/ Rick Dolan
/s/ Trent Ingram
Incident Commanders



Fire Weather Forecast



FORECAST NO: 21
PREDICTION FOR: Friday Shifts
SHIFT DATE: May 5, 2017
FORECAST ISSUED: 1800 May 4, 2017

NAME OF FIRE: West Mims Fire
UNIT: Okefenokee National Wildlife Refuge
Incident Meteorologist: Angie Enyedi
904-318-4041

DISCUSSION: Cooler conditions, low humidity and westerly winds are expected Friday as a broad area of low pressure lingers across the deep south. Passing light showers are possible with little rainfall accumulation expected. A dry cold front will push south of the fire site Friday evening. An extended period of low humidity is expected this weekend through mid-week next week.

TODAY (FRIDAY DAY SHIFT):

- WEATHER: Partly cloudy and cooler with passing light rain showers. Gusty west winds.
- WIND (20 FT): WSW 10-15 mph with gusts up to 25 mph.
- MAX TEMPERATURES: 74-78 MIN RH: 32-37%
- LAL: 1 CHANCE RAIN: 20% RAINFALL AMOUNTS: less than 0.10"
- DISPERSION (MAX): 90 MIXING HEIGHT: 5500 TRANSPORT WINDS: WSW 25-30 mph

HOURLY WEATHER FORECAST (LST)

Time	1000	1100	1200	1300	1400	1500	1600	1700	1800	1900	2000	2200	2400
Temp °F	65	69	70	71	73	76	78	77	75	71	67	60	56
RH %	54	48	42	38	35	32	33	36	38	45	54	68	83
Wind Dir	W	W	W	W	WSW	WSW	WSW	WSW	WSW	WSW	W	W	W
Wind Spd mph	10	11	12	13	14	15	15	15	14	12	10	9	8
Wind Gst mph	20	20	22	23	24	25	28	27	25	22	18	15	12

TONIGHT (FRIDAY NIGHT SHIFT):

- WEATHER: Partly cloudy and much cooler. A low chance of a passing light shower.
- WIND (20 FT): West 5-10 mph gusts 10-15 mph
- MIN TEMPERATURES: 46-52 MAX RH: 90-100% MAX LVORI: 5
- LAL: 1 CHANCE OF RAIN: 10%

SATURDAY:

- WEATHER: Partly cloudy, drier with gusty west winds.
- WIND (20 FT): W 10-15 gusts to 20 mph.
- MAX TEMPERATURES: 77-82 MIN RH: 27-32%
- LAL: 1 CHANCE RAIN: 0%
- DISPERSION (MAX): 75 MIXING HEIGHT: 5900 TRANSPORT WINDS: WSW 20-25 mph

Sunrise Friday: 6:42 am

Sunset Friday: 8:12 pm

RAWS Observations:

Jones
Island



Eddy
Tower



OKE
East



FIRE BEHAVIOR FORECAST

FORECAST NUMBER: #16	TYPE OF FIRE: Wildland
FIRENAME: West Mims	OPERATIONAL PERIOD: 05/05/2017
DATE ISSUED: 05/04/2017	TIME ISSUED: 1800
UNIT: Okfeenokee National Wildlife Refuge	SIGNED: Gary Jarvis FBAN 251.288.1084

FUEL ASSUMPTIONS:

Primary fuels consist of shrub, shrub with pine overstory and timber litter. Current fuel conditions are favorable for very active fire behavior within all fuel types. The current drought conditions have led to both live and dead fuel moistures to reach critical levels. Expect all fuels to burn readily, including those that appear green.

The fuel moisture for today is:

Calculated 1 hr fuel 6%, 10 hr fuel 10%, 100 hr fuel 15%

ERC levels have been above 97 Percentile will be lower today due to rainfall received yesterday.

Critical fire behavior thresholds: 1 HR Fuel Moisture <6%, RHs below 40% and a Dispersion Index greater than 60.

WEATHER: Partly cloudy and cooler with passing light rain showers. Gusty west winds.

WIND (20 FT): WSW 10-15 mph with gusts up to 25 mph.

MAX TEMPERATURES: 74-78

MIN RH: 30-35%

LAL: 1

CHANCE RAIN: 20%

RAINFALL AMOUNTS: less than 0.10"

DISPERSION (MAX): 90

MIXING HEIGHT: 5900

TRANSPORT WINDS: WSW 25-30 mph

General Fire Behavior Forecast: ... **minimum fire growth today due to moisture received yesterday...**

Smoldering and creeping should be expected in the morning. As the humidity drops after noon the fire intensity will increase. Active burning should be expected in all areas of the fire that has available fuel.

SPECIFIC:

DIV A/O: Fire will continue to burn between Soldier Island and the swamp edge break to the southeast where fuels will allow. On the west portion of DIV A, watch for re-burn along the perimeter.

DIV B/C: Re-burn potential in the afternoon.

DIV D/E: If conditions allow Billy's Island will continue backing south.

DIV M/N: West wind will push smoke across containment lines. Short range spotting could be observed after noon as the conditions become favorable for active burning.

PREDICTIONS FOR MOST ACTIVE TIME OF PEAK BURNING PERIOD USING WEATHER FROM INCIDENT IMET

Fuel Model	Fire Behavior
Shrub (Swamp)	ROS 10 to 15 ch/hr (.1 to .2 mph), FL 2-4 ft.
Timber w/shrub (palmetto)	ROS 15 to 25 ch/hr (.2 to .3 mph) FL 6-8 ft
Timber Litter (Cypress)	ROS 2 to 6 ch/hr (<.1 mph), FL 1-2 ft
Spotting	.2 miles shrub and .4 miles torching pine
Probability of Ignition	65%

AIR OPERATIONS: High transport winds could cause turbulence above 2000 ft. It could be a bumpy ride up there today!

FIRE BEHAVIOR SAFETY: Mop Up - Should be a great day to utilize the moisture received yesterday. Be very cautious around snags and green trees in the burn area. Hot stump holes will maintain heat for days so be very careful.

Division/Group Assignment List (ICS 204 WF)

1. Incident Name:				3.			
WEST MIMS				Branch:		Division/Group:	
2. Operational Period: DAY SHIFT 0830-2030				I		B	
Date/Time From: 05/05/2017 0830 FRI		Date/Time To: 05/05/2017 2030 FRI					
4. Operations Personnel							
PLANNING OPERATIONS CHIEF		STEVE WEAVER JEREMY BRAND (T)		OPERATIONS CHIEF		VICTA EDGE LARRY SMITH (T)	
FIELD OPS		JIM DURRWACHTER SHANNON BOWMAN (T)		DIVISION/GROUP SUPERVISOR		TIM STILTNER	
SAFETY		BRAD LIDELL, MICHAEL COOK TONY RIVERS (T)		AIR OPS BRANCH DIRECTOR		TIM FAUST	
5. Resources Assigned this Period							
Strike Team / Task Force / Resource Designator		LWD	Leader	Number Persons	Drop Off PT./Time	Pick Up PT./Time	
TFLD - O-177		05/06	MIKE MARTIN	1	DP#2/1000	DP#2/2000	
ENG6 SHOAL CREEK - E651 E-78		05/12	WILL HOLT	3	DP#2/1000	DP#2/2000	
ENG6 - AR-OZF - PH - E-641 E-76		05/08	ROBERT YONILES	3	DP#2/1000	DP#2/2000	
ENG6- SMR #4461 E-1		05/12	TRAVIS L. POLLARD	2	DP#2/1000	DP#2/2000	
ENG6 - NC-POR PLE1 E-2		05/05	AMY MIDGETTE	2	DP#2/1000	DP#2/2000	
ENG6 SOUTHEAST FOREST RESOURCES, E-58		05/12	J HAWTHORNE	3	DP#2/1000	DP#2/2000	
STEN - O-199		05/08	MATHEW MAYHALL	1	DP#2/1000	DP#2/2000	
WTS1- SUPPORT WILDLANDS FIRE SERVICE I E-132		05/15	DOUG SCOTT	1	DP#2/1000	DP#2/2000	
ENG6 - 104719 E-149		05/08	GRIFFITH WILLIAM	3	DP#2/1000	DP#2/2000	
ENG6 - SCS #14248 E-148		05/15	JEREMY GANTT	2	DP#2/1000	DP#2/2000	
ENG6 - WILDLANDS FIRE SERVICE - D65331 - 1 E-144		05/12	GARRISON	2	DP#2/1000	DP#2/2000	
STEQ - O-300		05/23	JAMES MASHBURN	1	DP#2/1000	DP#2/2000	
TPL3 - GFC3288 E-367		05/16	ROB MORE	1	DP#2/1000	DP#2/2000	
TPL3 - GFC3234 E-368		05/16	BRANDON DAVIS	1	DP#2/1000	DP#2/2000	
TPL5 - GFC3219 E-369		05/16	RUSSELL FOWLER	1	DP#2/1000	DP#2/2000	
SOF2 - O-252 208-954-4105		05/15	CHRIS CHURCH	1	DP#2/1000	DP#2/2000	
8. Division/Group Communication Summary							
Function	Channel	RX Frequency N/W	RX Tone/NAC	TX Frequency N/W	TX Tone/NAC	Mode	
COMMAND	2	159.12		151.37	100	A	
TACTICAL	9	159.285	CSQ	159.2850	156.7	A	
AIR TO GROUND	14	166.675	CSQ	166.6750	CSQ	A	
AIR TO GROUND	15	169.1500	CSQ	169.1500	CSQ	A	
9. Prepared By (Resource Unit Leader)			Approved By (Planning Section Chief)			Date	Time
DONNA THOMAS			BRIAN ELDREDGE			05/04/2017	1800

Division/Group Assignment List (ICS 204 WF)

1. Incident Name:			3.			
WEST MIMS			Branch:		Division/Group:	
2. Operational Period: DAY SHIFT 0830-2030			I		B	
Date/Time From: 05/05/2017 0830	FRI	Date/Time To: 05/05/2017 2030	FRI			
4. Operations Personnel						
PLANNING OPERATIONS CHIEF		STEVE WEAVER JEREMY BRAND (T)		OPERATIONS CHIEF		
				VICTA EDGE LARRY SMITH (T)		
FIELD OPS		JIM DURRWACHTER SHANNON BOWMAN (T)		DIVISION/GROUP SUPERVISOR		
				TIM STILTNER		
SAFETY		BRAD LIDELL, MICHAEL COOK TONY RIVERS (T)		AIR OPS BRANCH DIRECTOR		
				TIM FAUST		
5. Resources Assigned this Period						
Strike Team / Task Force / Resource Designator		LWD	Leader	Number Persons	Drop Off PT./Time	Pick Up PT./Time
EMPF - E-316 619-933-5546		05/17	MARTIN CORRILO	1	DP#2/1000	DP#2/2000
STPS O-18.10		05/07	BILL KORNRUMPH	1		
6. Control Operations/Work Assignments:						
Purpose: Keep fire North of GA 94/FL 2						
Task: Patrol and mop up within 50 ft of fire perimeter. Respond to any new starts within Div.						
End State: Confine fire perimeter to reduce threats and minimize damage to private timberlands and resources values at risk.						
7. Special Instructions:						
Ensure LCES are in place before operations begin & stay hydrated. Drive defensively and with lights on at all times. Identify escape routes.						
Medical Emergency Channel: Command ETA for Ambulance to Scene: Air: 10 mins Ground: 15 mins Approved Helispot: Drop Point 1 Lat: N 30 30.929 Long: W 82 14.174						
8. Division/Group Communication Summary						
Function	Channel	RX Frequency N/W	RX Tone/NAC	TX Frequency N/W	TX Tone/NAC	Mode
COMMAND	2	159.12		151.37	100	A
TACTICAL	9	159.285	CSQ	159.2850	156.7	A
AIR TO GROUND	14	166.675	CSQ	166.6750	CSQ	A
AIR TO GROUND	15	169.1500	CSQ	169.1500	CSQ	A
9. Prepared By (Resource Unit Leader)			Approved By (Planning Section Chief)		Date	Time
DONNA THOMAS			BRIAN ELDREDGE		05/04/2017	1800

Division/Group Assignment List (ICS 204 WF)

1. Incident Name:			3.			
WEST MIMS			Branch:		Division/Group:	
2. Operational Period: DAY SHIFT 0830-2030			I		C	
Date/Time From: 05/05/2017 0830 FRI		Date/Time To: 05/05/2017 2030 FRI				
4. Operations Personnel						
PLANNING OPERATIONS CHIEF		STEVE WEAVER JEREMY BRAND (T)		OPERATIONS CHIEF		
				VICTA EDGE LARRY SMITH (T)		
FIELD OPS		JIM DURRWACHTER SHANNON BOWMAN (T)		DIVISION/GROUP SUPERVISOR		
				BERT PLANTE ROBERT CLAYTOR (T)		
SAFETY		BRAD LIDDELL, MICHAEL COOK TONY RIVERS (T)		AIR OPS BRANCH DIRECTOR		
				TIM FAUST		
5. Resources Assigned this Period						
Strike Team / Task Force / Resource Designator		LWD	Leader	Number Persons	Drop Off PT./Time	Pick Up PT./Time
TFLD - O-86		05/09	DANIEL CEDENO	1	DP#3/1000	DP#3/2000
ENG6 - WILDLANDS FIRE SERVICE INC - 162856 - 22 E-146		05/09	DAN MENA	3	DP#3/1000	DP#3/2000
WTS2 SUPPORT STRICKLANDS TRACTOR E-265		05/06	LUCIUS CORBITT	1	DP#3/1000	DP#3/2000
WTS2 - SUPPORT TIPTON & YOUNG E-135		05/08	KEN SWAIN	1	DP#3/1000	DP#3/2000
TFLD - O-250		05/13	LONNIE CALLOWAY	1	DP#3/1000	DP#3/2000
TPL3 DODGE 71 E-93		05/13	JAMES L. GIBBS JR.	1	DP#3/1000	DP#3/2000
TPL2 LONG 72 - E-94		05/13	TERRY HAZARD	1	DP#3/1000	DP#3/2000
TPL3 EMANUEL 70 E-95		05/13	FRANKLIN BEASLEY	1	DP#3/1000	DP#3/2000
EMPF - E-375 470-532-8807		05/17	GARY ALLEN FORD	1	DP#3/1000	DP#3/2000
SOF2 - O-244 229-561-2259		05/13	MICKEY BUNTON	1	DP#3/1000	DP#3/2000
STEQ O-258		05/16	TODD MILAM	1	DP#3/1000	DP#3/2000
ENGINE - T7 - GFC4201869 E-380		05/16	TODD MILAM		DP#3/1000	DP#3/2000
TRACTOR PLOW - T4 - GFC3204 E-404		05/16	DAVID COTTLES	1	DP#3/1000	DP#3/2000
TRACTOR PLOW - T4 - GFC3226 E-405		05/16	BRANDON CHAFIN	1	DP#3/1000	DP#3/2000
TRACTOR PLOW - T4 - GFC1467 E-406		05/16	CHARLES WATSON	1	DP#3/1000	DP#3/2000
8. Division/Group Communication Summary						
Function	Channel	RX Frequency N/W	RX Tone/NAC	TX Frequency N/W	TX Tone/NAC	Mode
COMMAND	2	159.12		151.37	100	A
TRAVEL	6	159.390	CSQ	159.3900	156.7	A
TACTICAL	12	159.4425	CSQ	159.4425	CSQ	A
AIR TO GROUND	14	166.675	CSQ	166.6750	CSQ	A
AIR TO GROUND	15	169.1500	CSQ	169.1500	CSQ	A
9. Prepared By (Resource Unit Leader)			Approved By (Planning Section Chief)		Date	Time
DONNA THOMAS			BRIAN ELDREDGE		05/04/2017	1800

Division/Group Assignment List (ICS 204 WF)

1. Incident Name:			3.			
WEST MIMS			Branch:		Division/Group:	
2. Operational Period: DAY SHIFT 0830-2030			I		C	
Date/Time From: 05/05/2017 0830 FRI		Date/Time To: 05/05/2017 2030 FRI				
4. Operations Personnel						
PLANNING OPERATIONS CHIEF		STEVE WEAVER JEREMY BRAND (T)		OPERATIONS CHIEF		
				VICTA EDGE LARRY SMITH (T)		
FIELD OPS		JIM DURRWACHTER SHANNON BOWMAN (T)		DIVISION/GROUP SUPERVISOR		
				BERT PLANTE ROBERT CLAYTOR (T)		
SAFETY		BRAD LIDDELL, MICHAEL COOK TONY RIVERS (T)		AIR OPS BRANCH DIRECTOR		
				TIM FAUST		
5. Resources Assigned this Period						
Strike Team / Task Force / Resource Designator		LWD	Leader	Number Persons	Drop Off PT./Time	Pick Up PT./Time
STPS O-18.10		05/07	BILL KORNRUMPH	1		
6. Control Operations/Work Assignments:						
Purpose: Keep fire East of swamp edge break						
Task: Patrol and mop up within 50 ft of fire perimeter. Respond to any new starts within Div. Prep fireline as needed around logging debris.						
End State: Confine fire perimeter to reduce threats and minimize damage to private timberlands and resources values at risk.						
7. Special Instructions:						
Ensure LCES are in place before operations begin & stay hydrated. Drive defensively and with lights on at all times. Identify escape routes. Logging operations have started. Stay clear of cutting areas. DOZ1 w/KG Blade Ware 76, E-138, Hilton Bennett is working with Gilyard Logging Operations on Fortner Property. Please be mindful of logging operations that will be ongoing. Ensure that all personnel stay clear of felling operations. Pay attention for potential reburn in logging area. Work with Gilyard Logging foreman on any suppression actions within the logging area.						
Medical Emergency Channel: Command ETA for Ambulance to Scene: Air: 10 mins Ground: 25 mins Approved Helispot: Drop Point 3 Lat: N 30 41.257 Long: W 82 28.833						
8. Division/Group Communication Summary						
Function	Channel	RX Frequency N/W	RX Tone/NAC	TX Frequency N/W	TX Tone/NAC	Mode
COMMAND	2	159.12		151.37	100	A
TRAVEL	6	159.390	CSQ	159.3900	156.7	A
TACTICAL	12	159.4425	CSQ	159.4425	CSQ	A
AIR TO GROUND	14	166.675	CSQ	166.6750	CSQ	A
AIR TO GROUND	15	169.1500	CSQ	169.1500	CSQ	A
9. Prepared By (Resource Unit Leader)			Approved By (Planning Section Chief)		Date	Time
DONNA THOMAS			BRIAN ELDREDGE		05/04/2017	1800

Division/Group Assignment List (ICS 204 WF)

1. Incident Name:			3.			
WEST MIMS			Branch:		Division/Group:	
2. Operational Period: DAY SHIFT 0830-2030			I		D	
Date/Time From: 05/05/2017 0830 FRI		Date/Time To: 05/05/2017 2030 FRI				
4. Operations Personnel						
OPERATIONS CHIEF		VICTA EDGE, LARRY SMITH (T)		PLANNING OPERATIONS CHIEF		STEVE WEAVER JEREMY BRAND (T)
FIELD OPS		JIM DURRWACHTER SHANNON BOWMAN (T)		DIVISION/GROUP SUPERVISOR		JOE BURGETTE HEATHER GRIFFIN (T)
SAFETY		BRAD LIDDEL, MICHAEL COOK TONY RIVERS (T)		AIR OPS BRANCH DIRECTOR		TIM FAUST
5. Resources Assigned this Period						
Strike Team / Task Force / Resource Designator		LWD	Leader	Number Persons	Drop Off PT./Time	Pick Up PT./Time
TFLD O-255		05/13	TROY HELMS	1	DP3/1000	DP3/2000
CRW1 - CHEROKEE IHC C-6		05/10	BRANDON CORBITT	20	DP3/1000	DP3/2000
COLQUIT 86 SUPPLY TRUCK E-118		05/13	WILL PERRY	1	DP3/1000	DP3/2000
ENG6 - OSCEOLA - 641 E-157		05/14	JASON MARTIN	3	DP3/1000	DP3/2000
STEQ O-251		05/13	R.T. LUMPKIN	1	DP3/1000	DP3/2000
TPL4 MARION 70 E-82		05/12	CHRIS DUNN	1	DP3/1000	DP3/2000
TPL4 CRAWFORD 71 E-84		05/12	BRANDON JONES	1	DP3/1000	DP3/2000
TPL4 CRAWFORD 70 E-343		05/13	DOUG REDDING	1	DP3/1000	DP3/2000
STEN O-178		05/07	RICHARD BOWEN	1	DP3/1000	DP3/2000
ENG6 - 151 TEXAS FIRE RESOURCES E-260		05/07	CURTIS WEAVER	3	DP3/1000	DP3/2000
ENG6 - FWS - 462 E-261		05/07	CHRISTOPHER NOTHSTINE	3	DP3/1000	DP3/2000
ENG6 - WILDLANDS FIRE SERVICE E-262		05/07	JASON SILVESTRI	2	DP3/1000	DP3/2000
ENG6 - ATLANTIC WILDFIRE RESOURCES E-264		05/07	SAMUEL ELKINS	3	DP3/1000	DP3/2000
ENG6 - KY-CGP - WFM2 E-258		05/10	CHARLES EDDIE CAPPS	3	DP3/1000	DP3/2000
EMPF E-375 470-532-8807		05/17	GARY ALLEN FORD	1	DP3/1000	DP3/2000
SOF2 O-244 229-561-2259		05/13	MICKEY BUNTON	1	DP3/1000	DP3/2000
STPS O-18.10		05/07	BILL KORNRUMPH	1	DP3/1000	DP3/2000
6. Control Operations/Work Assignments:						
8. Division/Group Communication Summary						
Function	Channel	RX Frequency N/W	RX Tone/NAC	TX Frequency N/W	TX Tone/NAC	Mode
COMMAND	2	159.12		151.37	100	A
TRAVEL	6	159.390	CSQ	159.3900	156.7	A
TACTICAL	13	159.4125	CSQ	159.4125	CSQ	A
AIR TO GROUND	14	166.675	CSQ	166.6750	CSQ	A
AIR TO GROUND	15	169.1500	CSQ	169.1500	CSQ	A
9. Prepared By (Resource Unit Leader)			Approved By (Planning Section Chief)		Date	Time
DONNA THOMAS			BRIAN ELDREDGE		05/04/2017	1800

Division/Group Assignment List (ICS 204 WF)

1. Incident Name:			3.				
WEST MIMS			I	Branch:		Division/Group:	
2. Operational Period: DAY SHIFT 0830-2030				FL FFS CONTINGENCY			
Date/Time From: 05/05/2017 0830 FRI		Date/Time To: 05/05/2017 2030 FRI					
4. Operations Personnel							
PLANNING OPERATIONS CHIEF		STEVE WEAVER JEREMY BRAND (T)		OPERATIONS CHIEF		VICTA EDGE LARRY SMITH (T)	
FIELD OPERATIONS CHIEF		JIM DURRWACHTER SHANNON BOWMAN (T)		DIVISION/GROUP SUPERVISOR		GLENN DAVIS JOHN RAULERSON	
SAFETY		BRAD LIDELL, MICHAEL COOK TONY RIVERS (T)		AIR OPS BRANCH DIRECTOR		TIM FAUST	
5. Resources Assigned this Period							
Strike Team / Task Force / Resource Designator		LWD	Leader	Number Persons	Drop Off PT./Time	Pick Up PT./Time	
STDZ			ANDY LANBORN	1	JOHN BETHEA/0800	JOHN BETHEA/2000	
TPL2 JOHN BETHEA				1	JOHN BETHEA/0800	JOHN BETHEA/2000	
TPL2				1	JOHN BETHEA/0800	JOHN BETHEA/2000	
DOZ2				1	JOHN BETHEA/0800	JOHN BETHEA/2000	
DOZ2				1	JOHN BETHEA/0800	JOHN BETHEA/2000	
DOZ2				1	JOHN BETHEA/0800	JOHN BETHEA/2000	
DOZ1				1	JOHN BETHEA/0800	JOHN BETHEA/2000	
ENG6				2	JOHN BETHEA/0800	JOHN BETHEA/2000	
STPS O-18.10		05/07	BILL KARNRUMPH	1			
6. Control Operations/Work Assignments:							
<p>Purpose: To provide suppression support for incident</p> <p>Task: Resources are staged at John Bethea State Forest headquarters. Resources are ready upon calling Glenn Davis or John Raulerson (904) 259-2157</p> <p>End State: Ready support resources to respond to protect structures, timberland and resources values at risk.</p>							
7. Special Instructions:							
Ensure LCES are in place before operations begin. Drive defensively and with lights on at all times.							
8. Division/Group Communication Summary							
Function	Channel	RX Frequency N/W	RX Tone/NAC	TX Frequency N/W	TX Tone/NAC	Mode	
TRAVEL	6	159.390	CSQ	159.3900	156.7	A	
AIR TO GROUND	14	166.675	CSQ	166.6750	CSQ	A	
AIR TO GROUND	15	169.1500	CSQ	169.1500	CSQ	A	
9. Prepared By (Resource Unit Leader)			Approved By (Planning Section Chief)		Date	Time	
DONNA THOMAS			BRIAN ELDREDGE		05/04/2017	1800	

Division/Group Assignment List (ICS 204 WF)

1. Incident Name:			3.			
WEST MIMS			I	D		
2. Operational Period: DAY SHIFT 0830-2030						
Date/Time From: 05/05/2017 0830 FRI		Date/Time To: 05/05/2017 2030 FRI				
4. Operations Personnel						
OPERATIONS CHIEF	VICTA EDGE, LARRY SMITH (T)			PLANNING OPERATIONS CHIEF	STEVE WEAVER JEREMY BRAND (T)	
FIELD OPS	JIM DURRWACHTER SHANNON BOWMAN (T)			DIVISION/GROUP SUPERVISOR	JOE BURGETTE HEATHER GRIFFIN (T)	
SAFETY	BRAD LIDDEL, MICHAEL COOK TONY RIVERS (T)			AIR OPS BRANCH DIRECTOR	TIM FAUST	
6. Control Operations/Work Assignments:						
Purpose: Keep fire South of Suwannee Canal.						
Task: Conduct strategic firing of control lines, as appropriate with OSC approval Assure structure protection is in place Patrol and mop up within 50' of fire perimeter Respond to any new starts within division						
End State: Confine fire perimeter to reduce threats and minimize damage to private timberlands and resource values at risk.						
7. Special Instructions:						
Ensure LCES are in place before operations begin & stay hydrated. Drive defensively and with lights on at all times. Identify escape routes.						
Medical Emergency Channel: Command ETA for Ambulance to Scene: Air: 10 mins Ground: 25 mins Approved Helispot: Drop Point 3 Lat: N 30 41.257 Long: W 82 28.833						
8. Division/Group Communication Summary						
Function	Channel	RX Frequency N/W	RX Tone/NAC	TX Frequency N/W	TX Tone/NAC	Mode
COMMAND	2	159.12		151.37	100	A
TRAVEL	6	159.390	CSQ	159.3900	156.7	A
TACTICAL	13	159.4125	CSQ	159.4125	CSQ	A
AIR TO GROUND	14	166.675	CSQ	166.6750	CSQ	A
AIR TO GROUND	15	169.1500	CSQ	169.1500	CSQ	A
9. Prepared By (Resource Unit Leader)			Approved By (Planning Section Chief)		Date	Time
DONNA THOMAS			BRIAN ELDREDGE		05/04/2017	1800

Division/Group Assignment List (ICS 204 WF)

1. Incident Name:			3.			
WEST MIMS			Branch:		Division/Group:	
2. Operational Period:			I		NIGHT SHIFT	
Date/Time From: 05/05/2017 2000 FRI		Date/Time To: 05/06/2017 0800 SAT				
4. Operations Personnel						
OPERATIONS CHIEF		JAMES SCHWARTZ		BRANCH DIRECTOR		
SAFETY		BRAD LIDELL; MICHAEL COOK; TONY RIVERS (T)		DIVISION/GROUP SUPERVISOR		
		PAUL MANCUSO; RUSSELL COPP				
5. Resources Assigned this Period						
Strike Team / Task Force / Resource Designator		LWD	Leader	Number Persons	Drop Off PT./Time	Pick Up PT./Time
STEQ - O-257		05/12	MICHAEL BLOODWORTH	1	DP#3/2000	DP#3/0800
TPL4 BLECKLEY 71 E-70		05/12	WILLIAM SHELAR	1	DP#3/2000	DP#3/0800
TPL4 EVANS 72 E-71		05/12	ASHLEY SIKES	1	DP#3/2000	DP#3/0800
TPL4 CANDLER 71 E-72		05/12	JOSEPH HILLIARD	1	DP#3/2000	DP#3/0800
STEN		05/07	TODD HYATT O-109	1	DP#3/2000	DP#3/0800
ENG6 - CRANE'S WILDLAND FIRE RESPONSE E-150		05/12	MICHAEL THOMAS	2	DP#3/2000	DP#3/0800
ENG6 - PATRICK ENVIRONMENTAL E95 E-147		05/14	NAIL RAFIKOV	3	DP#3/2000	DP#3/0800
ENG6 - PATRICK ENVIRONMENTAL E94 E-151		05/11	RIDGLEY	3	DP#3/2000	DP#3/0800
STEN		05/09	PAT OJEDA O-186	1	DP#3/2000	DP#3/0800
ENG6 - #9663 - SMITHVILLE TF6 E-259		05/13	GOLDEN W POWELL	3	DP#3/2000	DP#3/0800
ENG6 - NC-NCF E-691 E-255		05/06	LONNIE L STALCUP	3	DP#3/2000	DP#3/0800
ENG6 - NC-NCF E-621 E-256		05/06	TIMOTHY SOLESBEE	3	DP#3/2000	DP#3/0800
EMPF E-342 928-249-0541		05/13	MICHAEL KOEPKE	1	DP#3/2000	DP#3/0800
SOFR - O-253		05/16	KEVIN LABELLA	1		
KIT-ALS-AMERICAN FIRE SERVICES E-352			KATHY NEMMERS	1		
6. Control Operations/Work Assignments:						
<p>Purpose: Provide transitional support to day shift operations. Keep fire within fire control lines.</p> <p>Task: Patrol lines in Div B,C,D Monitor fire activity and take appropriate action</p> <p>End State: Confine fire consistant with protecting structures, private timberlands, and resource values at risk</p>						
7. Special Instructions:						
8. Division/Group Communication Summary						
Function	Channel	RX Frequency N/W	RX Tone/NAC	TX Frequency N/W	TX Tone/NAC	Mode
COMMAND	5	159.4650	CSQ	151.1450	123.0	A
TRAVEL	6	159.3900	CSQ	159.3900	156.7	A
9. Prepared By (Resource Unit Leader)			Approved By (Planning Section Chief)		Date	Time
DONNA THOMAS			BRIAN ELDREDGE		05/04/2017	1800

Division/Group Assignment List (ICS 204 WF)

1. Incident Name:			3.			
WEST MIMS			I	Division/Group: NIGHT SHIFT		
2. Operational Period: NIIGHT SHIFT 2000-0800						
Date/Time From:	Date/Time To:					
05/05/2017 2000 FRI	05/06/2017 0800 SAT					
4. Operations Personnel						
OPERATIONS CHIEF	JAMES SCHWARTZ		BRANCH DIRECTOR			
SAFETY	BRAD LIDELL; MICHAEL COOK; TONY RIVERS (T)		DIVISION/GROUP SUPERVISOR	PAUL MANCUSO; RUSSELL COPP		
7. Special Instructions:						
<p>Contact Night Incident Communications for any needs. Brief/Debrief with DIVS from A, B, C, D or OPS Chief. Identify escape routes. Loggers will be camping at the cutting area. Patrol logging operation area for potential reburn. Work with the logging foreman on any suppression action needs within the logging area.</p> <p>Medical Emergency Channel: Command ETA for Ambulance to Scene: Air: 10 mins Ground: 25 mins Approved Helispot: Drop Point 3 Lat: N 30 41.257 Long: W 82 28.833</p>						
8. Division/Group Communication Summary						
Function	Channel	RX Frequency N/W	RX Tone/NAC	TX Frequency N/W	TX Tone/NAC	Mode
COMMAND	5	159.4650	CSQ	151.1450	123.0	A
TRAVEL	6	159.3900	CSQ	159.3900	156.7	A
9. Prepared By (Resource Unit Leader)		Approved By (Planning Section Chief)		Date	Time	
DONNA THOMAS		BRIAN ELDREDGE		05/04/2017	1800	

Division/Group Assignment List (ICS 204 WF)

1. Incident Name:				3.			
WEST MIMS				III		A	
2. Operational Period: DAY SHIFT 0830-2030							
Date/Time From: 05/05/2017 0830 FRI		Date/Time To: 05/05/2017 2030 FRI					
4. Operations Personnel							
PLANNING OPERATIONS CHIEF		STEVE WEAVER JEREMY BRAND (T)		OPERATIONS CHIEF		VICTA EDGE, JIM DURRWACHTER LARRY SMITH, SHANNON BOWMAN (T)	
BRANCH DIRECTOR		RON SMITH		DIVISION/GROUP SUPERVISOR		JAMES ROURKES	
SAFETY		TOMMY HAWKINS		AIR OPS BRANCH DIRECTOR		TIM FAUST	
5. Resources Assigned this Period							
Strike Team / Task Force / Resource Designator		LWD	Leader	Number Persons	Drop Off PT./Time	Pick Up PT./Time	
CREW - T1 - ASHEVILLE HOTSHOTS C-8		05/07	MIKE HONEYCUTT	18			
TFLD		05/12	ERIK M JOHNSON O-197	1	DP#2/1000	DP#2/2000	
ENG3 - WEST METRO - BRUSH 39 E-277		05/08	ANTHONY P LODICE	4	DP#2/1000	DP#2/2000	
ENG3 - DEER MOUNTAIN FPD - ENGINE 12 E-280		05/15	JOSEPH CRAIG WATTS	3	DP#2/1000	DP#2/2000	
ENG6 - KNF - FSD3 - 631 E-285		05/17	EDWIN FARRAND	5	DP#2/1000	DP#2/2000	
ENG6 - TGF FORESTRY AND FIRE, INC. - C94783 - E E-287		05/09	JASON SARTIN	3	DP#2/1000	DP#2/2000	
WTS2 - SUPPORT TIPTON & YOUNG CONSTRUCT E-347		05/16		1	DP#2/1000	DP#2/2000	
TFLD - O-318		05/14	ANDREW PASCARELLA, JASON GILLIS (T)	1	DP#2/1000	DP#2/2000	
ENG6 MURRAY 86 E-61		05/12	KEVIN E CLINE	2	DP#2/1000	DP#2/2000	
ENG6 LUMPKIN 86 E-40		05/12	PAYTON TURNER	2	DP#2/1000	DP#2/2000	
ENG6 - 6171 E-77		05/08	DAVID L GIBSON	3	DP#2/1000	DP#2/2000	
ENG6 FRANKLIN 86 E-59		05/12	RUSTY CARROLL	2	DP#2/1000	DP#2/2000	
ENG6 CHATTOOGA 86 E-60		05/12	TONY KEENE	2	DP#2/1000	DP#2/2000	
ENG6-E631 E-56		05/10	KENDALL SLOAN	3	DP#2/1000	DP#2/2000	
STEQ O-200		05/09	JAMES DONNY REWIS	1	DP#2/1000	DP#2/2000	
TPL3 JEFF DAVIS 71 E-289		05/09	DAVID REWIS	1	DP#2/1000	DP#2/2000	
8. Division/Group Communication Summary							
Function	Channel	RX Frequency N/W	RX Tone/NAC	TX Frequency N/W	TX Tone/NAC	Mode	
COMMAND	5	159.465	CSQ	151.1450	123.0	A	
TRAVEL	6	159.390	CSQ	159.3900	156.7	A	
TACTICAL	7	154.3025	CSQ	154.3025	156.7	A	
AIR TO GROUND	14	166.675	CSQ	166.6750	CSQ	A	
AIR TO GROUND	15	169.1500	CSQ	169.1500	CSQ	A	
9. Prepared By (Resource Unit Leader)			Approved By (Planning Section Chief)			Date	Time
DONNA THOMAS			BRIAN ELDREDGE			05/04/2017	1800

Division/Group Assignment List (ICS 204 WF)

1. Incident Name:			3.			
WEST MIMS			Branch:		Division/Group:	
2. Operational Period: DAY SHIFT 0830-2030			III		A	
Date/Time From: 05/05/2017 0830 FRI		Date/Time To: 05/05/2017 2030 FRI				
4. Operations Personnel						
PLANNING OPERATIONS CHIEF		STEVE WEAVER JEREMY BRAND (T)		OPERATIONS CHIEF		VICTA EDGE, JIM DURRWACHTER LARRY SMITH, SHANNON BOWMAN (T)
BRANCH DIRECTOR		RON SMITH		DIVISION/GROUP SUPERVISOR		JAMES ROURKES
SAFETY		TOMMY HAWKINS		AIR OPS BRANCH DIRECTOR		TIM FAUST
5. Resources Assigned this Period						
Strike Team / Task Force / Resource Designator		LWD	Leader	Number Persons	Drop Off PT./Time	Pick Up PT./Time
TPL2 COFFEE 73 E-290		05/09	HANK JOINER	1	DP#2/1000	DP#2/2000
TPL2 PIERCE 70 E-291		05/09	JIM J DURRANCE	1	DP#2/1000	DP#2/2000
WTS - STRICKLANDS TRACTOR & SUPPLY E-272		05/06	STRATON LEVINGTON	1	DP#2/1000	DP#2/2000
EMPF 912-512-3142		05/04	WALTER REED O-44	1	DP#2/1000	DP#2/2000
SOF2 E-374 602-376-9812		05/17	PAUL PAUGH	1	DP#2/1000	DP#2/2000
STPS O-281.12		05/16	CRAIG W ROBERTSON	1	DP#2/1000	DP#2/2000
6. Control Operations/Work Assignments:						
<p>Purpose: Keep fire North of FL 2 Task: Patrol and mop up within 50 ft of fire perimeter. Respond to any new starts within Div. Prep for strategic firing of control lines. End State: Confine fire perimeter to reduce threats and minimize damage to private timberlands and resources values at risk</p>						
7. Special Instructions:						
<p>Ensure LCES are in place before operations begin & stay hydrated. Drive defensively and with lights on at all times. Identify escape routes. Medical Emergency Channel: Command ETA for Ambulance to Scene: Air: 10 mins Ground: 15 mins Approved Helispot: Drop Point 1 Lat: N 30 30.929 Long: W 82 14.174</p>						
8. Division/Group Communication Summary						
Function	Channel	RX Frequency N/W	RX Tone/NAC	TX Frequency N/W	TX Tone/NAC	Mode
COMMAND	5	159.465	CSQ	151.1450	123.0	A
TRAVEL	6	159.390	CSQ	159.3900	156.7	A
TACTICAL	7	154.3025	CSQ	154.3025	156.7	A
AIR TO GROUND	14	166.675	CSQ	166.6750	CSQ	A
AIR TO GROUND	15	169.1500	CSQ	169.1500	CSQ	A
9. Prepared By (Resource Unit Leader)			Approved By (Planning Section Chief)		Date	Time
DONNA THOMAS			BRIAN ELDREDGE		05/04/2017	1800

Division/Group Assignment List (ICS 204 WF)

1. Incident Name:			3.			
WEST MIMS			III		INITIAL ATTACK	
2. Operational Period: DAY SHIFT 0830-2030						
Date/Time From: 05/05/2017 0830 FRI		Date/Time To: 05/05/2017 2030 FRI				
4. Operations Personnel						
PLANNING OPERATIONS CHIEF		STEVE WEAVER JEREMY BRAND (T)		OPERATIONS CHIEF		VICTA EDGE LARRY SMITH (T)
FIELD OPS		JIM DURRWACHTER SHANNON BOWMAN (T)		DIVISION/GROUP SUPERVISOR		DONNIE HARRIS
SAFETY		TOMMY HAWKINS		AIR OPS BRANCH DIRECTOR		TIM FAUST
5. Resources Assigned this Period						
Strike Team / Task Force / Resource Designator			LWD	Leader	Number Persons	Drop Off PT./Time Pick Up PT./Time
ICT4				CORY BRYANT	1	/0800 /2000
TFLD O-205			05/09	ADAM MCCULLOUGH	1	/0800 /2000
HEQB O-187			05/06	PRIVETT	1	/0800 /2000
DOZ2 OKE-54 E-34 IA				BROWN	1	/0800 /2000
OKE 56 - TPL E-35 IA				ALLIE	1	/0800 /2000
ENGINE - T6 - OK-4261 E-36 IA			05/08	DIMAGGIO	2	/0800 /2000
SC-CSR - TPL 223 E-240 CONT			04/27	A. BEATTIE	1	/0800 /2000
NC PXI - TPL E-131 CONT			05/15	JEFF SWAIN	1	/0800 /2000
ENGINE - T6 - SC-CRR-E262 E-237 IA			05/08	CLIFF BERGER	2	/0800 /2000
DOZ2 - GA-SAR-922 IA				WAYNE SMITH	1	/0800 /2000
STPS O-281.12			05/16	CRAIG W ROBERTSON	1	/0800 /2000
6. Control Operations/Work Assignments:						
<p>Purpose: Ensure communication with OKR/GA and FL State Ensure timely response on any IA within OKR jurisdictional boundaries and vicinity Assist as approved by Agency Administrators and Unified Incident Commanders.</p> <p>Task: Coordinate with OKR duty officer for notification of reported new ignitions Coordinate initial attack action with assigned aviation and/or ground assets. Determine IA resource repositioning across OKR</p> <p>End State: Protect human life Minimize damage to public and private property Minimize environmental damage to protect habitat species.</p>						
8. Division/Group Communication Summary						
Function	Channel	RX Frequency N/W	RX Tone/NAC	TX Frequency N/W	TX Tone/NAC	Mode
COMMAND	3	159.120		151.370	82.5	A
TACTICAL	8	163.7125	CSQ	163.7125	CSQ	A
AIR TO GROUND	14	166.675	CSQ	166.6750	CSQ	A
AIR TO GROUND	15	169.1500	CSQ	169.1500	CSQ	A
9. Prepared By (Resource Unit Leader)			Approved By (Planning Section Chief)		Date	Time
DONNA THOMAS			BRIAN ELDREDGE		05/04/2017	1800

Division/Group Assignment List (ICS 204 WF)

1. Incident Name:			3.			
WEST MIMS			III	Division/Group: INITIAL ATTACK		
2. Operational Period: DAY SHIFT 0830-2030						
Date/Time From: 05/05/2017 0830	FRI	Date/Time To: 05/05/2017 2030				
4. Operations Personnel						
PLANNING OPERATIONS CHIEF	STEVE WEAVER JEREMY BRAND (T)		OPERATIONS CHIEF	VICTA EDGE LARRY SMITH (T)		
FIELD OPS	JIM DURRWACHTER SHANNON BOWMAN (T)		DIVISION/GROUP SUPERVISOR	DONNIE HARRIS		
SAFETY	TOMMY HAWKINS		AIR OPS BRANCH DIRECTOR	TIM FAUST		
6. Control Operations/Work Assignments:						
7. Special Instructions:						
<p>Contact Reggie Forcine for any cultural or archeological needs, as well as, RCW concerns. Ensure LCES are in place before operations begin & stay hydrated. Drive defensively and with lights on at all times. Communications: Use the tactical channel for the division you are in. Staging on east side at Refuge office.</p>						
8. Division/Group Communication Summary						
Function	Channel	RX Frequency N/W	RX Tone/NAC	TX Frequency N/W	TX Tone/NAC	Mode
COMMAND	3	159.120		151.370	82.5	A
TACTICAL	8	163.7125	CSQ	163.7125	CSQ	A
AIR TO GROUND	14	166.675	CSQ	166.6750	CSQ	A
AIR TO GROUND	15	169.1500	CSQ	169.1500	CSQ	A
9. Prepared By (Resource Unit Leader)			Approved By (Planning Section Chief)		Date	Time
DONNA THOMAS			BRIAN ELDREDGE		05/04/2017	1800

Division/Group Assignment List (ICS 204 WF)

1. Incident Name:			3.			
WEST MIMS			III		M	
2. Operational Period: DAY SHIFT 0830-2030						
Date/Time From: 05/05/2017 0830 FRI		Date/Time To: 05/05/2017 2030 FRI				
4. Operations Personnel						
PLANNING OPERATIONS CHIEF		STEVE WEAVER JEREMY BRAND (T)		OPERATIONS CHIEF		VICTA EDGE, JIM DURRWACHTER LARRY SMITH, SHANNON BOWMAN (T)
BRANCH DIRECTOR		RON SMITH		DIVISION/GROUP SUPERVISOR		JOHN JOHANSON, LWD - 5/9
SAFETY		TOMMY HAWKINS		AIR OPS BRANCH DIRECTOR		TIM FAUST
5. Resources Assigned this Period						
Strike Team / Task Force / Resource Designator		LWD	Leader	Number Persons	Drop Off PT./Time	Pick Up PT./Time
TFLD E-120.1		05/09	BRYAN COLLINS	1	/1000	/2000
ENG6 - ATTACK ONE FIRE MGMT SERV E-257		05/14	JOHN HOELLERICH	2	/1000	/2000
ENG6 - SCHOLL FIRE & FUELS MANAGEMENT E-263		05/19	BEN HAYS	3	/1000	/2000
ENG6 - AR-OZF - SYL - E-671 E-283		05/10	DONALD P WAYMAN	3	/1000	/2000
STEQ O-201		05/09	DERRICK W DUNCAN	1	/1000	/2000
TPL2 WAYNE 63 E-292		05/09	JONATHAN KYLE HERRIN	1	/1000	/2000
TPL2 CHARLTON 70 E-293		05/09	KENNETH HARRIS	1	/1000	/2000
TPL2 ECHOLS 70 E-294		05/09	WILLIAM KYLER REGISTER	1	/1000	/2000
EMPF O-174 616-403-1873		05/13	LINDA KRAMER	1	/1000	/2000
SOF2 O-195 520-591-2434		05/11	JOHN MCGEE	1	/1000	/2000
STPS O-281.12			CRAIG W ROBERTSON	1		
6. Control Operations/Work Assignments:						
<p>Purpose: Keep fire West of Swamp edge break and South of Suwannee Canal</p> <p>Task: Patrol and mop up within 50 ft of fire perimeter. Respond to any new starts within Div. Prep for strategic firing of control lines.</p> <p>End State: Confine fire perimeter to reduce threats and minimize damage to private timberlands and resources values at risk</p>						
7. Special Instructions:						
8. Division/Group Communication Summary						
Function	Channel	RX Frequency N/W	RX Tone/NAC	TX Frequency N/W	TX Tone/NAC	Mode
COMMAND	3	159.120		151.370	82.5	A
TACTICAL	10	168.350	CSQ	168.350	CSQ	A
AIR TO GROUND	14	166.675	CSQ	166.6750	CSQ	A
AIR TO GROUND	15	169.1500	CSQ	169.1500	CSQ	A
9. Prepared By (Resource Unit Leader)			Approved By (Planning Section Chief)		Date	Time
DONNA THOMAS			BRIAN ELDREDGE		05/04/2017	1800

Division/Group Assignment List (ICS 204 WF)

1. Incident Name:			3.			
WEST MIMS			III	M		
2. Operational Period: DAY SHIFT 0830-2030						
Date/Time From: 05/05/2017 0830 FRI		Date/Time To: 05/05/2017 2030 FRI				
4. Operations Personnel						
PLANNING OPERATIONS CHIEF	STEVE WEAVER JEREMY BRAND (T)			OPERATIONS CHIEF	VICTA EDGE, JIM DURRWACHTER LARRY SMITH, SHANNON BOWMAN (T)	
BRANCH DIRECTOR	RON SMITH			DIVISION/GROUP SUPERVISOR	JOHN JOHANSON, LWD - 5/9	
SAFETY	TOMMY HAWKINS			AIR OPS BRANCH DIRECTOR	TIM FAUST	
7. Special Instructions:						
<p>Ensure LCES are in place before operations begin and stay hydrated. Drive defensively and with lights on at all times. Identify escape routes.</p> <p>Medical Emergency Channel: Command ETA for Ambulance to Scene: Air: 7 mins Ground: 15 mins Approved Helispot: POGO Helibase Lat: N 30 44.26 Long: W 82 07.69</p>						
8. Division/Group Communication Summary						
Function	Channel	RX Frequency N/W	RX Tone/NAC	TX Frequency N/W	TX Tone/NAC	Mode
COMMAND	3	159.120		151.370	82.5	A
TACTICAL	10	168.350	CSQ	168.350	CSQ	A
AIR TO GROUND	14	166.675	CSQ	166.6750	CSQ	A
AIR TO GROUND	15	169.1500	CSQ	169.1500	CSQ	A
9. Prepared By (Resource Unit Leader)			Approved By (Planning Section Chief)		Date	Time
DONNA THOMAS			BRIAN ELDREDGE		05/04/2017	1800

Division/Group Assignment List (ICS 204 WF)

1. Incident Name:			3.			
WEST MIMS			Branch:		Division/Group:	
2. Operational Period: DAY SHIFT 0830-2030			III		N/O	
Date/Time From: 05/05/2017 0830 FRI		Date/Time To: 05/05/2017 2030 FRI				
4. Operations Personnel						
PLANNING OPERATIONS CHIEF		STEVE WEAVER JEREMY BRAND (T)		OPERATIONS CHIEF		VICTA EDGE, JIM DURRWACHTER LARRY SMITH, SHANNON BOWMAN (T)
BRANCH DIRECTOR		RON SMITH		DIVISION/GROUP SUPERVISOR		ROBERT G THORP BRANDON HUGHES (T)
SAFETY		TOMMY HAWKINS		AIR OPS BRANCH DIRECTOR		TIM FAUST
5. Resources Assigned this Period						
Strike Team / Task Force / Resource Designator		LWD	Leader	Number Persons	Drop Off PT./Time	Pick Up PT./Time
TFLD O-260		05/18	CODY HOLLOWAY	1	/1000	/2000
CRW1 - CHEROKEE IHC C-6		05/09	BRANDON CORBITT	20	/1000	/2000
ENG6 - UNIT #9060 - AMARILLO E-119		05/18	RANDALL FUCHS	2	/1000	/2000
ENG3 - UNIT #9830 - LUBBOCK TF8 E-121		05/18	JEFF WEBB	5	/1000	/2000
TPL5 - UNIT #9892 - WOLFFORTH TF8 E-123		05/18	NATHAN SMITH	2	/1000	/2000
TPL5 - UNIT #9693 - SMITHVILLE E-124		05/18	MIKE ADAMS	2	/1000	/2000
HEQB O-275		05/15	CHARLES DANIELS	1	/1000	/2000
ROT RANCH EXCAVATOR W/ MASTICATOR E-74		05/14	PARISH	5	/1000	/2000
ROT RANCH TRACTOR/CUTTER E-73		05/14	DARYL	1	/1000	/2000
TFLD O-274 325-276-1713		05/04	SHANE CRIMM	1	/1000	/2000
ENG6 - UNIT #9360 - MCGREGOR TF3 E-120		05/18	JASON MYERS	2	/1000	/2000
ENG3 - UNIT #9530 - FT STOCKTON TF5 E-122		05/18	JARED BURCHETT	5	/1000	/2000
TPL5 - UNIT #8591 - WOODVILLE E-126		05/18	CHARLES CORLEY	2	/1000	/2000
TPL4 - UNIT #8394 - JASPER E-125		05/18	JOSH MIZRANY	2	/1000	/2000
STEQ O-301		05/16	RICHARD LANE	1	/1000	/2000
8. Division/Group Communication Summary						
Function	Channel	RX Frequency N/W	RX Tone/NAC	TX Frequency N/W	TX Tone/NAC	Mode
COMMAND	5	159.465	CSQ	151.1450	123.0	A
TACTICAL	8	163.7125	CSQ	163.7125	CSQ	A
AIR TO GROUND	14	166.675	CSQ	166.6750	CSQ	A
AIR TO GROUND	15	169.1500	CSQ	169.1500	CSQ	A
9. Prepared By (Resource Unit Leader)			Approved By (Planning Section Chief)		Date	Time
DONNA THOMAS			BRIAN ELDREDGE		05/04/2017	1800

Division/Group Assignment List (ICS 204 WF)

1. Incident Name:			3.			
WEST MIMS			III		N/O	
2. Operational Period: DAY SHIFT 0830-2030						
Date/Time From: 05/05/2017 0830 FRI		Date/Time To: 05/05/2017 2030 FRI				
4. Operations Personnel						
PLANNING OPERATIONS CHIEF		STEVE WEAVER JEREMY BRAND (T)		OPERATIONS CHIEF		VICTA EDGE, JIM DURRWACHTER LARRY SMITH, SHANNON BOWMAN (T)
BRANCH DIRECTOR		RON SMITH		DIVISION/GROUP SUPERVISOR		ROBERT G THORP BRANDON HUGHES (T)
SAFETY		TOMMY HAWKINS		AIR OPS BRANCH DIRECTOR		TIM FAUST
5. Resources Assigned this Period						
Strike Team / Task Force / Resource Designator		LWD	Leader	Number Persons	Drop Off PT./Time	Pick Up PT./Time
TPL3 - GFC1067 E-370		05/16	RUSTY CLARK	1	/1000	/2000
TPL2 - GFC3307 E-371		05/16	RICHARD LYNN	1	/1000	/2000
TPL2 - GFC3295 E-372		05/16	BENNIE THOMPSON	1	/1000	/2000
EMPF 602-980-6108		05/09	STAN BANGS	1	/1000	/2000
SOF2 406-599-7259		05/08	PHIL PERKINS O-166	1	/1000	/2000
STPS O-281.12		05/16	CRAIG W ROBERTSON	1	/1000	/2000
6. Control Operations/Work Assignments:						
<p>Purpose: Keep fire West of Swamp edge break</p> <p>Task: Patrol and mop up within 50 ft of fire perimeter. Respond to any new starts within Div. Prep for strategic firing of control lines.</p> <p>End State: Confine fire perimeter to reduce threats and minimize damage to private timberlands and resources values at risk</p>						
7. Special Instructions:						
<p>Ensure LCES are in place before operations begin and stay hydrated. Drive defensively and with lights on at all times. Identify escape routes.</p> <p>Medical Emergency Channel: Command ETA for Ambulance to Scene: Air: 10 mins Ground: 15 mins Approved Helispot: POGO Helibase Lat: N 30 44.26 Long: W 82 07.69</p>						
8. Division/Group Communication Summary						
Function	Channel	RX Frequency N/W	RX Tone/NAC	TX Frequency N/W	TX Tone/NAC	Mode
COMMAND	5	159.465	CSQ	151.1450	123.0	A
TACTICAL	8	163.7125	CSQ	163.7125	CSQ	A
AIR TO GROUND	14	166.675	CSQ	166.6750	CSQ	A
AIR TO GROUND	15	169.1500	CSQ	169.1500	CSQ	A
9. Prepared By (Resource Unit Leader)			Approved By (Planning Section Chief)		Date	Time
DONNA THOMAS			BRIAN ELDREDGE		05/04/2017	1800

Division/Group Assignment List (ICS 204 WF)

1. Incident Name:				3.				
WEST MIMS				III	Branch:		Division/Group:	
2. Operational Period: DAY SHIFT 0830-2030					ROAD MAINTENANCE			
Date/Time From: 05/05/2017 0830 FRI		Date/Time To: 05/05/2017 2030 FRI						
4. Operations Personnel								
OPERATIONS CHIEF		VICTA EDGE, JIM DURRWACHTER LARRY SMITH, SHANNON BOWMAN (T)			BRANCH DIRECTOR		RON SMITH	
THSP ROADS		MIKE JOHNSON			AIR ATTACK SUPERVISOR			
5. Resources Assigned this Period								
Strike Team / Task Force / Resource Designator		LWD	Leader		Number Persons	Drop Off PT./Time	Pick Up PT./Time	
WET 'N RED, LLC - 58592 E-365		05/16	ALLEN WEST		14			
WATER TENDER - SUPPORT - T2 - BONNELL SAND & GRAVEL, I E-366		05/16	JOE BONNELL		1			
GRADER - R.O.T. RANCH CONSTRUCTION E-234		05/04						
DAVID WESTON VANDENABEELE O-290		05/16			1			
HEQB - O-308		05/16	CHARLES DAVIS		1	10/1000	10/2000	
GRADER - WILDLANDS FIRE SERVICE INC - 6198TE E-136		05/12	HEATH PARKER					
6. Control Operations/Work Assignments:								
<p>Purpose: To keep roads accessible for access to fire perimeter</p> <p>Task: Maintain Soldier Island, Moccasin Creek, and Rd 6 in Div A as priority All DIVS to assess Rd maintenance needs for OSC prioritization.</p> <p>End State: Access Roads are in a safe travel worthy condition for suppression activities coordinate with private landowners as appropriate.</p>								
7. Special Instructions:								
8. Division/Group Communication Summary								
Function	Channel	RX Frequency N/W	RX Tone/NAC	TX Frequency N/W	TX Tone/NAC	Mode		
COMMAND	5	159.465	CSQ	151.1450	123.0	A		
TRAVEL	6	159.390	CSQ	159.3900	156.7	A		
TACTICAL	7	154.3025	CSQ	154.3025	156.7	A		
9. Prepared By (Resource Unit Leader)			Approved By (Planning Section Chief)			Date	Time	
DONNA THOMAS			BRIAN ELDREDGE			05/04/2017	1800	

Division/Group Assignment List (ICS 204 WF)

1. Incident Name:			3.					
WEST MIMS			Branch:		Division/Group:			
2. Operational Period:			III					
NIIGHT SHIFT 2000-0800							NIGHT SHIFT	
Date/Time From: 05/05/2017 2000 FRI		Date/Time To: 05/06/2017 0800 SAT						
4. Operations Personnel								
OPERATIONS CHIEF		BILL WOODYARD		BRANCH DIRECTOR				
SAFETY		BRAD LIDELL; MICHAEL COOK TONY RIVERS (T)		DIVISION/GROUP SUPERVISOR		SHANE STURGILL; MICHAEL CACHERO		
5. Resources Assigned this Period								
Strike Team / Task Force / Resource Designator		LWD	Leader		Number Persons	Drop Off PT./Time		Pick Up PT./Time
TFLD		05/07	MICHAEL CACHERO O-176		1	DP#18/2000		DP#18/0800
STEN		05/08	DOUG T NIEMYNSKI O-179		1	DP#18/2000		DP#18/0800
ENG3 - WILDLANDS FIRE SERVICE INC - 892627 - 16 E-276		05/07	TYSON HUNT		3	DP#18/2000		DP#18/0800
ENG3 - FAIRMOUNT - ENGINE 34 E-278		05/08	JOHNNIE T MACY		3	DP#18/2000		DP#18/0800
ENG3 - ENGINE - 4-62 (USFS) E-279		05/08	LAWRENCE D BADGER		4	DP#18/2000		DP#18/0800
ENG6 - CROSS TIMBERS FIRE MANAGEMENT - C03703 - E-284		05/10	SCOTT WHITE		3	DP#18/2000		DP#18/0800
ENG6 - FIRE MANAGEMENT SERVICES 351086 E-286		05/09	MARSHALL SQUIER		3	DP#18/2000		DP#18/0800
STEQ		05/08	HAYDEN S. HOLT O-225		1	DP#18/2000		DP#18/0800
TPL4 TIFT 70 GFC3212 E-297		05/08	TAYLOR D. BROWN E- 297.2		1	DP#18/2000		DP#18/0800
TPL5 MILLER 71 GFC1018 E-298		05/08	GABRIEL A LOWRY E- 298.2		1	DP#18/2000		DP#18/0800
TPL3 WORTH 71 - GFC4203318 E-296		05/08	SAMUEL J. REYNOLDS E- 296.2		1	DP#18/2000		DP#18/0800
EMPF 520-508-9807		05/17	STEPHEN WOLFSTITCH		1	DP#18/2000		DP#18/0800
SOF2 540-968-2421		05/11	STEVE SMESTAD O-194		1	DP#18/2000		DP#18/0800
6. Control Operations/Work Assignments:								
<p>Purpose: Provide transitional support to day shift operations. Keep fire within fire control lines.</p> <p>Task: Patrol lines in Div A, O, N, M Monitor fire activity and take appropriate action</p> <p>End State: Confine fire consistant with protecting structures, private timberlands, and resource values at risk</p>								
7. Special Instructions:								
Ensure LCES are in place before operations begin and stay hydrated. Drive defensively and with lights on at all times. Identify escape routes.								
8. Division/Group Communication Summary								
Function	Channel	RX Frequency N/W	RX Tone/NAC	TX Frequency N/W	TX Tone/NAC	Mode		
COMMAND	3	159.120		151.370	82.5	A		
TACTICAL	8	163.7125	CSQ	163.7125	CSQ	A		
9. Prepared By (Resource Unit Leader)			Approved By (Planning Section Chief)			Date		Time
DONNA THOMAS			BRIAN ELDREDGE			05/04/2017		1800

Division/Group Assignment List (ICS 204 WF)

1. Incident Name:				3.			
WEST MIMS				III		NIGHT SHIFT	
2. Operational Period: NIIGHT SHIFT 2000-0800							
Date/Time From: 05/05/2017 2000 FRI		Date/Time To: 05/06/2017 0800 SAT					
4. Operations Personnel							
OPERATIONS CHIEF		BILL WOODYARD		BRANCH DIRECTOR			
SAFETY		BRAD LIDELL; MICHAEL COOK TONY RIVERS (T)		DIVISION/GROUP SUPERVISOR		SHANE STURGILL; MICHAEL CACHERO	
7. Special Instructions:							
<p>Medical Emergency Channel: Command ETA for Ambulance to Scene: Air: 7 mins Ground: 15 mins Approved Helispot: POGO Helibase Lat: N 30 44.26 Long: W 82 07.69</p>							
8. Division/Group Communication Summary							
Function	Channel	RX Frequency N/W	RX Tone/NAC	TX Frequency N/W	TX Tone/NAC	Mode	
COMMAND	3	159.120		151.370	82.5	A	
TACTICAL	8	163.7125	CSQ	163.7125	CSQ	A	
9. Prepared By (Resource Unit Leader)			Approved By (Planning Section Chief)			Date	Time
DONNA THOMAS			BRIAN ELDREDGE			05/04/2017	1800

INCIDENT RADIO COMMUNICATIONS PLAN		Incident Name West Mims Fire NIFC Radio-Group 1				Date/Time Prepared 05/04/2017 1100			Operational Period Date/Time All Shifts 05/05/2017	
Ch #	Function	Channel Name/Trunked Radio System Talkgroup	Assignment	RX Freq N or W	RX Tone/NAC	TX Freq N or W	Tx Tone/NAC	Mode D or M	Remarks	
1	COMMAND	WEST OKEE REP		167.1250N	156.7	163.1500N	156.7	M	STEPHEN FOSTER STATE PARK	
2	COMMAND	S. FOSTER	DIV B, C & D	159.1200N	NONE	151.3700N	100.0	A	WEST	
3	COMMAND	CORNELIA	DIV M, IA & BRANCH III-NIGHT	159.1200N	NONE	151.3700N	82.5	A	EAST	
4	COMMAND	BRAGANZA		159.4650N	NONE	151.1450N	114.8	A	NORTH	
5	COMMAND	GFC EDDY	MIMS ICP, DIV A, N & O, BRANCH I-NIGHT	159.4650N	NONE	151.1450N	123.0	A	WEST MIMS DISPATCH	
6	TRAVEL	GFC TAC 1	TRAVEL	159.3900N	NONE	159.3900N	156.7	A	GFC MOBILE TO MOBILE	
7	TACTICAL	V FIRE 26	DIV A	154.3025N	NONE	154.3025N	156.7	A		
8	TACTICAL	OSCEOLA PROJECT	DIV N, O, IA & BRANCH III-NIGHT	163.7125N	NONE	163.7125N	NONE	A		
9	TACTICAL	COMPACT	DIV B	159.2850N	NONE	159.2850N	156.7	A		
10	TACTICAL	REFUGE TAC 1	DIV M	168.3500N	NONE	168.3500N	NONE	A		
11	TACTICAL	REFUGE TAC 2		163.1000N	NONE	163.1000N	NONE	A		
12	TACTICAL	FFS 199	DIV C	159.4425N	NONE	159.4425N	NONE	A		
13	TACTICAL	FFS 200	DIV D	159.4125N	NONE	159,4125N	NONE	A		
14	AIR TO GROUND	AIR TO GRD 66		166.6750N	NONE	166.6750N	NONE	A	AIR/GROUND TACTICAL	
15	AIR TO GROUND	AIR TO GRD 72		169.1500N	NONE	169.6750N	NONE	A	AIR/GROUND TACTICAL	
16	AIR GUARD	AIR GUARD	ALL DIVISIONS	168.6250N	NONE	168.6250N	NONE	A	EMERGENCY AIRCRAFT COMMS	
Prepared By (Communications Unit) /s/ Jerry W Patrick COML					Incident Location WEST MIMS County Clinch State Georgia Latitude 30 34 28N Longitude 082 19 24W					

The convention calls for frequency lists to show four digits after the decimal place, followed by either an "N" or a "W", depending on whether the frequency is narrow or wide band. Mode refers to either "A" or "D" indicating analog or digital (e.g. Project 25) or "M" indicating mixed mode. All channels are shown as if programmed in a control station, mobile or portable radio. Repeater and base stations must be programmed with the Rx and Tx reversed.

AIR OPERATIONS SUMMARY (ICS220)

Prepared by: Tim Faust

Prepared Date: 5/4/2017

Prepared Time: 18:00

1. INCIDENT NAME: West Mims	2. OPS PERIOD DATE: 5/5/17	START TIME: 0900	END TIME: 2030	SUNRISE: 0641	SUNSET TIME: 2009 (Folkston)
3. REMARKS Safety Notes: Hazards (SEE AND AVOID GENERAL AVIATION TRAFFIC AND AERIAL HAZARDS) -Maintain clear communications; confirm that drop location is clear of ground personnel. -Incident Aircraft conduct flight following with Pogo Helibase when ATGS is not up. -Aerial Ignition Group: Helicopter 7HX with PLDO; FIRB, Mitchell Hardy. ORDERING/FLIGHT REQUESTS -Request Helicopter water drops through Air Attack -Request aerial ignition through Operations -Request Tankers/Retardant through Air Attack -Requests for Reconnaissance missions must go through Operations for pre-approval			4. READY ALERT AIRCRAFT: 7HX Call 911 to request LIFEFLIGHT aircraft.		5. TFR: 7/7117; Surface to 3500' MSL; See NOTAM for full description. Frequency 120.8500
E-MAIL AIRCRAFT COSTS DAILY AT END OF SHIFT TO: john_mason@FWS.Gov and tfaust2849@aol.com					

6. PERSONNEL	NAME	PHONE #	7. FREQUENCIES	AM	FM	8. FIXED-WING- Type/ Make-Model/ N#/ Base
AOBD	Tim Faust	702-271-6055	A/A - Fixed Wing A/A - Rotor/TFR	120.3500 120.8500		AIR ATTACK – ATGS – Mark Nunez/ AC690 / N690RA / LCQ 805-975-5227 ATGS(T) - Eric Haskins 909-553-4702 ATGS – Chris Worrell / Kodiak / N420Q / LCQ 850-447-4597 ATGS(T) - Jay Walter 623-696-8532
			A/G 66 A/G 72		166.6750 169.1500	LEAD – ASM – <i>As assigned</i>
HEB2 - Pogo HEB1 - Lake City HEB1(T) - Lake City	Rick Jacobs Corey Lewis Will Lucas	334-428-3042 605-517-9042 386-527-1136				TANKERS – (T-1) Punta Gorda PGD (T-3) Punta Gorda PGD
	Pogo Helibase	912-496-4415	Deck/TOLC		168.050	
			Air Guard		168.62 (110.9)	

9. HELICOPTER Remarks Box Legend: C=Cargo P=Passengers B=Bucket SN=Snorkel R=Rappel H=Hoist SH=Short Haul ME=Medical Evacuation/ Extraction Exu=Exclusive Use

FAA N#	TY	MAKE/ MODEL	BASE	START	READY to FLY	REMARKS	FAA N#	TY	MAKE/ MODEL	BASE	START	READY to FLY	REMARKS
27HX	3	Bell 407	Pogo	0730	0900	P, B Exu	13FH	1	UH-60A	Lake City (LCQ)	0900	0930	B Exu
5013G	3	Bell 206 L1	Pogo	0730	0900	P, B Exu	611CK (701)	1	SH-3H / S-61	Lake City (LCQ)	0900	0930	SN Exu
471CH	1	Ch 47	Lake City (LCQ)	0900	0930	SN Exu	612CK (702)	1	SH-3H / S-61	Lake City (LCQ)	0900	0930	SN Exu


PHONE LIST - WEST MIMS FIRE

Position	Name	Phone Number	Position	Name	Phone Number
COMMAND			OPERATIONS	Land Line	912-637-5112
Incident Commander	Mike Dueitt	850-228-0320	Lead Ops	Victa Edge	706-513-0042
Incident Commander (t)	Michael Goicochea	406-865-0975	Lead Ops (t)	Larry Smith	337-526-0120
Liason Officer	Keith Lawrence	803-522-5264	Planning Ops	Steve Weaver	828-360-2476
Liason Officer	J.D.Lee	912-637-5108	Planning Ops (t)	Jeremy Brand	256-589-5098
PUBLIC INFORMATION	Land Line	912-637-5108	Field Ops	Jim Durrwachter	229-561-3477
Information Desk		904-452-4627	Field Ops (t)	Shannon Bowman	850-450-0428
Public Information	Catherine Hibbard	413-531-4276	Branch I Director	Ron Smith	601-466-7153
Public Information	Bonnie Strawser	252-423-0815	Division B		
Refuge Public Info	Susie Heisey	912-286-3110	Division B (t)		
AGENCY REPRESENTATIVES			Division C		
Refuge FMO	Reese Kerbow	912-276-0167	Division D		
Refuge Manager	Mike Lusk	912-390-2193	Division Night	Paul Mancuso	402-651-4068
DNR Agency Liaison	SGT. Patrick Dupree	404-694-5596	IA Group	Adam McCullough	912-496-4177
Ware Co EMA	Bill Parham	229-425-4549	Road Maint Group	Mike Johnson	270-348-0088
Clinch Co EMA	Will Joyce	912-520-8581	Florida Contingency	Keith Osteen	
Lanier Co EMA	Randy Patten	229-482-5070	Branch III Director	Jamie Schwartz	540-903-7193
Charlton Co EMA	Bruce Young	912-390-2022	Division Night		
Charlton Co Sheriff's Office	Inv. Clay Burnsel	912-276-2628	Division A		
Georgia EMA	Diane Adams	912-266-5421	FWS Contingency	Donnie Harris	
PLANNING	Land Line		FWS Contingency	Rocky Chesser	912-276-3232
Chief	Brian Eldredge	208-869-6362	FWS Contingency	Reggie Forcine	912-614-4041
Fire Behavior Analyst	Gary Jarvis		Division M		
THSP-ARA	Trent Wickman	218-341-8646	Division N/O		
IMET	Angie Enyedi	904-318-4041	Refuge Advisor	Reggie Forcine	912-614-4041
FWS READ	Carl Schmidt	478-365-2088	AIR OPERATIONS		
FWS READ	Daniel Barrand	352-490-1959	ATGS	Chris Worrell	850-447-4597
FWS READ	Howard McClough	912-276-0552	ATGS	Mark Nunez	805-975-5227
FWS READ	Erin Daughtrey	912-223-6752	AOBD	Timothy Faust	702-271-6055
FINANCE	Land Line	912-637-5109	HEB2-Pogo	Rick Jacobs	334-428-3042
Chief	Bonnie Johnson	859-556-1572	HEB1 - Lake City	Corey Lewis	605-517-9042
			HEB1 (t) - Lake City	Will Lucas	386-527-1136
Telephone lines at ICP			SAFETY		
Ground Support		912-637-5105	Safety Officer	Mike Cook	205-272-2426
Ordering Fax		912-637-5104	Safety Officer - Night Shift		
Facilities		912-637-5107	LOGISTICS	Land Line	912-637-5107
Information		912-637-5108	Communications Unit	24 Hour	912-637-5116
Finance		912-637-5109	Supply Unit	Mark Morgan	404-825-6922
Finance Fax		912-637-5110	Ordering Manager	Nina Gainey	912-637-5107
Operations		912-637-5112	Ground Support Unit Leader	Pat Wright	803-295-2819
Plans Fax		912-637-5113	Ordering Manager	Nina Gainey	205-243-8816
Plans		912-637-5115	Communications	Jerry Patrick	601-942-2786
Communications		912-637-5116	Communications	Barry Stearns (t)	954-553-6544
LAND OWNERS			Medical Unit Leader	Fred Adler	479-238-6064
Steve Davis	912-614-1828		Food Unit Leader	Andy Boggs	208-661-9451
Allen C. Cross	904-796-7929		Security Manager	Tom Neal	618-201-2111
			Security - Night		



HEALTH AND SAFETY MESSAGE

“We don’t plan on luck to be safe, we plan on good risk management and good decisions”....the Red Team

INCIDENT: West Mims Fire	DATE: Friday, May 5, 2017
Major Hazards & Risks: Driving, Equipment, Complacency, Wet Surfaces	
<p>Driving: <i>Driving continues to be a major hazard on all highways throughout the Incident. Do not become complacent at any time when entering and exiting highways. Logging trucks are not clearly visible at times. Give them plenty of space to make wide turns as necessary. Adhere to posted speed limits. Your PPE includes buckled seat belts, clear dashes, clear windshields, lights on, no distractions, and time.</i></p> <p>Equipment: <i>A lot of heavy equipment is working in and around this incident. Know your travel routes, both capacity and clearances. Fire equipment should have an equipment boss to assist in safe operations. Stay clear of equipment work areas – a minimum of 2.5 tree lengths. Use extra caution around logging equipment in the fire area.</i></p> <p>Complacency: <i>Although we received precipitation on some areas of the fire and fire behavior will moderated briefly, be aware that much more rain will be needed to completely remove the threat for extreme fire when conditions are right.</i></p> <p>Wet Surfaces: Rain was received in some areas of the fire yesterday, watch your footing on wet surfaces.</p>	
	<p>Snake Bites</p> <ul style="list-style-type: none">➤ Watch your hands & feet around rocks & logs➤ Don't play with any snake.➤ If bitten, stay calm.➤ Don't run, it increases blood flow.➤ Do not cut or suck the wound.

Red Team Safety Officers: Brad Lidell, Mike Cook, Tommy Hawkins, Tony Rivers (T)

INCIDENT SAFETY ANALYSIS 215a

West Mims Fire - Friday, May 05, 2017

8. Location	9. Hazard	6. Control or Abatement Action (Engineering, Administrative, PPE, Avoidance, Education, etc)
A, B, C, D, Contingency, IA	Power Utilities	<ul style="list-style-type: none"> ~ Notify all personnel of down electrical lines. ~ Refer to the IRPG page 24 for Power Line Safety. ~ Always treat downed wires as energized. ~ Identify and avoid high tension transmission lines. ~ In high winds or areas of dense smoke, avoid areas under power lines. ~ Be aware of utility restoration in your work area.
ALL	Helicopter Operations	<ul style="list-style-type: none"> ~ Helicopter operations should be used for priority missions. ~ Stay clear of all bucket drops when suppression actions are in place and allow 1 minute prior to re-entry. ~ Pilots or air supervisor ensure ground resources are clear before bucket drops. ~ Monitor A-G communications. ~ Follow aviation safety guidelines in IRPG and IHOG. ~ Ground resources advise pilot of local power lines and local visibility issues.
ALL	Cold Front Passage	<ul style="list-style-type: none"> ~ Watch for wind shifts during the frontal passage. ~ Beware of possible lower RH's after the cold front passes if temperatures increase. ~ Cold fronts generally move from northwest to southeast. ~ The air behind a cold front is noticeably colder and drier than the air ahead of it.
ALL	Air Operations	<ul style="list-style-type: none"> ~ Follow "Aviation Watch-Out Situations" on page 44, IRPG. ~ Don't plan on air resources for medical transport or resupply. ~ Ensure positive communication with all air resources. ~ Ensure communications are established with operators. ~ During airtanker operations clear the drop zone before approach of the lead plane.
All	Structure Protection & HAZMAT	<ul style="list-style-type: none"> ~ Review "Wildland Urban Interface" Watch outs, IRPG page 12. ~ Use "Structure Assessment" checklist, IRPG pages 13-15. ~ Follow "HAZMAT Incident Operations" on pages 34-36 in IRPG. ~ Identify and avoid damaged gas service near structures.
C	Logging Operations	<ul style="list-style-type: none"> ~ Stay clear of active cutting operations. ~ If re-burns occur, stop cutting operations before entering the area. ~ Use caution when logging equipment is in the area or traveling on the roads. ~ Maintain communication with logging operation during operational period.
ALL	Hazard Trees	<ul style="list-style-type: none"> ~ Follow "Hazard Tree Safety" guidelines, IRPG page 22. ~ Post lookouts, or use a spotter in mop-up areas with personnel. ~ Don't park vehicles or take breaks in high concentrations of hazard trees. ~ Establish trigger points for disengagement during high wind events. ~ Remember that the hazard zone extends a minimum of 2 1/2 tree heights.
ALL	Fireline Hazards	<ul style="list-style-type: none"> ~ Establish and continue to validate LCES. ~ Avoid radiant heat by wearing appropriate PPE correctly. ~ Use correct tool for task assigned. ~ Follow power line safety protocol as outlined on page 22 in IRPG. ~ Flag and isolate all HAZMAT and alert all personnel working in Division. ~ Follow WUI recommendations on pages 10-11 in IRPG.
ALL	Wildlife	<ul style="list-style-type: none"> ~ Watch out for wildlife inside fire area and along roadways including bears, alligators, snakes, hogs, and deer. ~ Clean up all debris and trash during each operational period. ~ Don't feed or harass the animals.
ALL	Injury & Medical Emergency	<ul style="list-style-type: none"> ~ Assist injured employee and provide appropriate medical care. ~ Use EMT's on Division for initial care. ~ Follow medical protocol as outlined in ICS-206 & IRPG Pgs 99-108

INCIDENT SAFETY ANALYSIS 215a

ALL	Firing Operations & Devices	<ul style="list-style-type: none"> ~ Only personnel trained in the use of each device will be authorized to use firing equipment. ~ Ensure all personnel are aware of firing operation that may affect them. ~ Wear appropriate PPE. ~ Ensure aerial/ground ignition plans have been adequately developed and personnel are briefed.
ALL	Communications	<ul style="list-style-type: none"> ~ Maintain communication with aviation resources, and suppression organization. ~ Ensure all know frequency and protocol for contacting resources. ~ Use clear terminology, ask questions and ensure good understanding, especially with new resources. ~ Utilize the ICS 205. ~ Utilize human repeaters when working in dead spots. ~ Know who you will contact in case of an emergency and practice the IWI protocol and 9 Line
ALL	Heavy Equipment Operations	<ul style="list-style-type: none"> ~ Ensure communications are established with operators. ~ Use hand signals if other communications are unavailable. ~ Maintain a 50'-100' exclusion area around equipment and increase it to 1 1/2 times tree height when in timber. ~ Use a spotter when backing.
ALL	Night Operations	<ul style="list-style-type: none"> ~ Maintain high visibility in work area and wear vest while in roadway. ~ Use glow sticks to mark hazards. ~ Ensure personnel have a personal light (headlamp) and red strobe to ensure visibility. ~ Watch for signs of fatigue. ~ Take breaks away from areas of known hazard.
All	Train Traffic	<ul style="list-style-type: none"> ~Observe warning signs when crossing tracks. ~If no warning lights are posted, bring vehicle to a complete stop and check for incoming trains before crossing. ~Use caution when crossing tracks with low vehicles or trailers. ~Contact CSX to ensure awareness to fire resource locations.
ALL & ICPs	Driving & Traffic	<ul style="list-style-type: none"> ~ Practice "Defensive Driving" techniques traveling on all roads and city streets. ~ Use spotters when backing. ~ Honk horn to alert personnel when backing. ~ Keep clutter off dash and inside cab. ~ Follow Driving LCES (Lights, Chock blocks, Emergency brake, Seat belts. ~ Always use headlights. ~ Yield to pedestrians and bicycles. ~ Observe posted speed limits. ~ Use the 3 second rule for following distance when driving. ~ Use chock blocks, turn wheels into hill. ~ Avoid distractions (eating, cell phones, radio). ~ Ensure that windshields are kept clean of dust and bugs. ~Use caution when traveling on roads that are impacted by smoke or dusty conditions. ~When feasible, coordinate travel to and from the hotels to ensure two or more personnel travel together to mitigate long distances.
ALL	Indirect Fire line	<ul style="list-style-type: none"> ~ Post lookouts, identify escape routes and safety zones (IRPG pg. 6). ~ Review "Strategy/Indirect Attack" (IRPG pg. 77).
ALL	Bees, Ticks, Mosquitoes, Spiders, Chiggers	<ul style="list-style-type: none"> ~ Canvas crew members for those with known allergic reactions to stings. ~ Ensure crew members have medication pens if needed. ~ Perform daily self inspection. ~ Use repellent as necessary. ~ Advanced Life Support, multi-dose epi and airway protection. ~ Keep affected area clean and bandaged. ~ Be extra careful when eating and/or drinking to avoid stings to mouth and throat.

MEDICAL PLAN (ICS 206 WF)

Incident/Project Name		1. Operational Period							
West Mims Fire		Date/Time 5/5/2017 0800hrs to 0800 hrs							
2. Ambulance Services									
Name	Complete Address	Phone & EMS Frequency		Advanced Life Support (ALS) Yes No					
Clinch County EMS	1050 Valdosta Highway Homerville GA 31638	470-532-8806		YES					
Golden Isles EMS	2800 Sherwood Dr. Brunswick, GA 31520	912-602-9224		YES					
3. Air Ambulance Services									
Name	Phone	Type of Aircraft & Capability							
Air Methods	888-763-1010	AS 350 With night vision capabilities							
Air Evac	888-269-6006	206 L1+ With Night Vision capability							
Trauma 1	800-223-4878	Bell 407 & EC153 both with night vision capability							
4. Hospitals									
DD° MM.MMM' N - Lat DD° MM.MMM' W - Long	Lat:	N 31° 13.452	Travel Time	Air	Gnd	Phone	Helipad Yes No		Level of Care Facility
	Long:	W 82° 20.875	15 mins	45 mins	912-283-3030		<input checked="" type="checkbox"/>	<input type="checkbox"/>	
Satilla Regional 410 Darling Ave. Waycross GA 31501	Lat:	N 31° 01.975	20 mins	30 mins	912-487-5211	<input checked="" type="checkbox"/>	<input type="checkbox"/>	Level IV	
	Long:	W 82° 45.850							
	VHF:								
Ed Frazier Hospital 159 N. 3 rd St. MacClenny FL 32063	Lat:	N 30° 28.482	15 mins	45 mins	904-259-3151	<input checked="" type="checkbox"/>	<input type="checkbox"/>	Level IV	
	Long:	W 82° 11.896							
	VHF:								
Shands Jacksonville 655 West 8 th Str Jacksonville FL 32209	Lat:	N 30° 20.890	45 mins	90 mins	904-383-1015	<input checked="" type="checkbox"/>	<input type="checkbox"/>	Level I Burn Center Level I Trauma Center	
	Long:	W 81° 39.862							
	VHF:								
5. Division Branch Group						Area Location Capability			
Division A						Paul Paugh EMPF (602)376-9812			
Division B						Martin Carillo EMPF (619)933-5546			
Division C,D						Gary Allen Ford EMPF (470)532-8807			
Division M						Linda Kramer EMPF (616)403-1873			
Division N,O						Stan Bangs EMPF (602)980-6108			
Night Shift Branch I						Kathy Nemmers EMPF (602)885-3115 Michael Koepke EMPF (928)249-0541			
Night Shift Branch III						Stephen Wolfstich EMPF (520)508-9807			

IWI IC Responsibilities:

- Take charge of the scene – inform the Division Supervisor and Communications that you are the IWI IC and establish radio communications (frequencies, channels). Identify the emergency name – Division A medical, Fish Meadows medical, Highway 21 accident.
- Assign or begin patient assessment (9 Line) and first aid. Request additional medical resources on division/branch or across incident. Transmit 9 Line patient information to Communications.
- Determine patient transportation through consultation with line medical personnel and Medical Unit Leader. Consider transportation time, risk to personnel, destination facility and available operational resources. If air transport is chosen, implement the plan for alternative transportation in the event aircraft cannot complete the mission. Order transportation resources through Communications as early as possible.
- Notify Communications as resources arrive and any patient status changes. Names of injured or deceased individuals will not be transmitted on the radio.
- Initiate documentation for future investigation; if a line safety officer is available, assign them to lead documentation. Do not move deceased individuals, gear or personal effects except to accomplish rescue work or protect the safety of others. Obtain written documentation of witnesses. The Unit Log, ICS 214, may be used for the initial documentation, but a subsequent narrative will be required.
- As appropriate, conduct an After Action Review to determine successes, areas to improve and lessons learned.

6. Prepared By (Medical Unit Leader)	7. Date/Time	8. Reviewed By (Safety Officer)	9. Date/Time
Fred Adler MEDL / Ben Palm MEDL	5/4/2017	Tony Rivers (t)	5/4/2017

MEDICAL PLAN (ICS 206 WF)

Medical Incident Report

FOR ALL MEDICAL EMERGENCIES: IDENTIFY ON SCENE INCIDENT COMMANDER BY NAME AND POSITION AND ANNOUNCE "MEDICAL EMERGENCY" TO INITIATE RESPONSE FROM IMT COMMUNICATIONS/DISPATCH.

Use items one through nine to communicate situation to communications/dispatch.

1. CONTACT COMMUNICATIONS/DISPATCH

Ex: "Communications, Div. Alpha. Stand-by for Priority Medical Incident Report." (If life threatening request designated frequency be cleared for emergency traffic.)

2. INCIDENT STATUS: Provide incident summary and command structure.

Nature of Injury/Illness		Describe the injury (Ex: Broken leg with bleeding)
Incident Name		Geographic Name + "Medical" (Ex: Trout Meadow Medical)
Incident Commander		Name of IC
Patient Care		Name of Care Provider (Ex: EMT Smith)

3. INITIAL PATIENT ASSESSMENT: Complete this section for each patient. This is only a brief, initial assessment. Provide additional patient info after completing this 9 Line Report.

Number of Patients:	Male / Female	Age:	Weight:
Conscious? <input type="checkbox"/> YES <input type="checkbox"/> NO = MEDEVAC!			
Breathing? <input type="checkbox"/> YES <input type="checkbox"/> NO = MEDEVAC!			
Mechanism of Injury: <i>What caused the injury?</i>			
Lat/Long (Datum WGS84) <i>Ex: N 40° 42.45' x W 123° 03.24'</i>			

4. SEVERITY OF EMERGENCY, TRANSPORT PRIORITY

SEVERITY	TRANSPORT PRIORITY
<input type="checkbox"/> URGENT-RED Life threatening injury or illness. <i>Ex: Unconscious, difficulty breathing, bleeding severely, 2° – 3° burns more than 4 palm sizes, heat stroke, disoriented.</i>	Ambulance or MEDEVAC helicopter. Evacuation need is IMMEDIATE.
<input type="checkbox"/> PRIORITY-YELLOW Serious Injury or illness. <i>Ex: Significant trauma, not able to walk, 2° – 3° burns not more than 1-2 palm sizes.</i>	Ambulance or consider air transport if at remote location. Evacuation may be DELAYED.
<input type="checkbox"/> ROUTINE-GREEN Not a life threatening injury or illness. <i>Ex: Sprains, strains, minor heat-related illness.</i>	Non-Emergency. Evacuation considered Routine of Convenience.

5. TRANSPORT PLAN:

Air Transport: (Agency Aircraft Preferred)

<input type="checkbox"/> Helispot	<input type="checkbox"/> Short-haul/Hoist	<input type="checkbox"/> Life Flight	<input type="checkbox"/> Other
Ground Transport:			
<input type="checkbox"/> Self-Extract	<input type="checkbox"/> Carry-Out	<input type="checkbox"/> Ambulance	<input type="checkbox"/> Other

6. ADDITIONAL RESOURCE/EQUIPMENT NEEDS:

<input type="checkbox"/> Paramedic/EMT(s)	<input type="checkbox"/> Crew(s)	<input type="checkbox"/> SKED/Backboard/C-Collar
<input type="checkbox"/> Burn Sheet(s)	<input type="checkbox"/> Oxygen	<input type="checkbox"/> Trauma Bag
<input type="checkbox"/> Medication(s)	<input type="checkbox"/> IV/Fluid(s)	<input type="checkbox"/> Cardiac Monitor/AED
<input type="checkbox"/> Other (i.e. splints, rope rescue, wheeled litter)		

7. COMMUNICATIONS:

Function	Channel Name/Number	Receive (Rx)	Tone/NAC *	Transmit (Tx)	Tone/NAC *
<i>Ex: Command</i>	<i>Forest Rpt, Ch. 2</i>	<i>168.3250</i>	<i>110.9</i>	<i>171.4325</i>	<i>110.9</i>
COMMAND					
AIR-TO-GRND					
TACTICAL					

*(NAC for digital radio system)

8. EVACUATION LOCATION:

Lat/Long (Datum WGS84) <i>EX: N 40 42.45' x W 123 03.24'</i>	
Patient's ETA to Evacuation Location:	
Helispot/Extraction Size and Hazards:	

9. CONTINGENCY:

MEDICAL PLAN (ICS 206 WF)

Considerations: *If primary options fail, what actions can be implemented in conjunction with primary evacuation method? Be thinking ahead...*

REMEMBER: Confirm ETA's of resources ordered
Act according to your level of training
Be Alert. Keep Calm. Think Clearly. Act Decisively.



Southern Area Red Team Social Media Guidelines for Fire Personnel

On an incident, only public information officers have authority to post original official fire information to social media. Our Facebook account for the fire is

<https://www.facebook.com/okefenokeewildliferefuge/>

We don't prohibit you from posting to your personal social media accounts. If you do, please keep the following in mind.

- **Safety is our highest priority.**

- Keep situational awareness by avoiding distractions. Losing situational awareness to take a cool photo or video isn't worth jeopardizing the safety of you, your co-workers, or that of the public.
- If you're a supervisor talk about taking photos and videos with the people you supervise and let them know what you expect. Fireline supervisors have responsibility and discretion regarding taking photographs and videos on the job.
- Promote safety by showing safe practices. Photos and videos that show missing PPE undermine our safe and professional reputation.

- **You work for the Unified Command.**

- Represent them and the wildland fire community professionally with your posts. Ask yourself if you'd want your boss to see what you've posted. Social media sites are monitored and you may be disciplined if you post inappropriate material.
- Your work may be requested by the agency for legal or other reasons. Agencies have different policies about photography and video rights.

- **All official information from the fire comes from the Information section or personnel designated by Information to talk with the media.**

- If you are not a public information officer assigned to the incident, you should not post independent updates about the fire through social media. You are encouraged to forward official information disseminated by Information via social media. You are also encouraged to share your photos and videos with Information so they can post them through official incident means.
- **Send them to: okefirepio@gmail.com or give to an information officer.**
- Certain sensitive information, especially injuries and fatalities, is protected by the Privacy Act. Besides the legal aspect, consider the feelings of those affected or their families.
- Use a disclaimer saying that your social media site is not official fire information.



Finance Notes

For **ALL** resources:

- Please turn in CTRs and/or shift tickets **daily**.
- Record all of the meal breaks taken during your operational period, with a minimum of one during each shift. If no meal break is recorded, justification must be included in remarks.
- Be sure to document the reason for Hazard Pay or other differential (i.e., Environmental Pay) in remarks.
- Record your request number (i.e., E-1, O-1, C-1) on CTRs and shift tickets. For shift tickets, put the number in the upper right hand corner.

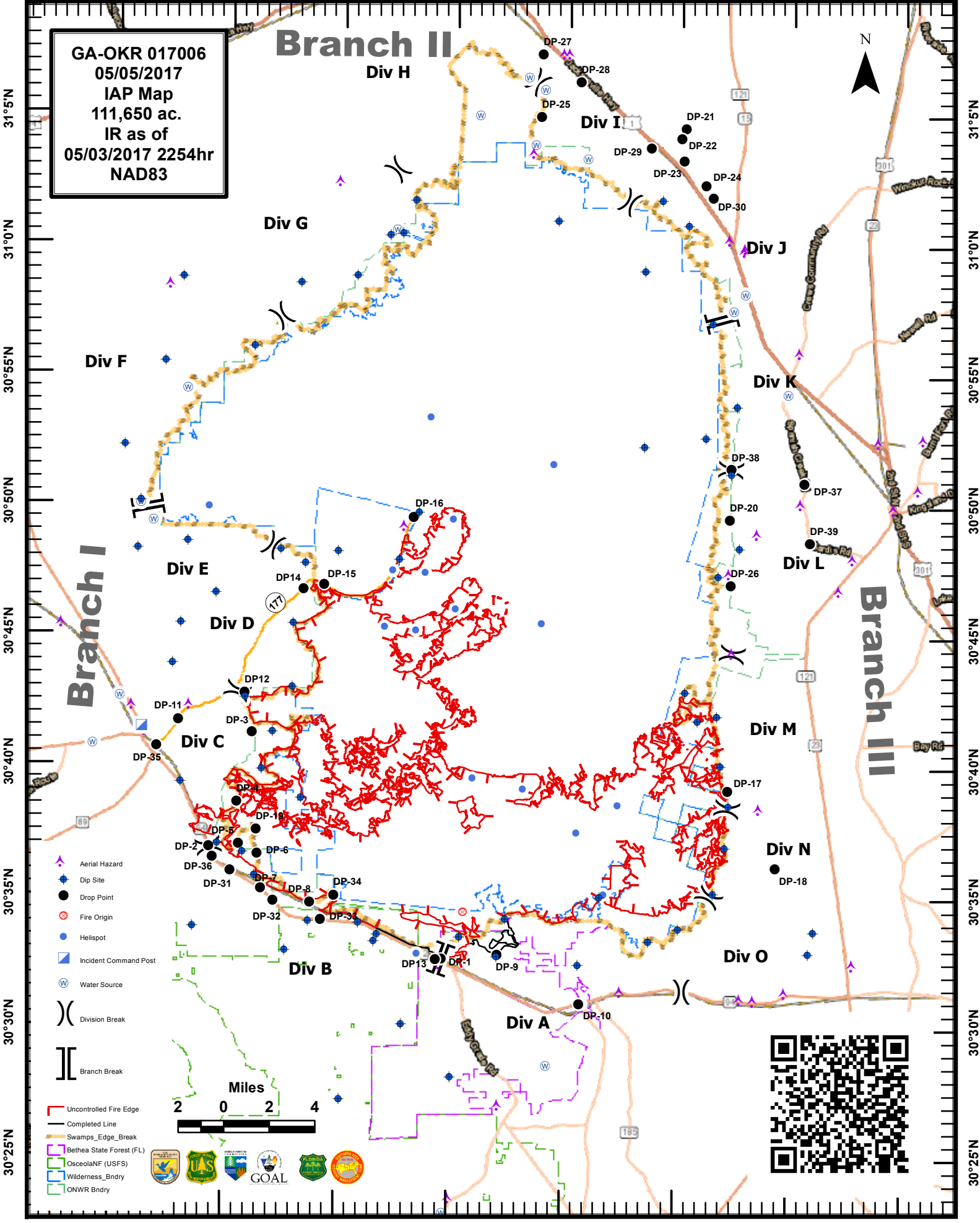
The following resources need to see Finance:

- C-6 Cherokee IHC
- E-373 Melody Banton & Gabe Lowry
- E-372.2 Bennie Thompson
- E-366 Bonnell Sand & Gravel Water Tender
- E-340 Tipton & Young Water Tender
- E-332 Joshua Snead
- E-278 Johnie Macy
- E-147 PatRick Environmental Type 6 Engine
- O-196 Bill Woodyard

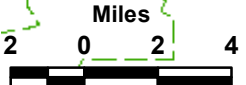
82°35'W 82°30'W 82°25'W 82°20'W 82°15'W 82°10'W 82°5'W 82°0'W

GA-OKR 017006
05/05/2017
IAP Map
111,650 ac.
IR as of
05/03/2017 2254hr
NAD83

Branch II



- Aerial Hazard
- Dip Site
- Drop Point
- Fire Origin
- Helispot
- Incident Command Post
- Water Source
- Division Break
- Branch Break



- Uncontrolled Fire Edge
- Completed Line
- Swamps_Edge_Break
- Bethea State Forest (FL)
- OsceolaNF (USFS)
- Wilderness_Bndry
- ONWR Bndry



82°35'W 82°30'W 82°25'W 82°20'W 82°15'W 82°10'W 82°5'W 82°0'W

31°5'N
31°0'N
30°55'N
30°50'N
30°45'N
30°40'N
30°35'N
30°30'N
30°25'N

31°5'N
31°0'N
30°55'N
30°50'N
30°45'N
30°40'N
30°35'N
30°30'N
30°25'N

UNIT LOG		1. Incident Name	2. Date Prepared	3. Time Prepared
4. Unit Name/Designators		5. Unit Leader (Name and Position)		6. Operational Period
7. Personnel Roster Assigned				
Name		ICS Position		Home Base
8. Activity Log				
Time		Major Events		
9. Prepared by (Name and Position)				

Medical Incident Report- "9 Line"

FOR ALL MEDICAL EMERGENCIES: IDENTIFY ON SCENE INCIDENT COMMANDER BY NAME AND POSITION AND ANNOUNCE "MEDICAL EMERGENCY" TO INITIATE RESPONSE FROM IMT COMMUNICATIONS/DISPATCH.

Use items one through nine to communicate situation to communications/dispatch.

1. CONTACT COMMUNICATIONS/DISPATCH

Ex: "Communications, Div. Alpha. Stand-by for Priority Medical Incident Report." (If life threatening request designated frequency be cleared for emergency traffic.)

2. INCIDENT STATUS: Provide incident summary and command structure.

Nature of Injury/Illness		<i>Describe the injury (Ex: Broken leg with bleeding)</i>
Incident Name		<i>Geographic Name + "Medical" (Ex: Trout Meadow Medical)</i>
Incident Commander		<i>Name of IC</i>
Patient Care		<i>Name of Care Provider (Ex: EMT Smith)</i>

3. INITIAL PATIENT ASSESSMENT: Complete this section for each patient. This is only a brief, initial assessment. Provide additional patient info after completing this 9 Line Report.

Number of Patients:	Male / Female	Age:	Weight:
Conscious? <input type="checkbox"/> YES <input type="checkbox"/> NO = MEDEVAC!			
Breathing? <input type="checkbox"/> YES <input type="checkbox"/> NO = MEDEVAC!			
Mechanism of Injury: <i>What caused the injury?</i>			
Lat/Long (Datum WGS84)			

4. SEVERITY OF EMERGENCY, TRANSPORT PRIORITY

SEVERITY	TRANSPORT PRIORITY
<input type="checkbox"/> URGENT-RED Life threatening injury or illness. <i>Ex: Unconscious, difficulty breathing, bleeding severely, 2° – 3° burns more than 4 palm sizes, heat stroke, disoriented.</i>	Ambulance or MEDEVAC helicopter. Evacuation need is IMMEDIATE.
<input type="checkbox"/> PRIORITY-YELLOW Serious Injury or illness. <i>Ex: Significant trauma, not able to walk, 2° – 3° burns not more than 1-2 palm sizes.</i>	Ambulance or consider air transport if at remote location. Evacuation may be DELAYED.
<input type="checkbox"/> ROUTINE-GREEN Not a life threatening injury or illness. <i>Ex: Sprains, strains, minor heat-related illness.</i>	Non-Emergency. Evacuation considered Routine of Convenience.

5. TRANSPORT PLAN:

Air Transport: (Agency Aircraft Preferred)

<input type="checkbox"/> Helispot	<input type="checkbox"/> Short-haul/Hoist	<input type="checkbox"/> Life Flight	<input type="checkbox"/> Other
Ground Transport:			
<input type="checkbox"/> Self-Extract	<input type="checkbox"/> Carry-Out	<input type="checkbox"/> Ambulance	<input type="checkbox"/> Other

6. ADDITIONAL RESOURCE/EQUIPMENT NEEDS:

<input type="checkbox"/> Paramedic/EMT(s)	<input type="checkbox"/> Crew(s)	<input type="checkbox"/> SKED/Backboard/C-Collar
<input type="checkbox"/> Burn Sheet(s)	<input type="checkbox"/> Oxygen	<input type="checkbox"/> Trauma Bag
<input type="checkbox"/> Medication(s)	<input type="checkbox"/> IV/Fluid(s)	<input type="checkbox"/> Cardiac Monitor/AED
<input type="checkbox"/> Other (i.e. splints, rope rescue, wheeled litter)		

7. COMMUNICATIONS:

Function	Channel Name/Number	Receive (Rx)	Tone/NAC *	Transmit (Tx)	Tone/NAC *
<i>Ex: Command</i>	<i>Forest Rpt, Ch. 2</i>	<i>168.3250</i>	<i>110.9</i>	<i>171.4325</i>	<i>110.9</i>
COMMAND					
AIR-TO-GRND					
TACTICAL					

*(NAC for digital radio system)

8. EVACUATION LOCATION:

Lat/Long (Datum WGS84) <i>EX: N 40 42.45' x W 123 03.24'</i>	
Patient's ETA to Evacuation Location:	
Helispot/Extraction Size and Hazards:	

9. CONTINGENCY:

Considerations: <i>If primary options fail, what actions can be implemented in conjunction with primary evacuation method? Be thinking ahead...</i>	REMEMBER: Confirm ETA's of resources ordered Act according to your level of training Be Alert. Keep Calm. Think Clearly. Act Decisively.
--	--