







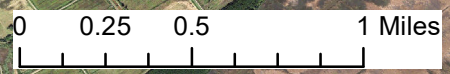
Savannah NWR Burn Units



Legend

-  Current Ramps
-  Proposed Ramps
-  Rice Trunks
-  Structure
-  Water
-  Zone 2 Burn Units

US Fish and Wildlife
12/18/2020
Imagery from USGS



Sources: Esri, HERE, Garmin, USGS, Intermap, INCREMENT P, NRCan, Esri Japan, METI, Esri China (Hong Kong), Esri Korea, Esri (Thailand), NGCC, (c) OpenStreetMap contributors, and the GIS User Community