


CUT GAP

INCIDENT ACTION PLAN

DAY SHIFT

11/14/2022 0600-2000





KY-DBF-00175


P8P4CV

(0802)

INCIDENT OBJECTIVES (ICS 202)

1. Incident Name:	2. Operational Period: DAY SHIFT				
CUT GAP	Date/Time From: 11/14/2022 0600 MON	Date/Time To: 11/14/2022 2000 MON			
3. Objective(s): <p>Manage and seek to reduce risk to firefighters and incident personnel through real-time, operational, and strategic risk management processes.</p> <p>Minimize to the fullest extent possible the Impacts to interstate and utility infrastructure utilizing appropriate tactics.</p> <p>Maintain and enhance relationships with adjoining agencies, cooperators, stakeholders, permittees, and local communities.</p> <p>Minimize to the extent possible the spread of COVID-19 and other infectious diseases by following CDC guidance.</p>					
4. Operational Period Command Emphasis: <p>Utilize strategies and tactics that commit responders only to operations where and when they can be successful, and under conditions where important values at risk are protected with the least exposure necessary.</p>					
General Situational Awareness: <p>Modern rifle season runs from Nov. 12th - 27th. Shooting hours are 1/2 hour prior to sunrise and 1/2 hour after sunset.</p>					
5. Site Safety Plan Required? Yes <input type="checkbox"/> No <input checked="" type="checkbox"/> Approved Site Safety Plan(s) Located					
6. Incident Action Plan (the items checked below are included in this Incident Action Plan): <table style="width: 100%; border: none;"> <tr> <td style="width: 33%; vertical-align: top;"> <input checked="" type="checkbox"/> ICS 202 <input checked="" type="checkbox"/> ICS 203 <input checked="" type="checkbox"/> ICS 204 <input checked="" type="checkbox"/> ICS 205 <input type="checkbox"/> ICS 205A <input type="checkbox"/> ICS 206 </td> <td style="width: 33%; vertical-align: top;"> <input type="checkbox"/> ICS 207 <input type="checkbox"/> ICS 208 <input checked="" type="checkbox"/> ICS 220 <input checked="" type="checkbox"/> Map/Chart <input checked="" type="checkbox"/> Weather Forecast/Tides/Currents </td> <td style="width: 33%; vertical-align: top;"> Other Attachments: <input checked="" type="checkbox"/> 8 LINE <input checked="" type="checkbox"/> FS MAPS QR <input checked="" type="checkbox"/> ICS 214 <input type="checkbox"/> _____ </td> </tr> </table>			<input checked="" type="checkbox"/> ICS 202 <input checked="" type="checkbox"/> ICS 203 <input checked="" type="checkbox"/> ICS 204 <input checked="" type="checkbox"/> ICS 205 <input type="checkbox"/> ICS 205A <input type="checkbox"/> ICS 206	<input type="checkbox"/> ICS 207 <input type="checkbox"/> ICS 208 <input checked="" type="checkbox"/> ICS 220 <input checked="" type="checkbox"/> Map/Chart <input checked="" type="checkbox"/> Weather Forecast/Tides/Currents	Other Attachments: <input checked="" type="checkbox"/> 8 LINE <input checked="" type="checkbox"/> FS MAPS QR <input checked="" type="checkbox"/> ICS 214 <input type="checkbox"/> _____
<input checked="" type="checkbox"/> ICS 202 <input checked="" type="checkbox"/> ICS 203 <input checked="" type="checkbox"/> ICS 204 <input checked="" type="checkbox"/> ICS 205 <input type="checkbox"/> ICS 205A <input type="checkbox"/> ICS 206	<input type="checkbox"/> ICS 207 <input type="checkbox"/> ICS 208 <input checked="" type="checkbox"/> ICS 220 <input checked="" type="checkbox"/> Map/Chart <input checked="" type="checkbox"/> Weather Forecast/Tides/Currents	Other Attachments: <input checked="" type="checkbox"/> 8 LINE <input checked="" type="checkbox"/> FS MAPS QR <input checked="" type="checkbox"/> ICS 214 <input type="checkbox"/> _____			
7. Prepared by: NANCY MASTERS	Position/Title: PSC3	Signature: 			
8. Approved by Incident Commander:	Name: MITCH SCATES (T)	Signature: 			
ICS 202	IAP Page	Date/Time: 11/13/2022 2000			

ORGANIZATION ASSIGNMENT LIST (ICS 203)

1. Incident Name:		2. Operational Period: DAY SHIFT	
CUT GAP		Date/Time From: 11/14/2022 0600	Date/Time To: 11/14/2022 2000
		MON	MON
3. Incident Commander(s) and Command Staff:			
IC/UC	JERAMY DIETZ ICT3		
IC/UC	MITCH SCATES ICT3 (T)		
IC/UC	RUSSELL BROWN - KDF		
SAFETY OFFICER			
INFORMATION OFFICER			
4. Agency/Organization Representative(s):			
Agency/Organization	Name		
USFS	BRAD TURBERVILLE JASON NEDLO (T)		
KDF	LEM JOHNSON - AGENCY REP		
5. Planning Section:			
CHIEF	NANCY MASTERS		
DEPUTY			
RESOURCES UNIT			
SITUATION UNIT			
DOCUMENTATION UNIT	SPENCER POLLOCK		
DEMOBILIZATION UNIT			
GIS SPECIALIST	EVELYN PICKETT		
6. Logistics Section:			
CHIEF	LESTER KAISER		
GROUND SUPPORT UNIT	CHRIS NOEL		
COMMUNICATIONS UNIT			
MEDICAL UNIT	JEFF CUMMINGS ANTHONY SKUBE (T)		
SECURITY UNIT	STAN WILSON		
7. Operations Section:			
OPS SECTION CHIEF	NICK COLLARD		
DIVISION/GROUP	A / Z	WILLIAM JUBERT	
DIVISION/GROUP			
DIVISION/GROUP			
7b. Air Operations Branch:			
AIR OPS BRANCH DIRECTOR			
AIR ATTACK SUPERVISOR			
8. Finance/Administration Section:			
CHIEF	ROBYN FITZGERALD		
PTRC	KYLE WEST MELODY FLORES (T)		
9. Prepared By:			
Name:	NANCY MASTERS	Position/Title:	PSC3
ICS 203	IAP Page	Date/Time:	11/13/2022 2000
			Signature: 

Spot Forecast for Cut Gap... US Forest Service
National Weather Service Jackson KY 545 AM EST Mon Nov 14 2022

.DISCUSSION...Surface high pressure will retreat to the east today as our next storm system approaches from the southwest. High and mid level clouds will be on the increase today, but there will be enough sunshine to lift afternoon highs to near 50 and drop relative humidities down to between 35 and 45 percent. A surface low and weak surface boundary will track through the Tennessee Valley tonight into Tuesday, bringing with it a mixed bag of precipitation late tonight into early Tuesday morning. Precipitation will transition to all rain by mid morning Tuesday. Total precipitation with this system is generally expected to be between a quarter and half inch.

.TODAY...

Sky/weather.....Mostly sunny (35-45 percent).
Chance of pcpn.....0 percent.
LAL.....1.
Max temperature.....Around 49.
Min humidity.....42 percent.
Dewpoint.....26.
Min apparent temp...24.
Wind (20 ft).....Light winds becoming east 5 to 6mph late in the morning, then becoming light in the afternoon.
Ridgetop wind.....East 3 to 7 mph.
Mixing height.....2700 ft AGL.
Transport winds.....East 5 to 12 mph.
Vent Rate.....Poor (4500 knot-ft).
LVORI.....3.
ADI.....7 to 23.
Haines Index.....4 or low potential for large plume dominated fire growth.

.TONIGHT...

Sky/weather.....Mostly cloudy (45-55 percent) then becoming partly cloudy (25-35 percent) then becoming mostly cloudy (75-85 percent).
Slight chance of rain showers and snow showers after 3 am.
Chance of rain showers early in the morning.
Chance of pcpn.....50 percent.
LAL.....1.
Min temperature.....Around 32.
Max humidity.....92 percent.
Dewpoint.....29 increasing to 32 early in the morning.
Min apparent temp...29.
Wind (20 ft).....Light winds.
Ridgetop wind.....East 2 to 5 mph.
Mixing height.....100 ft AGL.
Transport winds.....East 3 to 7 mph.
Vent Rate.....Poor (500 knot-ft).
LVORI.....5.
ADI.....2 to 3.
Haines Index.....2 to 4 or very low to low potential for large plume dominated fire growth.

.TUESDAY...


Sky/weather.....Cloudy (90-100 percent). Rain showers.
Chance of pcpn.....80 percent.
LAL.....1.

Max temperature.....Around 45.
 Min humidity.....84 percent.
 Dewpoint.....33 increasing to 41.
 Min apparent temp...35.
 Wind (20 ft).....Light winds.
 Ridgetop wind.....Southeast around 3 mph shifting to the south late in the
 afternoon.
 Mixing height.....500 ft AGL.
 Transport winds.....Southeast 5 to 7 mph shifting to the south 2 to 7 mph late in
 the morning.
 Vent Rate.....Poor (1000 knot-ft).
 LVORI.....7.
 ADI.....2 to 6.
 Haines Index.....2 to 3 or very low potential for large plume dominated
 fire growth.

.FORECAST FOR DAYS 3 THROUGH 7..

.**TUESDAY NIGHT**...Cloudy. A chance of rain showers. Lows in the lower 30s.
 Southeast winds less than 10 mph.
 .**WEDNESDAY**...Mostly cloudy. Highs around 40. West winds less than 10 mph.
 .**WEDNESDAY NIGHT**...Mostly cloudy. Lows in the upper 20s. West winds less than 10
 mph.
 .**THURSDAY**...Partly sunny. Highs in the upper 30s. West winds less than 10 mph.
 .**THURSDAY NIGHT**...Partly cloudy. Lows in the lower 20s. Southwest winds less than
 10 mph.
 .**FRIDAY**...Mostly sunny. Highs in the upper 30s. West winds 5 to 10 mph.
 .**FRIDAY NIGHT**...Partly cloudy. Lows around 18. West winds less than 10 mph.
 .**SATURDAY**...Mostly sunny. Highs in the upper 30s. Southwest winds less than 10
 mph.
 .**SATURDAY NIGHT**...Partly cloudy. Lows in the lower 20s. West winds less than 10
 mph.
 .**SUNDAY**...Sunny. Highs in the lower 40s. West winds less than 10 mph.

Division/Group Assignment List (ICS 204 WF)
Controlled Unclassified Information//Basic

1. Incident Name:				3.			
CUT GAP				Branch:		Division/Group	
2. Operational Period:				DAY SHIFT			
Date/Time From: 11/14/2022 0600		MON		Date/Time To: 11/14/2022 2000		MON	
						A / Z	
4. Operations Personnel							
OPERATIONS CHIEF			NICK COLLARD		DIVISION/GROUP SUPERVISOR		WILLIAM JUBERT
5. Resources Assigned this Period							
Strike Team / Task Force / Resource Designator		LWD	Leader	Number Persons	Drop Off PT./Time	Pick Up PT./Time	
CR2I VALYERMO IHC C-2		11/25	SIMEON HAGENS	17	ICP/0700	ICP/2000	
WFM1 BUFFALO RIVER O-9		11/23	JOE MILLIGAN	6	ICP/0700	ICP/1300	
SMOD IDAHO PANHANDLE O-90		11/19	EVAN RATCLIFFE	8	ICP/0700	ICP/1300	
ENG6 FNF 612 E-19		11/18	DANIEL SULLIVAN	5	ICP/0700	ICP/1300	
ENG6 WILDLANDS FIRE SERVICE 3 E-4		11/24	CHRIS CARSWELL	3	ICP/0700	ICP/2000	
ENG6 WILDLANDS FIRE SERVICE 22 E-7		11/24	NEAL GILMORE	3	ICP/0700	ICP/2000	
ENG6 WILDLANDS FIRE SERVICE 9 E-8		11/24	ADAM WRIGHT	3	ICP/0700	ICP/2000	
ENG6 SCHOLL FIRE & FUELS MGMT E-6		11/24	JASON DAVIS	3	ICP/0700	ICP/2000	
ENG6 ATTACK-ONE FIRE MGMT E-9		11/24	BILLY PAIGE	3	ICP/0700	ICP/2000	
WTS3 RED ROCK FIRE E-3		11/23	WILLY PUCKET	1	ICP/0700	ICP/2000	
FOBS (T) O-12		11/25	JAROD ROBBINS	1	ICP/0700	ICP/2000	
EMPF O-22		11/26	FRANK ABEL	1	ICP/0700	ICP/2000	
REAF O-8		11/25	BRAD HOFFMAN	1	ICP/0700	ICP/2000	
6. Control Operations/Work Assignments:							
TASK: Continue patrol and mop up where appropriate commensurate with values at risk. PURPOSE: Prevent loss or damage to private property and structures, and contain the fireline. END STATE: Defensible space is maintained around structures, and fire is contained.							
7. Special Instructions:							
NEW ICP LOCATION - Address: 405 C.A.P. (Civil Air Patrol) Dr, London, KY Contact a team member for PIN Code for entry. Daily CTR's emailed to 2022.cutgap.finance@firenet.gov Send all completed General Messages (213) to 2022.cutgap.ordering@firenet.gov for approval.							
8. Division/Group Communication Summary							
Function	Channel	RX Frequency N/W	RX Tone/NAC	TX Frequency N/W	TX Tone/NAC	Mode	
COMMAND	ZONE 3 LON	SEE COMM PLAN					
9. Prepared By (Resource Unit Leader)			Approved By (Planning Section Chief)		Date	Time	
NANCY MASTERS			NANCY MASTERS 		11/13/2022	2000	

Zone 3 LON Fire (* Denotes Digital)

Channel	Label	Receive	Tone	Transmit	Tone
1	R8 Fire	166.5625		166.5625	
2	KY Fire	168.7750		168.7750	
3	A/G 35	167.2250		167.2250	
4	London *	170.5500	\$F7E	170.5500	\$40B
5	McKee *	170.5500	\$F7E	164.8000	\$40B
6	Mt. Victory *	170.5500	\$F7E	164.8000	\$455
7	Big Swag *	170.5500	\$F7E	164.8000	\$4CE
8	Mobile LON *	170.5500	\$F7E	164.8000	\$555
9	KDF Jksn	151.3700		159.4200	D043
10	KDF Pulas	151.2650		159.2700	D032
11	KDF Knox	151.3550		159.4200	D065
12	KDF Whit	151.2050		159.4200	D047
13	KDF Tac 1	151.2425		151.2425	D115
14	KDF Tac 2	151.4000		151.4000	D115
15	Air Det	168.7500		168.7500	110.9
16	Air Guard	168.6250		168.6250	110.9

AIR OPERATIONS SUMMARY

Prepared By: Timothy Lanterman
HEBM

Prepared Date/Time: 11/13/2022 /1615 hrs.

1. INCIDENT NAME: Daniel Boone NF IA	2. OPERATIONAL PERIOD DATE: 11/14/2022	Start Time 0700 hrs.	End Time 1800 hrs.	Sunrise 07:17am	Sunset 17:25pm
--	--	--------------------------------	------------------------------	---------------------------	--------------------------

3. REMARKS (Safety Notes, Hazards, Air Operations Special Equipment, etc.): Helibase Location: London-Corbin Airport (LOZ) 37-05.213333N, 084-04.643333W Refer to navigational and forest hazards maps for known hazards. Assess mission complexity and the Benefit/Risk of the mission. If HLCO/ATGS is not in the air, place all tactical orders for aircraft through the Kentucky International Convention Center (KICC) on Command Frequency or by phone to Helibase Manager, Tim Lanterman. Confirm visibility at the fire before launching aircraft. Ensure safe vertical & horizontal separation between aircraft in smoky conditions. If you see a UAS on your Fire report it up the chain of command to Air Operations. It may or may not be a friendly!	4. MEDEVAC A/C: Order through KICC Air Guard 166.6250 (TX-Tone 110.9) National Flight Following 168.6500 (TX-Tone 110.9)	5. FTR DESCRIPTION: TFR #: Freq: Radius: Altitude:
Email Cost Summaries to: timothy.lanterman@usda.gov		

6. PERSONNEL	Phone	7. FREQUENCIES	Receive/ Tone	Transmit/ Tone	8. FIXED-WING (# Avail/Type/Make-Model/FAA N#/Bases):
AOBD		Triangle	170.4750 (\$F7E)	164.9125 (\$5226)	N-400DS (690B) Chattanooga, TN
ASGS		Cave Run	170.4750 (\$F7E)	164.9125 (\$40B)	N-16KW (C90A) Mount Sterling, KY (KLOB)
		Koomer	170.4750 (\$F7E)	164.9125 (\$61F)	T-104 (DC-9-87) Chattanooga, TN
ATGS	828-442-0438	McKee Ridge	170.5500 (\$F7E)	164.8000 (\$40B)	T-139 (737-3H4) Chattanooga, TN
	775-315-6113	Bee Branch	170.5250 (\$F7E)	164.9375 (\$555)	LP-2EA (B200GT) Chattanooga, TN
HLCO		Lucinda	170.5250 (\$F7E)	164.9375 (\$5B6)	
		Peabody	170.5250 (\$F7E)	164.9375 (\$68F)	
UASM		Mt. Victory	170.5500 (\$F7E)	164.8000 (\$455)	SEATS
		Big Swag	170.5500 (\$F7E)	164.8000 (\$4CE)	
HEBM	386-292-4049	Skull Bones	170.5500 (\$F7E)	164.8000 (\$526)	UAS
		TAC			
ABRO		R8 Fire	166.5625		9. Helibase Support
		KY Fire	168.7750		
DECK		A/A Primary	122.9250		
H46HX	HMGB- James Blas	A/A Secondary	122.1250		
H28HX	HMGB- Dave Moore	A/A Tertiary	122.9000		
H91158	HMGB- Travis Caron	Primary A/G 35	167.2250		
		Secondary A/G 6	166.8000		
		Tertiary A/G 58	169.0875		

Note:
Kentucky Division of Forestry Aerial Detection
N82KY (Cessna 182Q) Frankfort, KY, Pineville Branch
606-337-3939
Keith Haskins, R8 East-ZAO (TN, NC VA & KY)
850-408-2678

10. HELICOPTERS (Use Additional Sheets as Necessary)													
FAA N#	TY	MAKE/MODEL	BASE	START	AVAIL	REMARKS	FAA N#	TY	MAKE/MODEL	BASE	START	START	REMARKS
H46HX	III	Bell 407	(KIOB)	0700	0800	Bucket +6							
H28HX	II	Bell 205A-1++	(KLOZ)	0700	0800	Bucket +5							
H91158	I	S-61	(KLOZ)	0700	0800	Tanked							

CUT GAP

TEAM PHONE LIST

JERAMY DIETZ	INCIDENT COMMANDER	307-760-6165
MITCH SCATES	INCIDENT COMMANDER (T)	307-851-1605
NICK COLLARD	OPERATIONS CHIEF	970-688-0079
NANCY MASTERS	PLANS CHIEF	208-908-2805
LESTER KAISER	LOGISTICS CHIEF	620-382-6180
ROBYN FITZGERALD	FINANCE CHIEF	435-671-1506
MELODY FLORES	DBNF / CUT GAP FINANCE	810-820-0539
JEFF CUMMINGS	MEDICAL UNIT LEADER	317-730-6653
ANTHONY SKUBE	MEDICAL UNIT (T)	720-633-3225

INCIDENT EMAILS

FINANCE 2022.CUTGAP.FINANCE@FIRENET.GOV

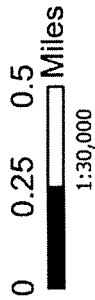
LOGISTICS/ORDERING 2022.CUTGAP.ORDERING@FIRENET.GOV

PLANS/IC 2022.CUTGAP.PLANS@FIRENET.GOV

Incident Action Plan Map

Cut Gap Fire
 KY-DBF-000175
 Nov. 14, 2022

Appx 2,453 ac
 at 11/12/2022 1800 hrs



Legend

Wildfire Daily Fire Perimeter

Contained

Uncontained

Helispot

Division Break

Drop Point

Other

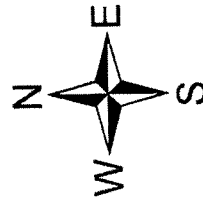
Completed Burnout

Completed Dozer Line

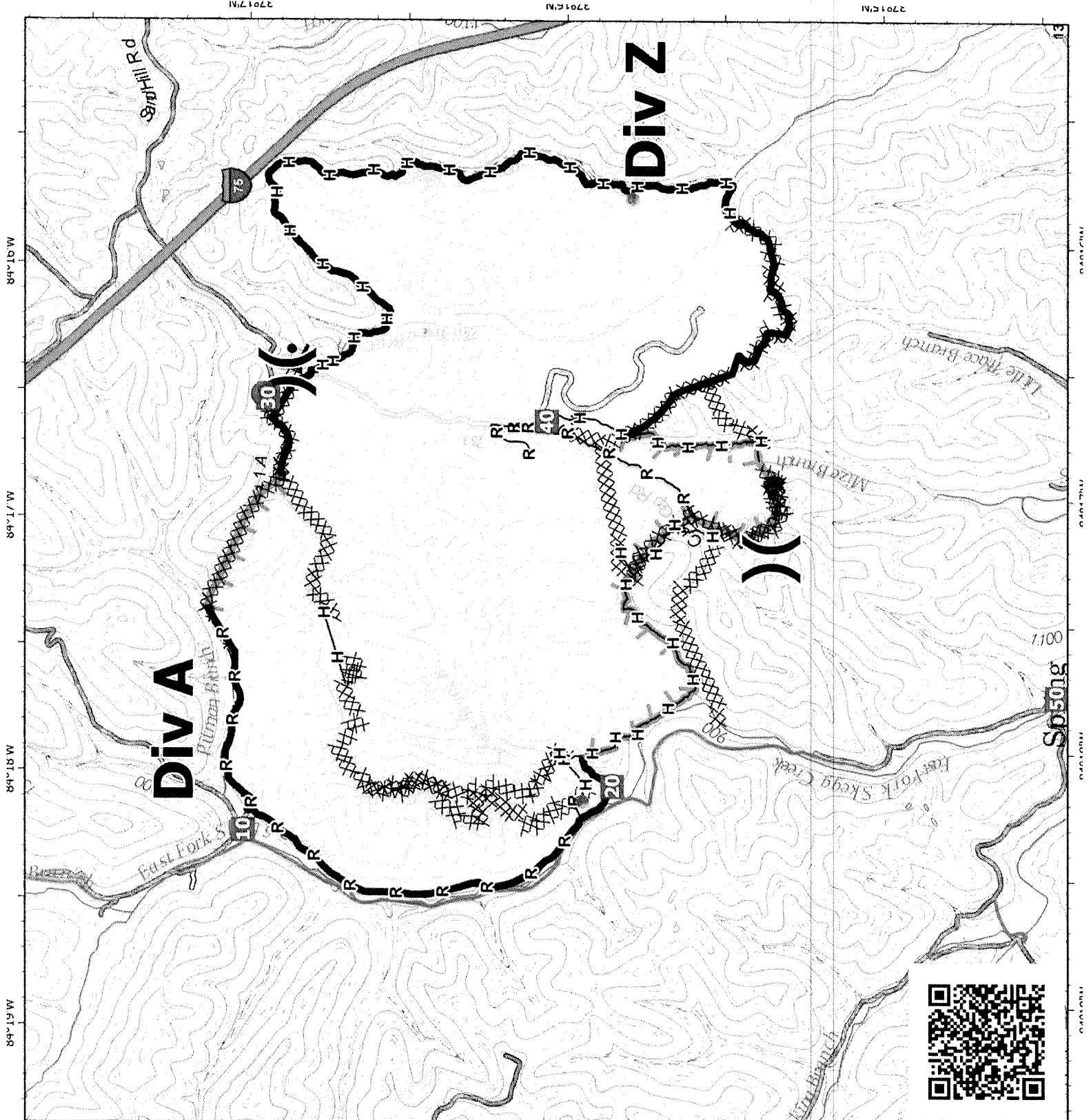
Completed Hand Line

Completed Road as Line

Access or Improved Road



DBNF GIS
 11/13/2022 1936
 North American 1983 Datum. Lat/Long Grid



Forest and District - QR Codes

***** Do Not use the QR code reader apps.**

***** Maps have hillshades and requires a good amount of data**

iPhone and iPad Instructions for Avenza

From the My Maps page in Avenza, select + in the upper right, then select QR code symbol in the upper right and scan code with phone's camera. When the map opens select ... in the upper right. Then select Open in and select Copy to Avenza Maps.

Android Instructions

From the My Maps page in Avenza, select + in the lower right, then select Download or Import Map. Select QR symbol in upper right. Open with Drive and download to Drive. Allow map to open then select ... and Open with Avenza.

District/zone FY Rx Burn Unit maps and West Zone fire shop maps can be accessed online or through Avenza through this link:

https://ftp.wildfire.gov/public/incident_specific_data/southern/Kentucky/DBNF/

Topo maps can be accessed online through this link:

https://ftp.wildfire.gov/public/base_info/topo_maps/ky/DBNF/

DBNF Topo Map QR Codes



All DBNF Topo Quads



Cumberland RD Topo Quads



London RD Topo Quads



Redbird RD Topo Quads



Stearns RD Topo Quads



Individual Topo Download

DBNF Rx Burn Maps



East Zone-Redbird



West Zone- London and Stearns



MEDICAL PLAN ICS 206 (WF)

1. Incident/Project Name				2. Operational Period									
Cut Gap Fire				Date/Time 11/14/2022 0600 – 2000									
3. Ambulance/REMS Units													
Name		Location		Contact		Advanced Life Support (ALS)							
						Yes No							
Rockcastle County EMS (incident location)		210 Newcomb Ave. Mount Vernon, KY 40456		911 / (606) 256-4508									
Laurel County EMS (ICP)		420 West 5 th St. London, KY 40743		911 / (606) 878-6300		✓							
4. Air Ambulance Services													
Name		Phone		Type of Aircraft & Capability		Lat / Long							
PHi Air Medical – London 588 Hal Rogers Dr. London, KY 40744		911 / (888) 807-0682				36°47.88'N 84°12.097'W							
Air Methods – 3 Somerset 401 Bogle St. Somerset, KY 42503		911 / (800) 678-9811				37°5.3802'N 84°37.4076'W							
Air Evac Lifeteam – 79 1001 Aviation Blvd Williamsburg, KY 40769		911 / (800) 247-3822				37°5.2833'N 84°4.2483'W							
5. Hospitals													
Name Complete Address		DD° MM.MMM' N - Lat DD° MM.MMM' W - Long		Travel Time Air Gnd		Phone		Helipad Yes No		Level of Care Facility			
Rockcastle Regional 145 Newcomb Ave. Mt. Vernon, KY 40456		Lat: 37°21.513'N Long: 84°20.1762'W VHF:		10 mins 20 mins		(606) 256-7707 (606) 723-2115		☒ ☐		Level 4 Trauma Center			
Baptist Health Richmond 801 Eastern Bypass Richmond, KY 40475		Lat: 37°43.7983'N Long: 84°17.5083'W VHF:		20 mins 45 mins		(606) 623-3131		☒ ☐		Level 4 Trauma Center			
University of Kentucky 1000 S. Limestone Pavilion A Lexington, KY 40536		Lat: 38°1.7833'N Long: 84°30.535'W VHF:		25 mins 60 mins		(859) 323-5901		☒ ☐		Level 1 Trauma Center			
University of Louisville 530 S Jackson St. Louisville, KY 40202		Lat: 38°14.86'N Long: 85°44.6133'W VHF:		35 Mins 2 Hours		(502) 562-3015		☒ ☐		Level 1 Trauma and Burn Center			
University of Cincinnati 234 Goodman St. Cincinnati, OH 40219		Lat: 39°8.225'N Long: 84°30.1683'W VHF:		35 Mins 2 Hours		(513) 584-1000		☒ ☐		Level 1 Trauma and Burn Center			
6. Prepared By (Medical Unit Leader)				7. Date/Time		8. Reviewed By ICT3(t)				9. Date/Time			
Anthony Skube MEDL(t) 				720-633-3225		11/13/2022		Mitch Scates 				11/13/2022	

IWI IC Responsibilities

**** Special instructions for Emergency Communications: Contact Winchester Dispatch on radio or local 911 via cell phone****

**** Medical person providing care must request type of transportation as early as possible (i.e.: air or ground) ****

- Take charge of the scene – inform Division/Operations and Dispatch that you are the IWI IC and establish radio communications (frequencies, channels). Identify the emergency name *for example – Division A medical, Fish Meadow medical, HWY 2 accident.*
- Ensure first aid is provided to patient. Request additional medical resources on division/branch or across incident. Transmit patient information Dispatch using the Medical Incident Report on back of IAP.
- Determine patient transportation through consultation with line medical personnel or Medical Unit Leader. Consider transport time, risk to personnel, destination facility and available operational resources. If air transport is chosen, start ground ambulance for contingency. Order transportation resources through Winchester Dispatch or local 911 AS EARLY AS POSSIBLE. Assign ground contact to communicate with incoming aircraft via R8 FIRE if local EMS/FD is not coordinating that effort.
- Notify Communications as resources arrive and any patient status changes. Name of injured or deceased individuals will not be transmitted.
- Initiate documentation for future investigation; if a line safety officer is available, assign them to lead documentation. Do not move deceased individuals, gear, or personal effects except to accomplish rescue work or protect the safety of others. Obtain written documentation of witnesses.
- The Unit Log ICS 214 may be used for the initial documentation, but a subsequent narrative will be required.
- As appropriate, conduct an After-Action Review to determine successes, areas to improve and lessons learned.

MEDICAL PLAN (ICS 206 WF)

Controlled Unclassified Information//Basic

Medical Incident Report

FOR A NON-EMERGENCY INCIDENT, WORK THROUGH CHAIN OF COMMAND TO REPORT AND TRANSPORT INJURED PERSONNEL AS NECESSARY.

FOR A MEDICAL EMERGENCY: IDENTIFY ON-SCENE INCIDENT COMMANDER BY NAME AND POSITION AND ANNOUNCE "MEDICAL EMERGENCY" TO INITIATE RESPONSE FROM IMT COMMUNICATIONS/DISPATCH.

Use the following items to communicate situation to communications/dispatch.

1. CONTACT COMMUNICATIONS / DISPATCH (Verify correct frequency prior to starting report)

Ex: "Communications, Div. Alpha. Stand-by for Emergency Traffic."

2. INCIDENT STATUS: Provide incident summary (including number of patients) and command structure.

Ex: "Communications, I have a Red priority patient, unconscious, struck by a falling tree. Requesting air ambulance to Forest Road 1 at (Lat./Long.) This will be the Trout Meadow Medical, IC is TFLD Jones. EMT Smith is providing medical care."

Severity of Emergency / Transport Priority	<input type="checkbox"/> RED / PRIORITY 1 Life or limb threatening injury or illness. Evacuation need is IMMEDIATE <i>Ex: Unconscious, difficulty breathing, bleeding severely, 2° – 3° burns more than 4 palm sizes, heat stroke, disoriented.</i> <input type="checkbox"/> YELLOW / PRIORITY 2 Serious Injury or illness. Evacuation may be DELAYED if necessary. <i>Ex: Significant trauma, unable to walk, 2° – 3° burns not more than 1-3 palm sizes.</i> <input type="checkbox"/> GREEN / PRIORITY 3 Minor Injury or illness. Non-Emergency transport <i>Ex: Sprains, strains, minor heat-related illness.</i>	
Nature of Injury or Illness & Mechanism of Injury		Brief Summary of Injury or Illness <i>(Ex: Unconscious, Struck by Falling Tree)</i>
Evacuation Request		Air Ambulance / Short Haul/Hoist Ground Ambulance / Other
Patient Location		Descriptive Location & Lat. / Long. (WGS84)
Incident Name		Geographic Name + Medical <i>(Ex: Trout Meadow Medical)</i>
On-Scene Incident Commander		Name of on-scene IC of Incident within an Incident <i>(Ex: TFLD Jones)</i>
Patient Care		Name of Care Provider <i>(Ex: EMT Smith)</i>

3. INITIAL PATIENT ASSESSMENT: Complete this section for each patient as applicable (start with the most severe patient)

Patient Assessment: See IRPG PAGE 106

Treatment:

4. EVACUATION PLAN:

Evacuation Location (if different): (Descriptive Location (drop point, intersection, etc.) or Lat. / Long.) Patient's ETA to Evacuation Location:

Helispot / Extraction Site Size and Hazards:

5. ADDITIONAL RESOURCES / EQUIPMENT NEEDS:

Example: Paramedic/EMT, crews, immobilization devices, AED, oxygen, trauma bag, IV/fluid(s), splints, rope rescue, wheeled litter, HAZMAT, extrication

6. COMMUNICATIONS: Identify State Air/Ground EMS Frequencies and Hospital Contacts as applicable

Function	Channel Name/Number	Receive (RX)	Tone/NAC *	Transmit (TX)	Tone/NAC *
COMMAND					
AIR-TO-GRND					
TACTICAL					

7. CONTINGENCY: Considerations: If primary options fail, what actions can be implemented in conjunction with primary evacuation method? Be thinking ahead..

8. ADDITIONAL INFORMATION: Updates/Changes, etc.

REMEMBER: Confirm ETAs of resources ordered. Act according to your level of training. Be Alert. Keep Calm. Think Clearly. Act Decisively.