









-  Division Break
-  Branch Break
-  Secondary HWY
-  Local Connecting Road
-  Controlled-access Highway
-  Wilderness Area
-  Division Outline



KIF Hurricane Laura Support
IAP Map
 LA-KIF-000104
 Operational Period: 9/2/2020 Day




 0 10 20
 Miles
 Map Created: 9/1/2020 @ 1900
 Map Author: C. Vose GISS