





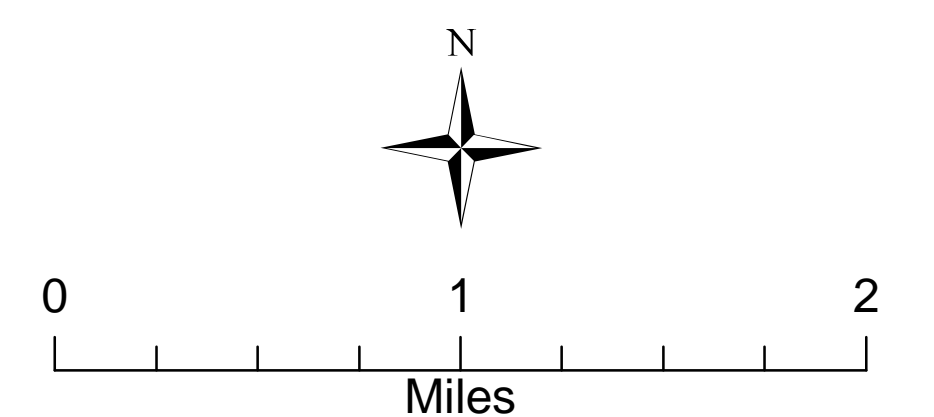


-  Boat Launch/Ramp
-  Towers
-  Comms
-  Office
-  Ranger District
-  Parishes

KIF Hurricane Laura Support
Trail Assessment Mapbook
Alpha
 LA-KIF-000104
 Operational Period: 9/5/2020 Day



Map Created: 9/3/2020 @ 2335
 Map Author: C. Vose GISS