








-  Boat Launch/Ramp
-  Pay Station
-  Towers
-  Comms
-  Office
-  Ranger District
-  Parishes

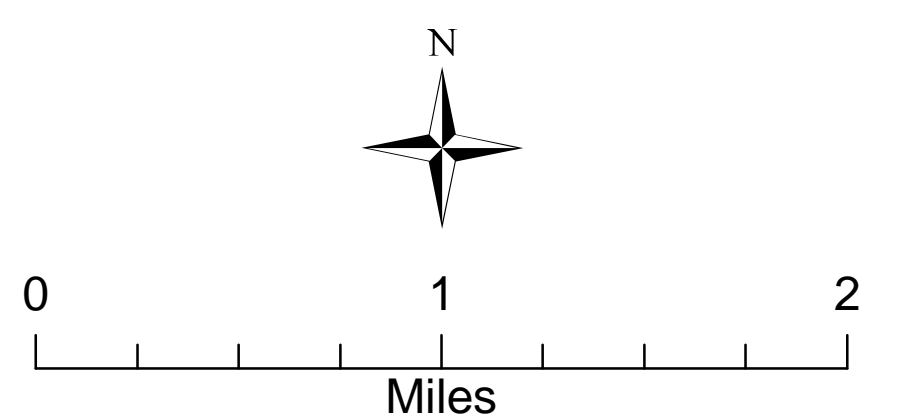
KIF Hurricane Laura Support

Trail Assessment Mapbook

Charlie

LA-KIF-000104

Operational Period: 9/5/2020 Day



Map Created: 9/3/2020 @ 2335
Map Author: C. Vose GIS