

























OPS Map
 Elizabeth
 LA-LAS-000296
 September 14, 2023 Day

930 acres at 9/8/2023 @ 0900
 0 0.25 0.5
 Miles
 1:24,000 | SA Blue Team GIS | 9/13/2023 1905
 Acres from IR and GPS
 WGS 1984 Datum, LatLong Grid

DIV C

DIV Y

-  Water Tank
-  Helispot
-  Division Break
-  Drop Point
-  Hot Spot - Spot Fire
-  Other
-  Water Development or Draft Site
-  Stream Crossing
-  Road Repair
-  Repair Point
-  Fence - Cut/Damaged
-  Water Source
-  Completed Dozer Line
-  Completed Hand Line
-  Completed Plow Line
-  Completed Road as Line
-  Planned Dozer Line
-  Access or Improved Road
-  Contained
-  Uncontained
-  Wildfire Daily Fire Perimeter
-  Structures
-  Secondary Highway
-  CLE Transmission Structures

