

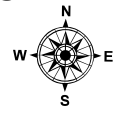
# OPS Map

Hwy 113  
LA-LAS-000256  
September 14, 2023 Day


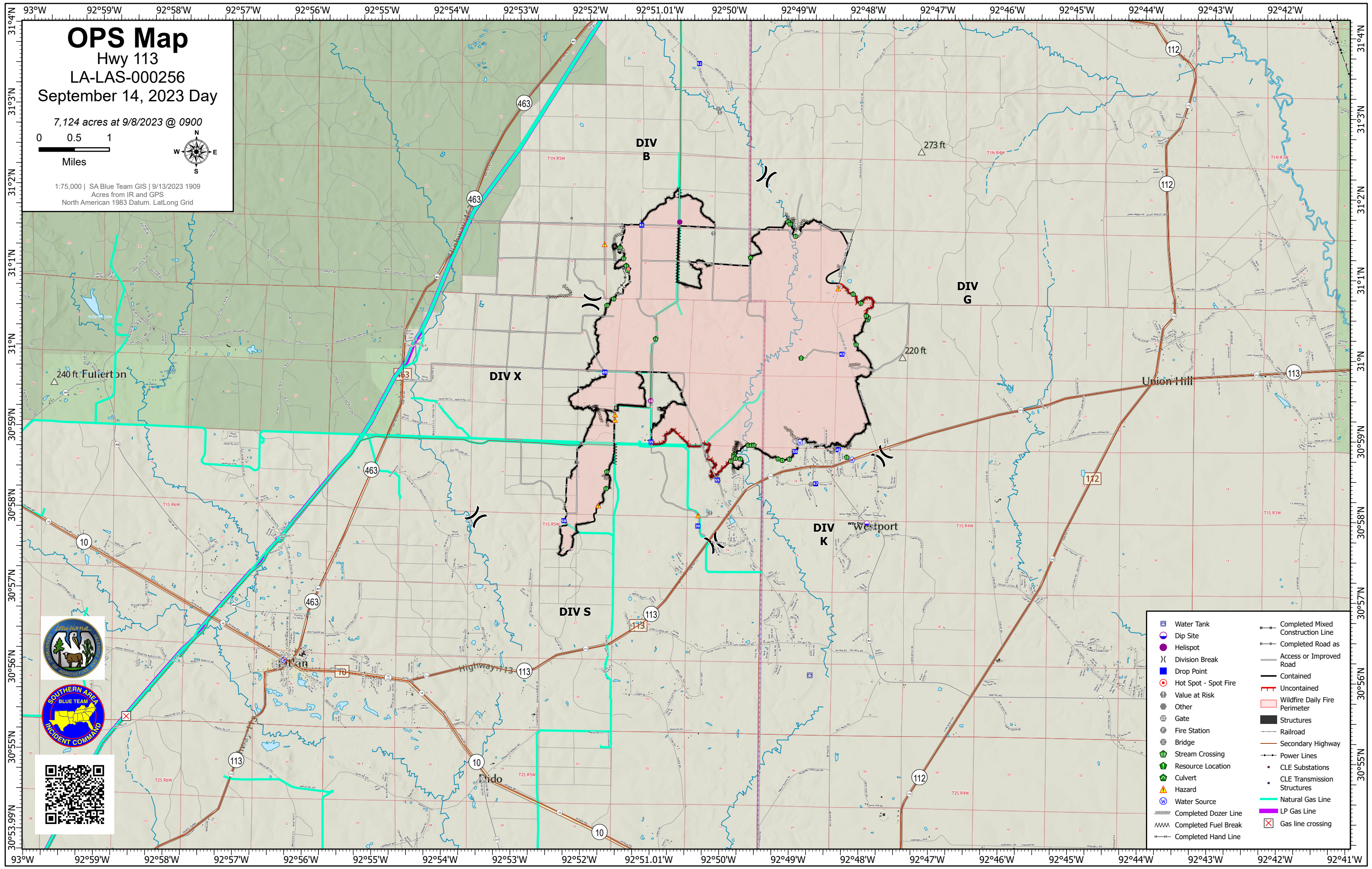
7,124 acres at 9/8/2023 @ 0900

0 0.5 1

Miles



1:75,000 | SA Blue Team GIS | 9/13/2023 1909  
Acres from IR and GPS  
North American 1983 Datum. LatLong Grid



- |                      |   |
|----------------------|---|
| Water Tank           | Completed Mixed Construction Line         |
| Dip Site             | Completed Road as Access or Improved Road |
| Helispot             | Contained                                 |
| Division Break       | Uncontained                               |
| Drop Point           | Wildfire Daily Fire Perimeter             |
| Hot Spot - Spot Fire | Structures                                |
| Value at Risk        | Railroad                                  |
| Other                | Secondary Highway                         |
| Gate                 | Power Lines                               |
| Fire Station         | CLE Substations                           |
| Bridge               | CLE Transmission Structures               |
| Stream Crossing      | Natural Gas Line                          |
| Resource Location    | LP Gas Line                               |
| Culvert              | Gas line crossing                         |
| Hazard               |   |
| Water Source         |   |
| Completed Dozer Line |   |
| Completed Fuel Break |   |
| Completed Hand Line  |   |