

OPS Map

Hwy 113

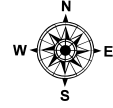
LA-LAS-000256

September 16, 2023 Day


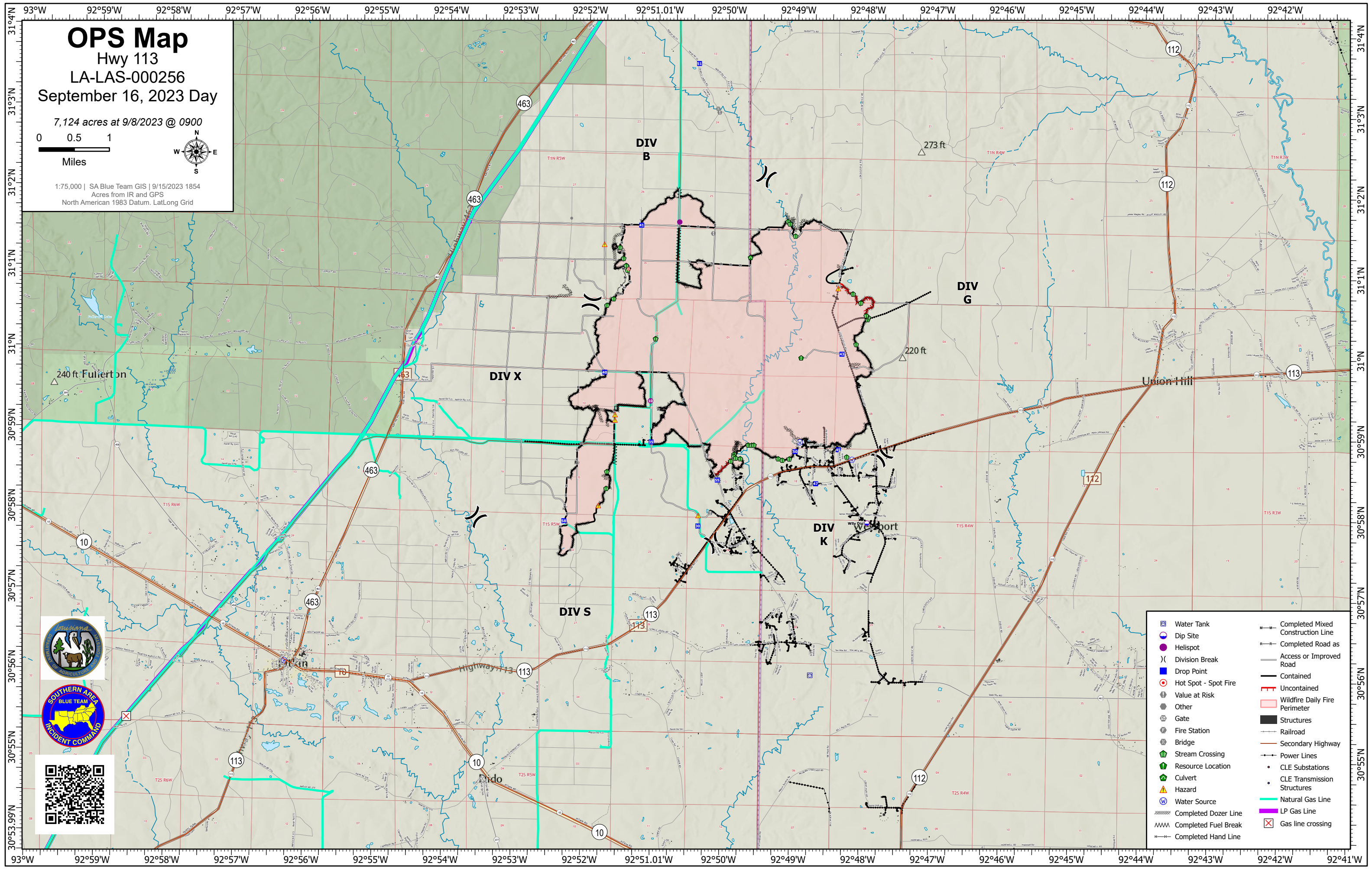
7,124 acres at 9/8/2023 @ 0900

0 0.5 1

Miles



1:75,000 | SA Blue Team GIS | 9/15/2023 1854
Acres from IR and GPS
North American 1983 Datum. LatLong Grid



- | | |
|----------------------|---|
| Water Tank | Completed Mixed Construction Line |
| Dip Site | Completed Road as Access or Improved Road |
| Helispot | Contained |
| Division Break | Uncontained |
| Drop Point | Wildfire Daily Fire Perimeter |
| Hot Spot - Spot Fire | Structures |
| Value at Risk | Railroad |
| Other | Secondary Highway |
| Gate | Power Lines |
| Fire Station | CLE Substations |
| Bridge | CLE Transmission Structures |
| Stream Crossing | Natural Gas Line |
| Resource Location | LP Gas Line |
| Culvert | Gas line crossing |
| Hazard | |
| Water Source | |
| Completed Dozer Line | |
| Completed Fuel Break | |
| Completed Hand Line | |