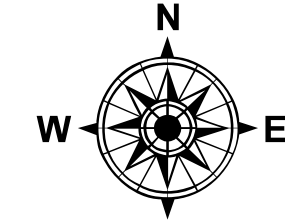
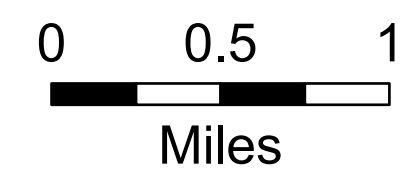


OPS Map

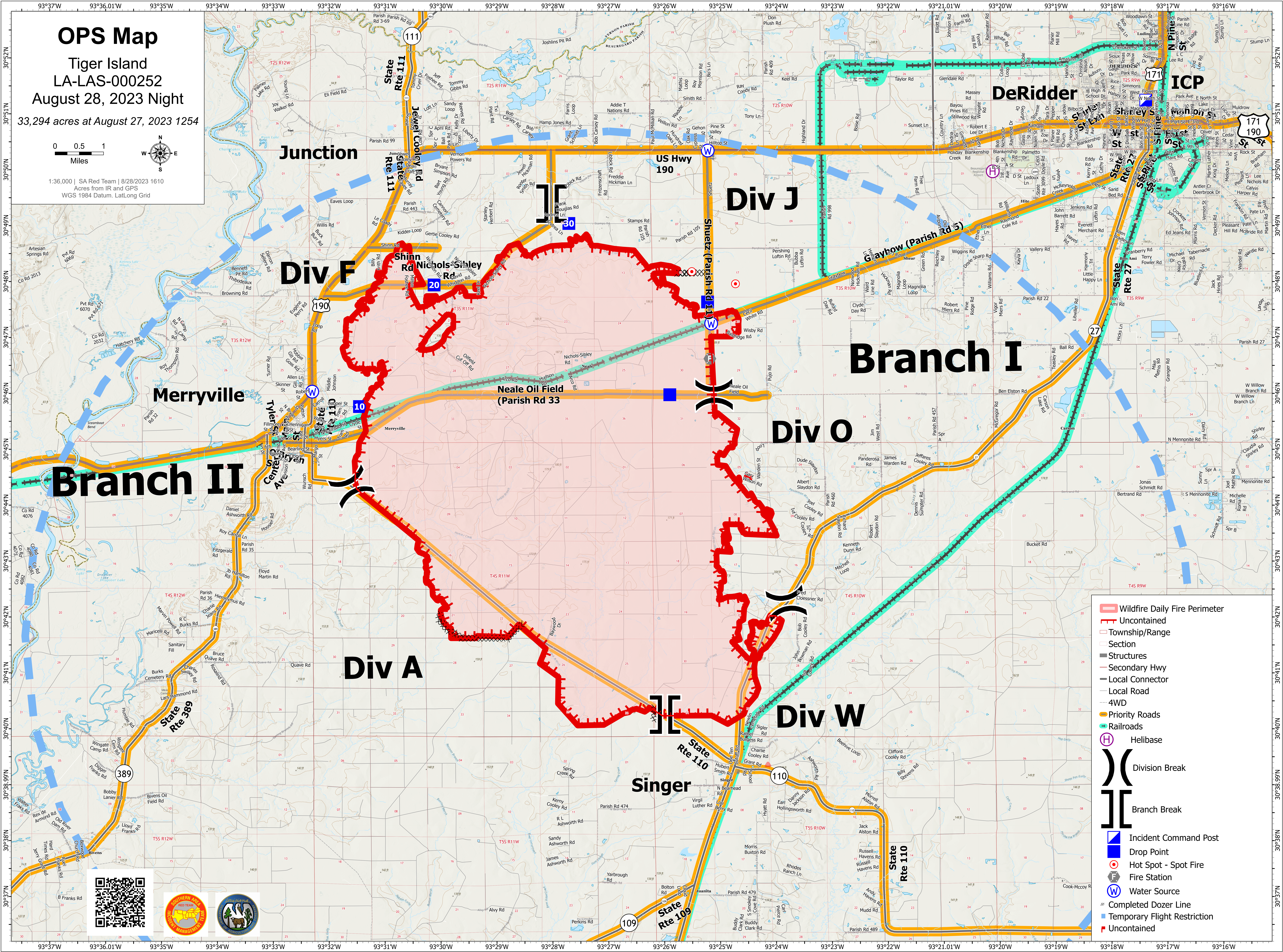
Tiger Island
LA-LAS-000252

August 28, 2023 Night

33,294 acres at August 27, 2023 1254



1:36,000 | SA Red Team | 8/28/2023 1610
Acres from IR and GPS
WGS 1984 Datum, Lat/Long Grid



- Wildfire Daily Fire Perimeter
- Uncontained
- Township/Range
- Section
- Structures
- Secondary Hwy
- Local Connector
- Local Road
- 4WD
- Priority Roads
- Railroads
- Helibase
- Division Break
- Branch Break
- Incident Command Post
- Drop Point
- Hot Spot - Spot Fire
- Fire Station
- Water Source
- Completed Dozer Line
- Temporary Flight Restriction
- Uncontained

