

# Air OPS Map

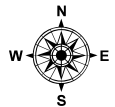
Tiger Island

LA-LAS-000252


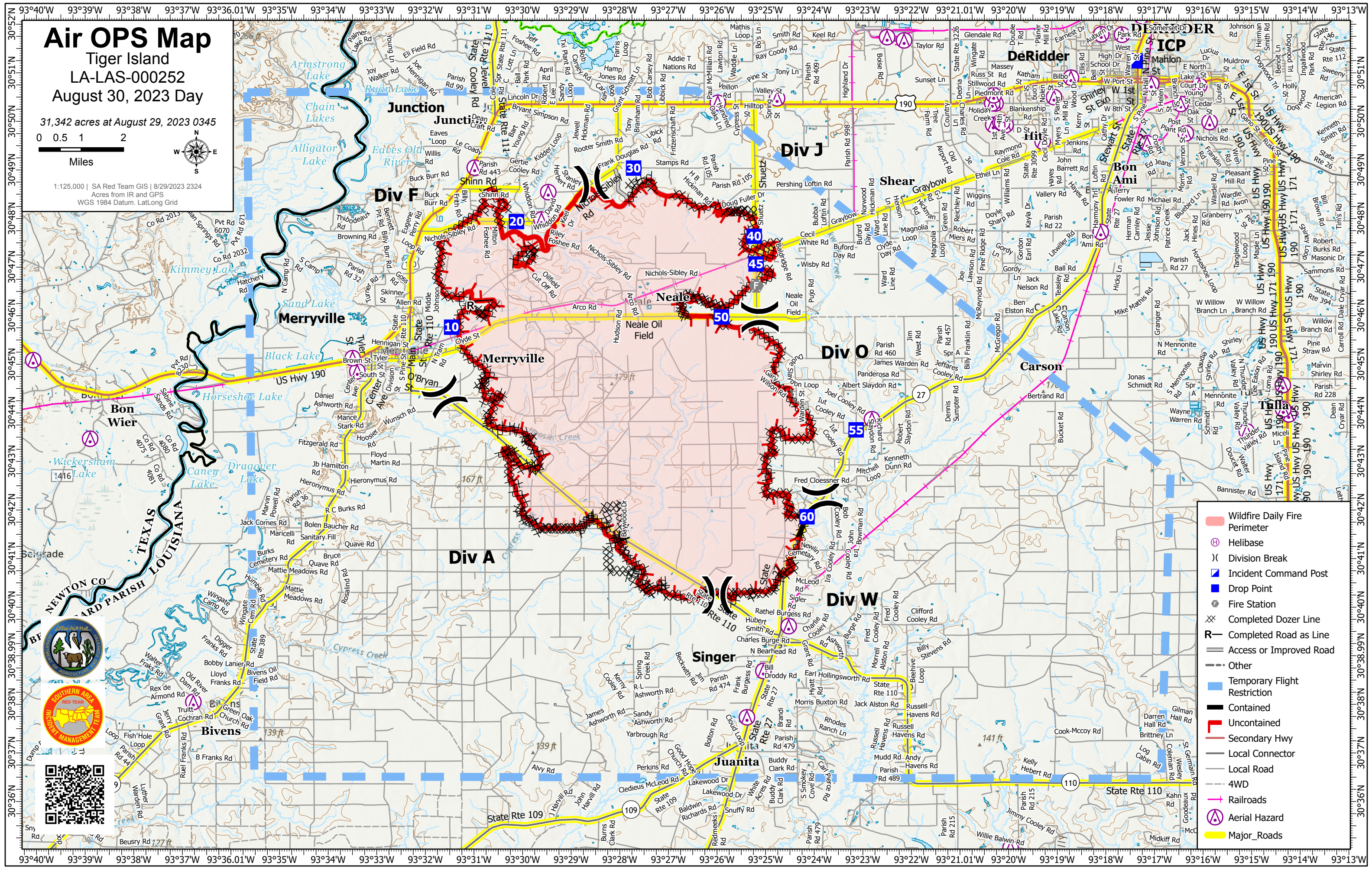
August 30, 2023 Day

31,342 acres at August 29, 2023 0345

0 0.5 1 2 Miles



1:125,000 | SA Red Team GIS | 8/29/2023 2324  
Acres from IR and GPS  
WGS 1984 Datum, Lat/Long Grid



- Wildfire Daily Fire
- Perimeter
- Helibase
- Division Break
- Incident Command Post
- Drop Point
- Fire Station
- Completed Dozer Line
- Completed Road as Line
- Access or Improved Road
- Other
- Temporary Flight Restriction
- Contained
- Uncontained
- Secondary Hwy
- Local Connector
- Local Road
- 4WD
- Railroads
- Aerial Hazard
- Major\_Roads