

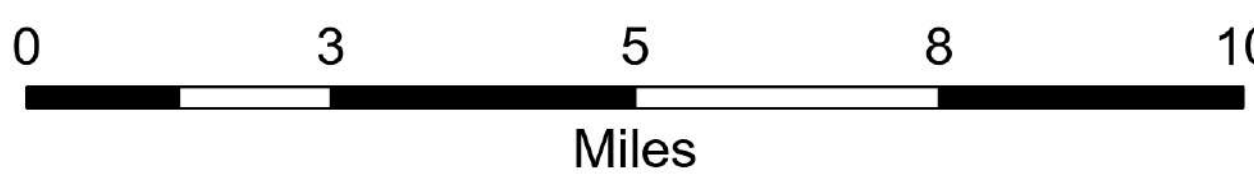
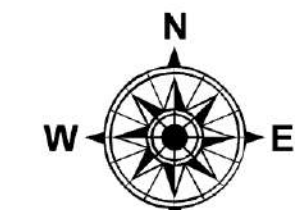
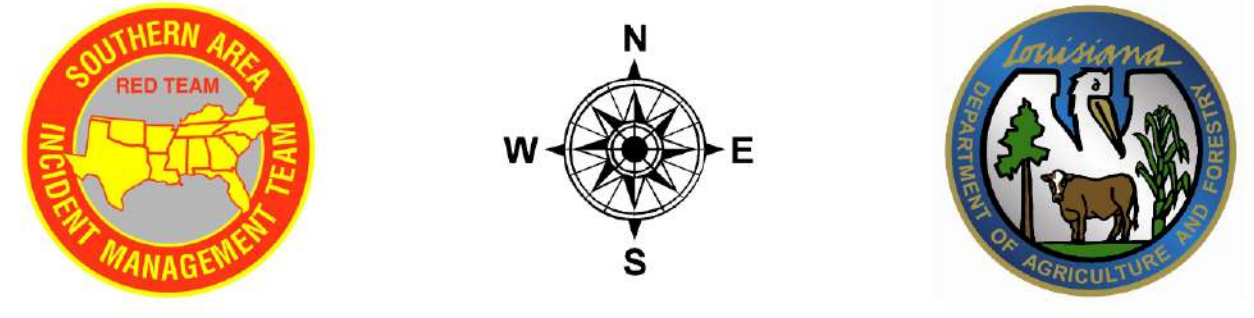
# Air OPS Map

**Tiger Island**  
LA-LAS-000252  
08/29/2023 at 31,342 acres 0345

**Hwy 113**  
LA-LAS-000256  
09/02/2023 at 7,321 acres 1607

**Lions Camp Road**  
LA-LAS-000281  
09/02/2023 at 790 acres 1700

**Elizabeth**  
LA-LAS-000296  
09/02/2023 at 878 acres 1900



1:100,000 | SA Red Team GIS | 9/3/2023 2117  
Acres from IR and GPS  
WGS 1984 Datum, Lat/Long Grid

**Lions Camp Road Fire**

**Ida Fire**

**Hwy 113 Fire**

**Elizabeth Fire**

**Tiger Island Fire**

- Wildfire Daily Fire Perimeter
- Contained
- Uncontained
- Temporary Flight Restriction
- Dip Site
- Helispot
- Helibase
- Division Break
- Incident Command Post
- Drop Point
- Aerial Obstruction
- State Boundary
- County Boundary
- City Boundary

