

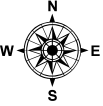
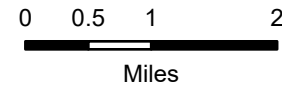
OPS Map

Tiger Island

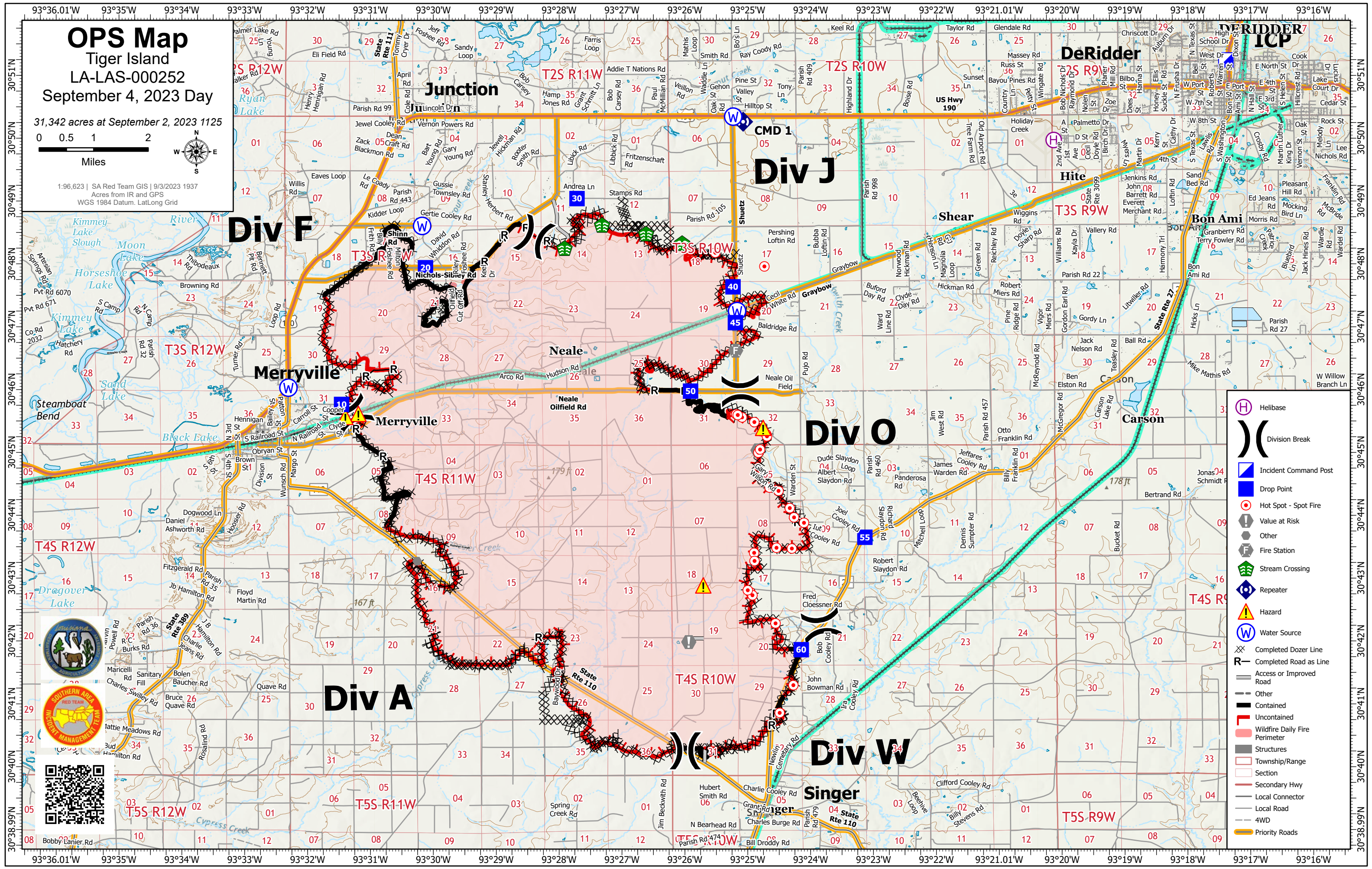
LA-LAS-000252

September 4, 2023 Day

31,342 acres at September 2, 2023 1125



1:96,623 | SA Red Team GIS | 9/3/2023 1937
Acres from IR and GPS
WGS 1984 Datum, Lat/Long Grid



- Helibase
- Division Break
- Incident Command Post
- Drop Point
- Hot Spot - Spot Fire
- Value at Risk
- Other
- Fire Station
- Stream Crossing
- Repeater
- Hazard
- Water Source
- Completed Dozer Line
- Completed Road as Line
- Access or Improved Road
- Other
- Contained
- Uncontained
- Wildfire Daily Fire
- Perimeter
- Structures
- Township/Range
- Section
- Secondary Hwy
- Local Connector
- Local Road
- 4WD
- Priority Roads

