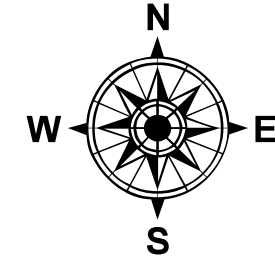
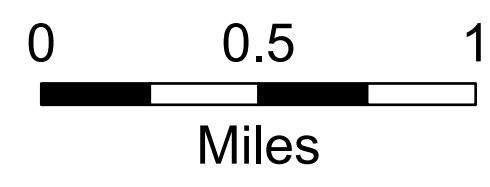
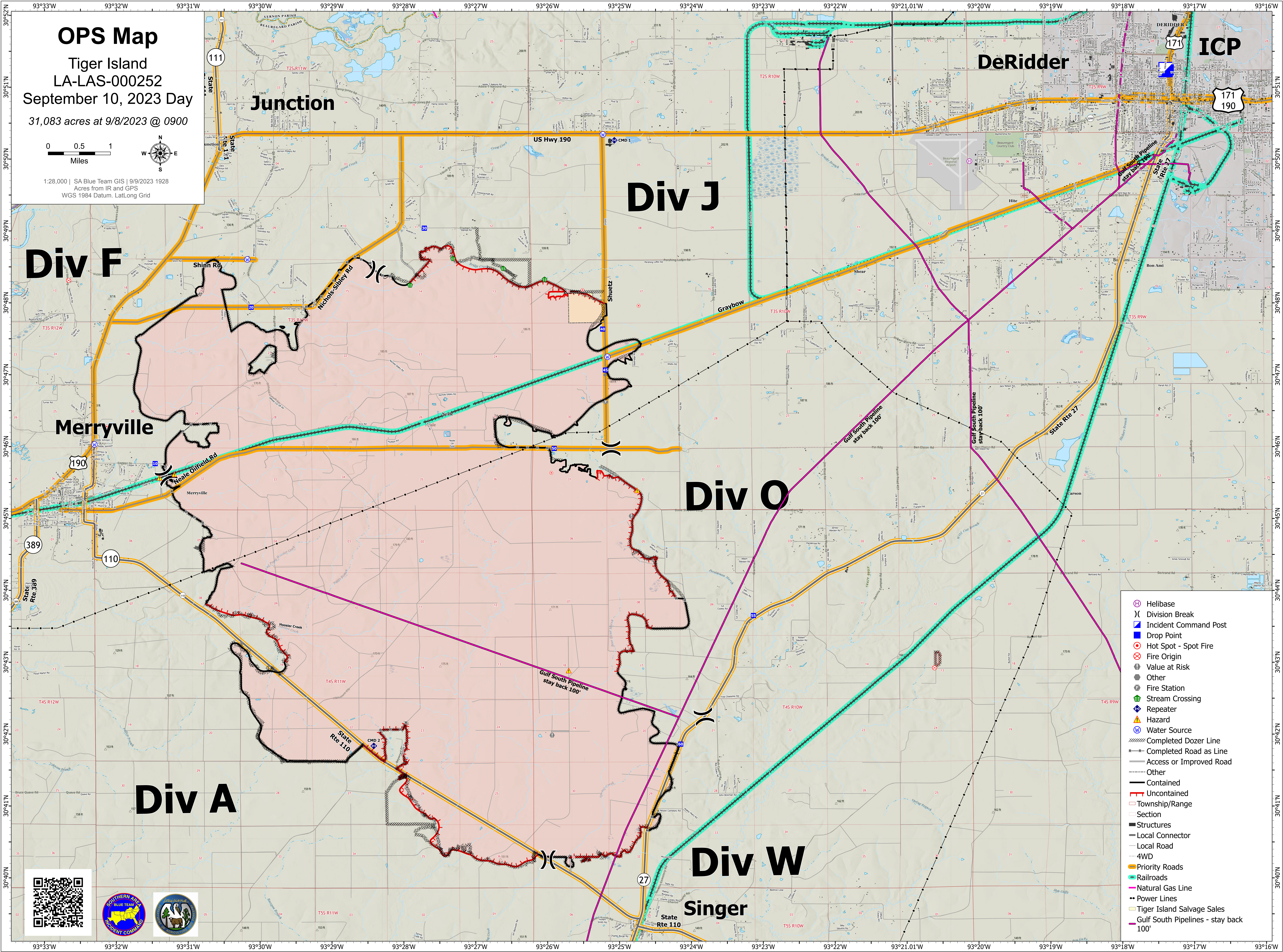


OPS Map

Tiger Island
LA-LAS-000252
September 10, 2023 Day
31,083 acres at 9/8/2023 @ 0900



1:28,000 | SA Blue Team GIS | 9/9/2023 1928
Acres from IR and GPS
WGS 1984 Datum, Lat/Long Grid



- ⊕ Helibase
-) Division Break
- 📍 Incident Command Post
- Drop Point
- 🔥 Hot Spot - Spot Fire
- ⊗ Fire Origin
- ⊙ Value at Risk
- Other
- 🚒 Fire Station
- 🌿 Stream Crossing
- ⚡ Repeater
- ⚠ Hazard
- 🌊 Water Source
- ⊘ Completed Dozer Line
- Completed Road as Line
- Access or Improved Road
- Other
- Contained
- Uncontained
- ▭ Township/Range
- ▭ Section
- ▭ Structures
- Local Connector
- Local Road
- 4WD
- 🛣 Priority Roads
- 🚊 Railroads
- 🔴 Natural Gas Line
- ⚡ Power Lines
- 📍 Tiger Island Salvage Sales
- 📍 Gulf South Pipelines - stay back 100'

