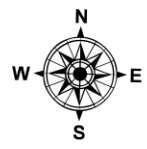









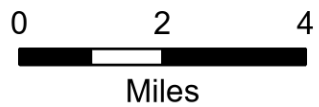


IAP Map
 Tiger Island
 LA-LAS-000252
 September 16, 2023 Day
 31,087 acres at 9/12/2023 @ 0900



-  Helibase
-  Division Break
-  Incident Command Post
-  Drop Point
-  Fire Station
-  Water Source
-  Contained
-  Uncontained
-  Completed Hand Line
-  Access or Improved Road
-  Wildfire Daily Fire Perimeter



1:170,000 | SA Blue Team GIS | 9/15/2023 1733
 Acres from IR and GPS
 North American 1983 Datum, LatLong Grid