
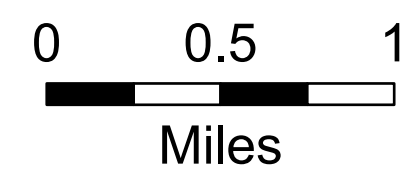


OPS Map

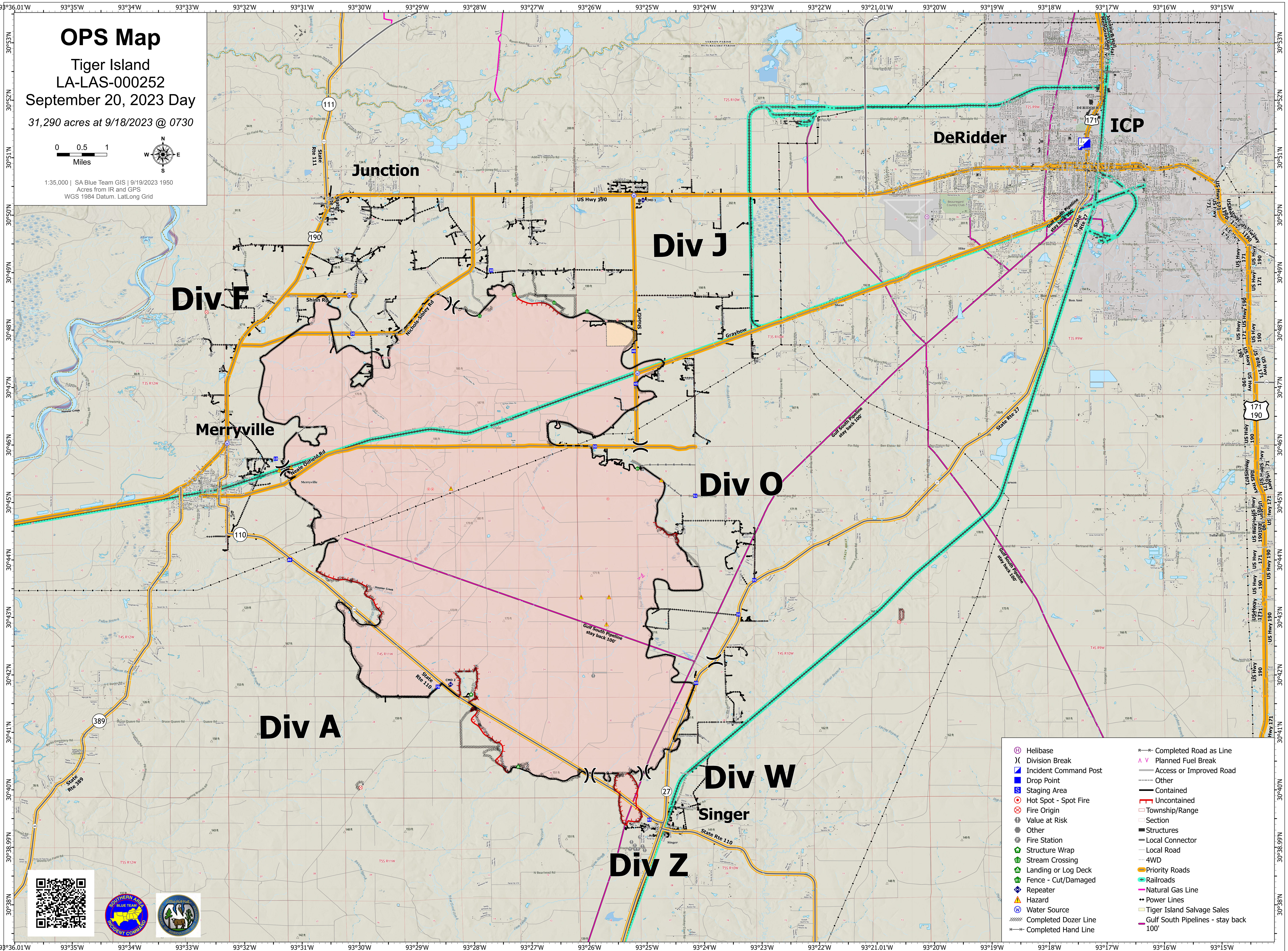
Tiger Island
LA-LAS-000252

September 20, 2023 Day

31,290 acres at 9/18/2023 @ 0730



1:35,000 | SA Blue Team GIS | 9/19/2023 1950
Acres from IR and GPS
WGS 1984 Datum, Lat/Long Grid



- ⊕ Helibase
- ⌘ Division Break
- 🚒 Incident Command Post
- 📍 Drop Point
- 📦 Staging Area
- 🔥 Hot Spot - Spot Fire
- 📍 Fire Origin
- ⚠️ Value at Risk
- 📍 Other
- 📍 Fire Station
- 📍 Structure Wrap
- 📍 Stream Crossing
- 📍 Landing or Log Deck
- 📍 Fence - Cut/Damaged
- 📍 Repeater
- 📍 Water Source
- ⚡ Completed Dozer Line
- ⚡ Completed Hand Line
- Completed Road as Line
- ⚡ Planned Fuel Break
- Access or Improved Road
- Other
- Contained
- Uncontained
- Township/Range
- Section
- Structures
- Local Connector
- Local Road
- 4WD
- Priority Roads
- Railroads
- Natural Gas Line
- Power Lines
- Tiger Island Salvage Sales
- Gulf South Pipelines - stay back 100'

