

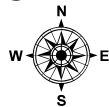

OPS Map

Tiger Island

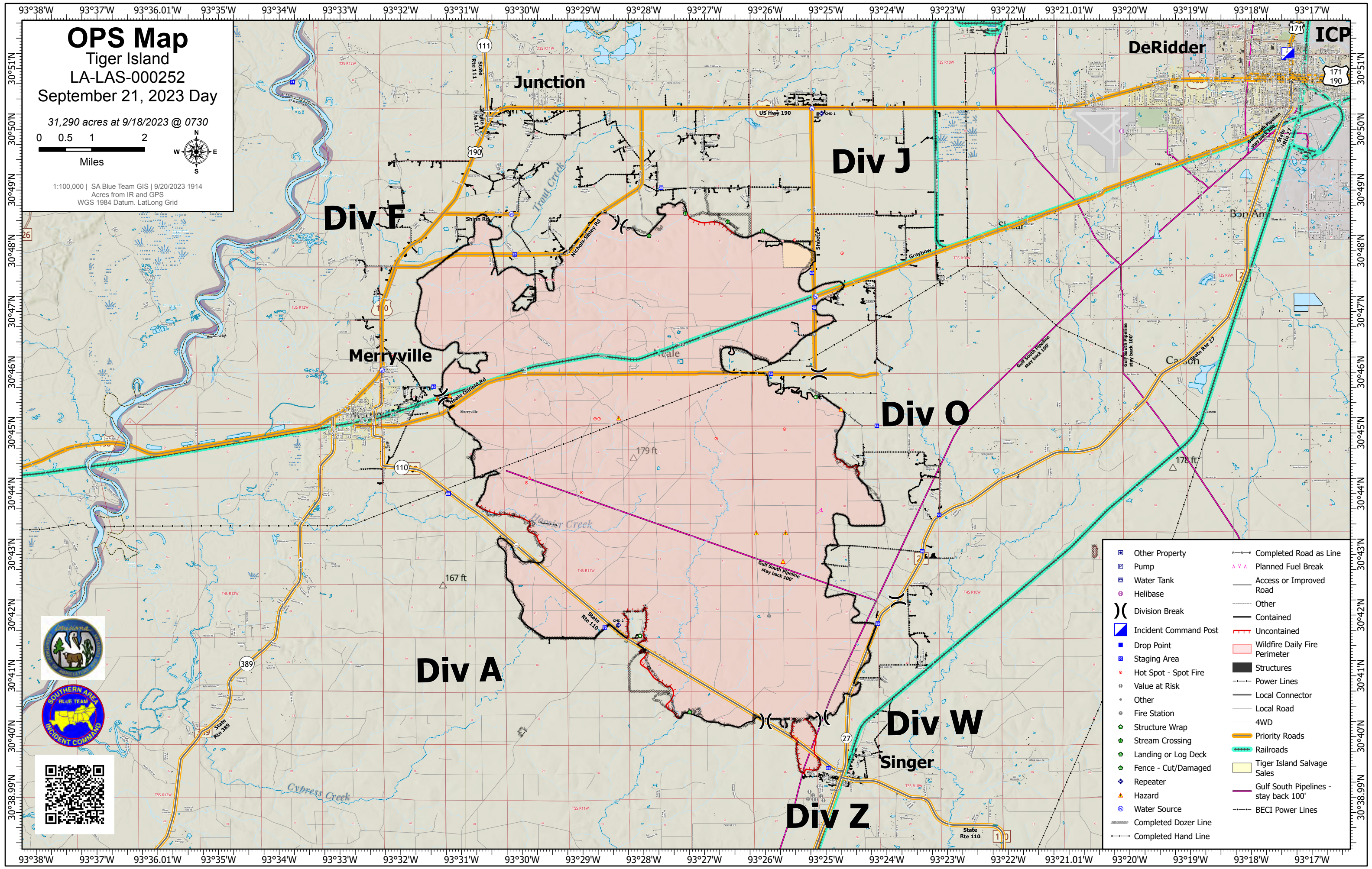
LA-LAS-000252

September 21, 2023 Day

31,290 acres at 9/18/2023 @ 0730



1:100,000 | SA Blue Team GIS | 9/20/2023 1914
Acres from IR and GPS
WGS 1984 Datum, LatLong Grid



	Other Property		Completed Road as Line
	Pump		Planned Fuel Break
	Water Tank		Access or Improved Road
	Helibase		Other
	Division Break		Contained
	Incident Command Post		Uncontained
	Drop Point		Wildfire Daily Fire Perimeter
	Staging Area		Structures
	Hot Spot - Spot Fire		Power Lines
	Value at Risk		Local Connector
	Other		Local Road
	Fire Station		Priority Roads
	Structure Wrap		Railroads
	Stream Crossing		Tiger Island Salvage Sales
	Landing or Log Deck		Gulf South Pipelines - stay back 100'
	Fence - Cut/Damaged		BECI Power Lines
	Repeater		
	Water Source		
	Completed Dozer Line		
	Completed Hand Line		

