

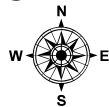

# OPS Map

Tiger Island

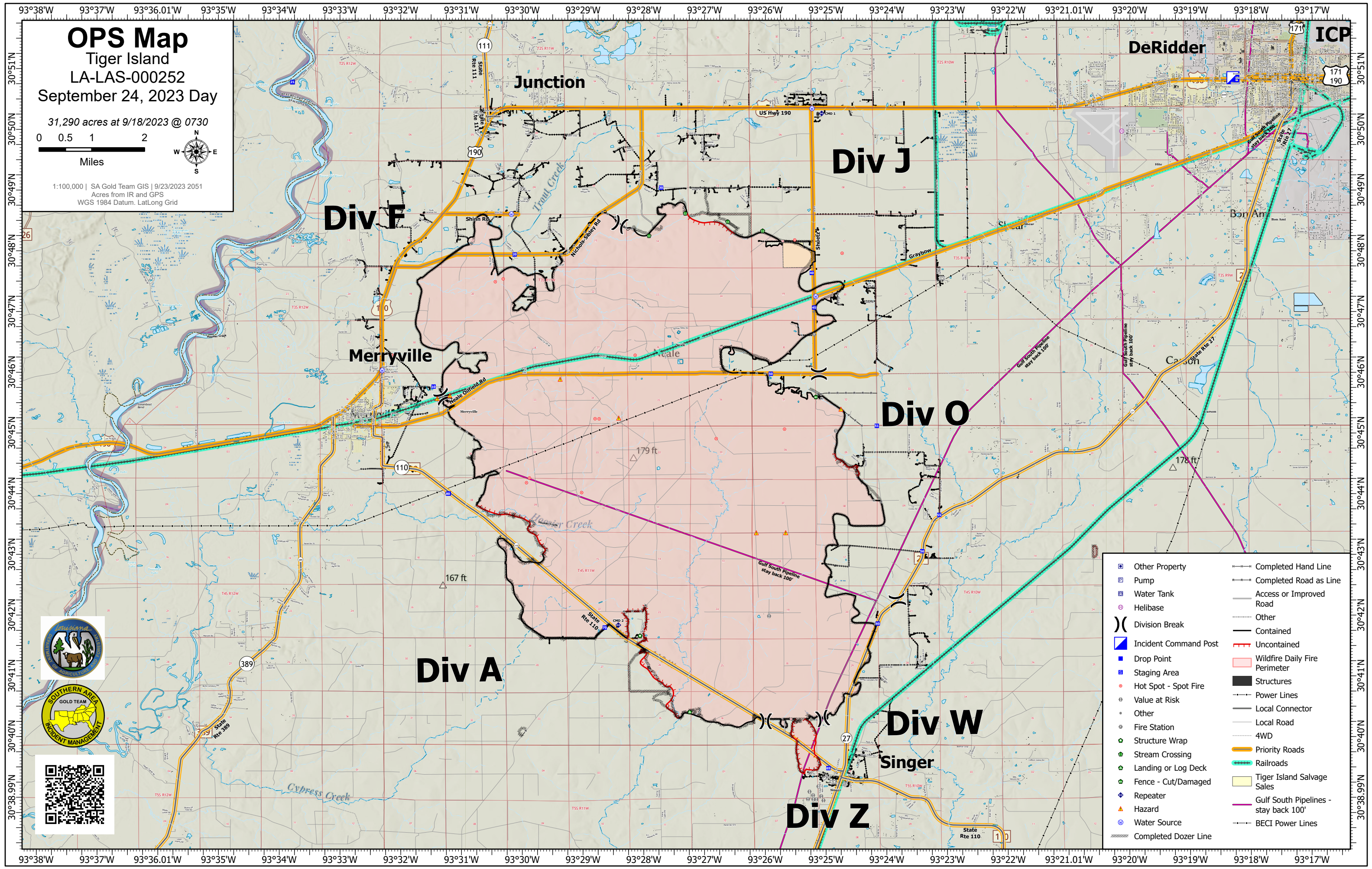
LA-LAS-000252

September 24, 2023 Day

31,290 acres at 9/18/2023 @ 0730



1:100,000 | SA Gold Team GIS | 9/23/2023 2051  
Acres from IR and GPS  
WGS 1984 Datum, LatLong Grid



- Other Property
- Pump
- Water Tank
- Helibase
- Division Break
- Incident Command Post
- Drop Point
- Staging Area
- Hot Spot - Spot Fire
- Value at Risk
- Other
- Fire Station
- Structure Wrap
- Stream Crossing
- Landing or Log Deck
- Fence - Cut/Damaged
- Repeater
- Hazard
- Water Source
- Completed Dozer Line
- Completed Hand Line
- Completed Road as Line
- Access or Improved Road
- Other
- Contained
- Uncontained
- Wildfire Daily Fire Perimeter
- Structures
- Power Lines
- Local Connector
- Local Road
- 4WD
- Priority Roads
- Railroads
- Tiger Island Salvage Sales
- Gulf South Pipelines - stay back 100'
- BECI Power Lines

