

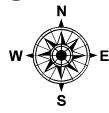

OPS Map

Tiger Island

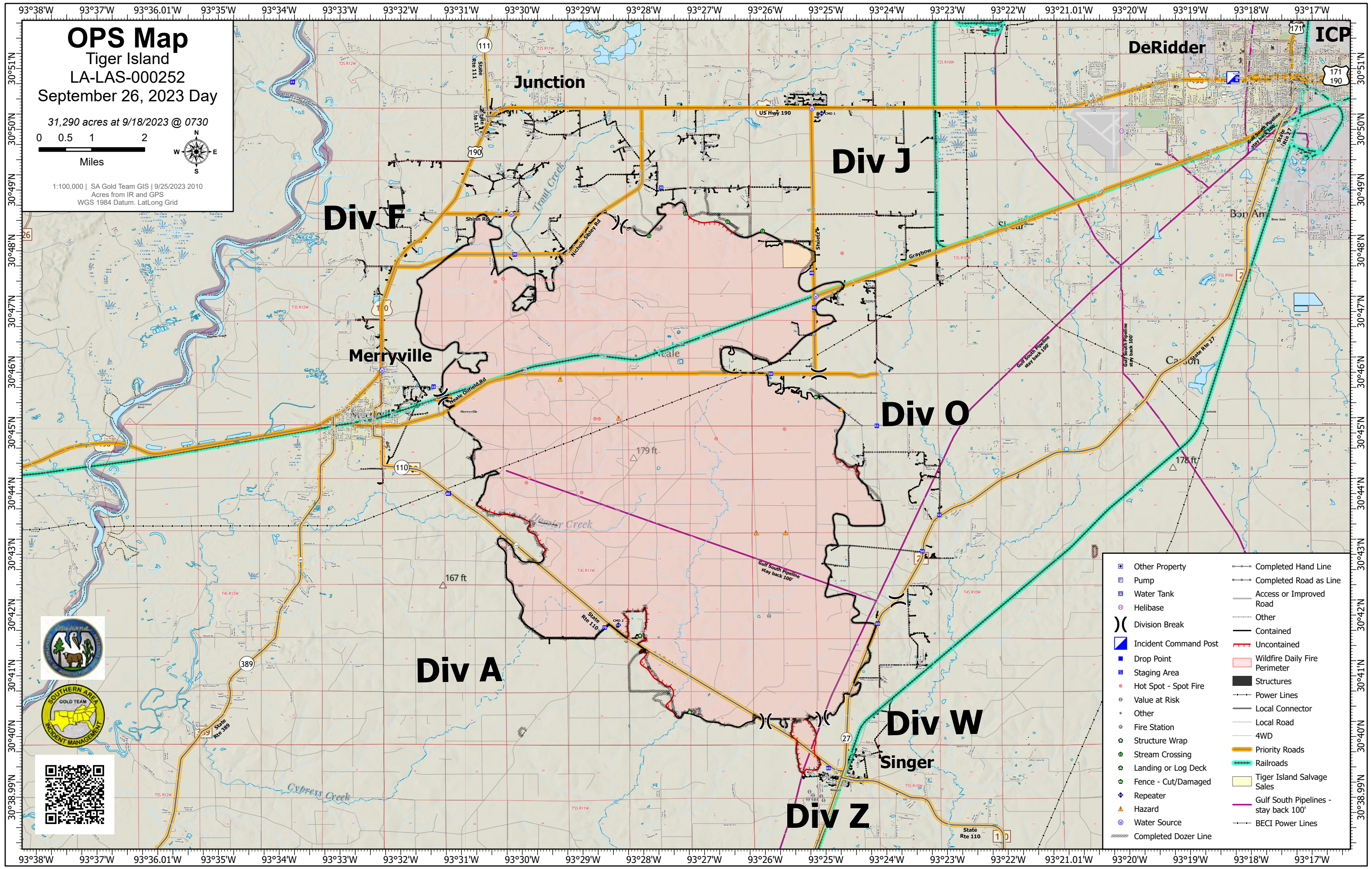
LA-LAS-000252

September 26, 2023 Day

31,290 acres at 9/18/2023 @ 0730



1:100,000 | SA Gold Team GIS | 9/25/2023 2010
Acres from IR and GPS
WGS 1984 Datum, LatLong Grid



- | | |
|-----------------------|---------------------------------------|
| Other Property | Completed Hand Line |
| Pump | Completed Road as Line |
| Water Tank | Access or Improved Road |
| Helibase | Other |
| Incident Command Post | Contained |
| Drop Point | Uncontained |
| Staging Area | Wildfire Daily Fire Perimeter |
| Hot Spot - Spot Fire | Structures |
| Value at Risk | Power Lines |
| Other | Local Connector |
| Fire Station | Local Road |
| Structure Wrap | 4WD |
| Stream Crossing | Priority Roads |
| Landing or Log Deck | Railroads |
| Fence - Cut/Damaged | Tiger Island Salvage Sales |
| Repeater | Gulf South Pipelines - stay back 100' |
| Hazard | BECI Power Lines |
| Water Source | |
| Completed Dozer Line | |