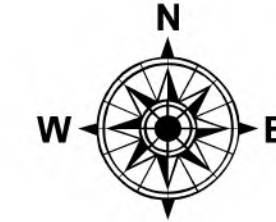
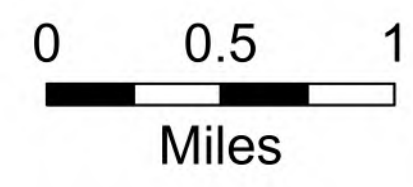


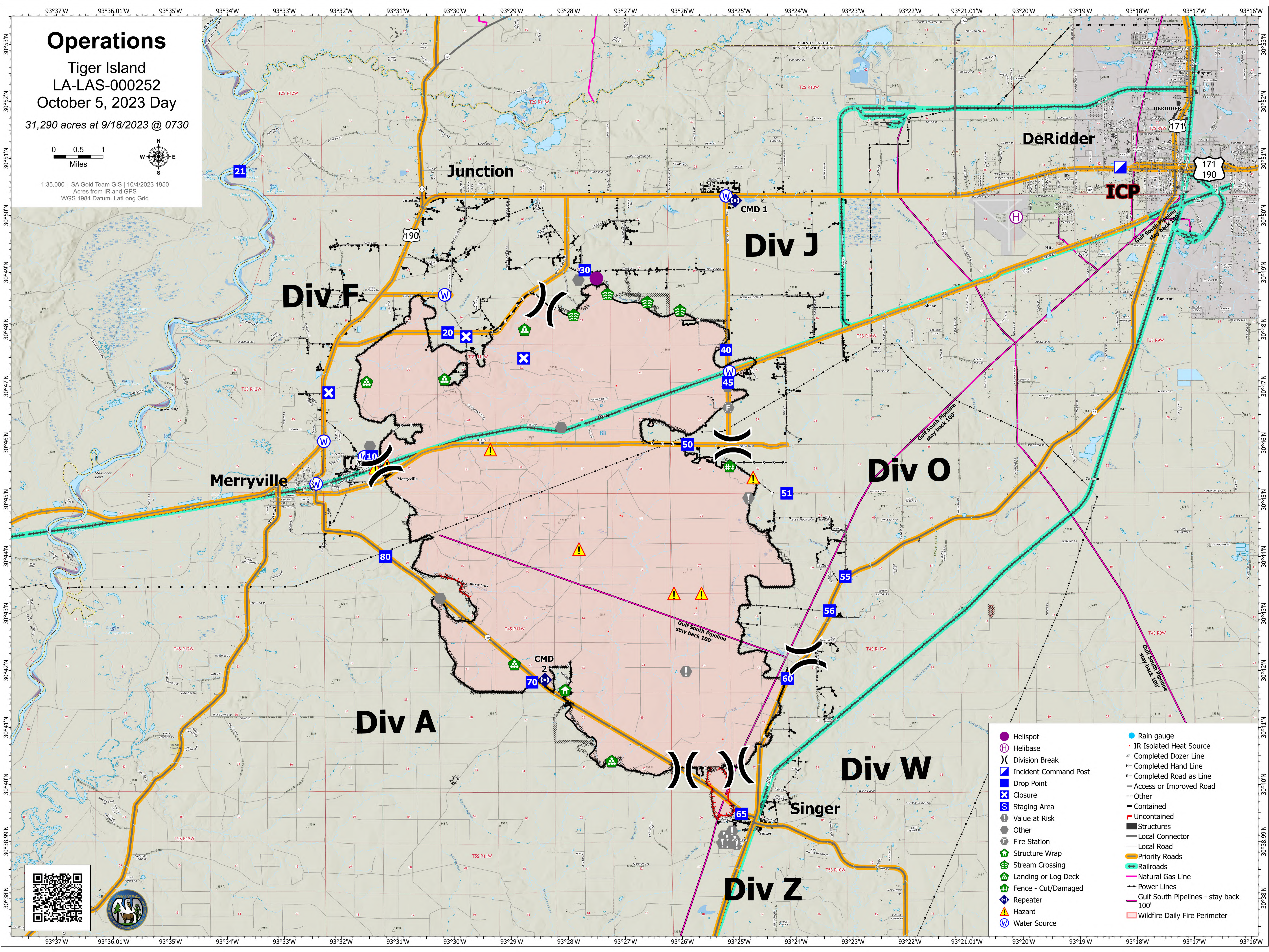
Operations

Tiger Island
LA-LAS-000252
October 5, 2023 Day

31,290 acres at 9/18/2023 @ 0730



1:35,000 | SA Gold Team GIS | 10/4/2023 1950
Acres from IR and GPS
WGS 1984 Datum, LatLong Grid



- Helispot
- Ⓜ Helibase
- ⌋ Division Break
- 🚒 Incident Command Post
- 🚚 Drop Point
- ⓧ Closure
- 📍 Staging Area
- ⚠ Value at Risk
- 🏠 Other
- 🏠 Fire Station
- 🏠 Structure Wrap
- 🌳 Stream Crossing
- 🌳 Landing or Log Deck
- 🌳 Fence - Cut/Damaged
- 📶 Repeater
- ⚠ Hazard
- 🚰 Water Source
- 🌧 Rain gauge
- 🔥 IR Isolated Heat Source
- ⌋ Completed Dozer Line
- ⌋ Completed Hand Line
- ⌋ Completed Road as Line
- ⌋ Access or Improved Road
- ⌋ Other
- 🔴 Contained
- 🔴 Uncontained
- 🏠 Structures
- 🛣 Local Connector
- 🛣 Local Road
- 🛣 Priority Roads
- 🚊 Railroads
- 🔴 Natural Gas Line
- 🔴 Gulf South Pipelines - stay back 100'
- ⌋ Power Lines
- 🔴 Wildfire Daily Fire Perimeter

