



Tiger Island Fire

LA-LAS-000252

Hwy 113 Fire

LA-LAS-000256

Lions Camp Road Fire

LA-LAS-000281

Elizabeth Fire

LA-LAS-000296

IAP

September 05, 2023 – 0700-1900 hrs



Link to IAP (all fires)

Finance/Time: 2023.tigerisland.finance@firenet.gov

Plans: 2023.tigerisland.plans@firenet.gov

Demob: 2023.tigerisland.demob@firenet.gov

PIO: 2023.tigerisland@firenet.gov - 318-239-9263

Text photos to: 912-286-3110

[Inciweb - https://inciweb.nwcg.gov/](https://inciweb.nwcg.gov/)

[Facebook@TigerIslandFire](#)

[Facebook@113andLionsCamp](#)

[Facebook@ElizabethFireLA](#)

Tiger Island Fire LA-LAS-000252



[Link to Tiger Island Maps](#)

Hwy 113 Fire LA-LAS-000256



[Link to Hwy 113 Fire Maps](#)

Lions Camp Road Fire LA-LAS-000281



[Link to Lions Camp Road Fire Maps](#)

Elizabeth Fire LA-LAS-000296



[Link to Elizabeth Fire Maps](#)

INCIDENT OBJECTIVES (ICS 202)

1. Incident Name:	2. Operational Period: DAY	
TIGER ISLAND, HWY 113, LIONS CAMP ROAD AND ELIZABETH	Date/Time From: 09/05/2023 0700 TUES	Date/Time To: 09/05/2023 1900 TUES
3. Objective(s):		
<ol style="list-style-type: none"> 1. All operations will be conducted with safety of the public and firefighters in mind. Protection of life and property is your highest priority task. When in doubt, sacrifice acres rather than firefighter and public safety. 2. Provide public information regarding fire danger to maintain good awareness of the risk and hazards to the public. Coordinate with LDAF Public Information Officer at (225) 975-7532 or presssecretary@ldaf.la.gov and State Fire Marshall's Public Affairs Director at (225) 620-5115 or ashley.rodrique@la.gov. 3. Manage the human resources assigned to fire incident in a manner that promotes mutual respect and is consistent with interagency human resource objectives. The team will handle EEO complaints in consultation with LDAF Human Resources involving personnel attached to the team. 4. Continue partnership and coordination with the appropriate LDAF, State Fire Marshall, GOHSEP, and local public safety officials. 5. Manage incident in a cost effective manner. 		
4. Operational Period Command Emphasis:		
Stop, Think, Discuss then Act, and ensure LCES is in place prior to engaging the fires. The Tiger Island, Hwy. 113, Lions Camp Road and Elizabeth Fires receive a strategic, risk-based response, commensurate with the threats and opportunities, and uses the full spectrum of management actions, that consider fire and fuel conditions, weather, values at risk, and resources available.		
General Situational Awareness:		
Watch Out Situations: Extreme heat, dry fuels and fire behavior. Aviation use and possible long medivac times. Cumulative fatigue.		
5. Site Safety Plan Required? Yes <input type="checkbox"/> No <input checked="" type="checkbox"/>		
Approved Site Safety Plan(s) Located		
6. Incident Action Plan (the items checked below are included in this Incident Action Plan):		
<input type="checkbox"/> ICS 202 <input type="checkbox"/> ICS 203 <input type="checkbox"/> ICS 204 <input type="checkbox"/> ICS 205 <input type="checkbox"/> ICS 205A <input type="checkbox"/> ICS 206	<input type="checkbox"/> ICS 207 <input type="checkbox"/> ICS 208 <input type="checkbox"/> ICS 220 <input type="checkbox"/> Map/Chart <input type="checkbox"/> Weather Forecast/Tides/Currents	Other Attachments: <input type="checkbox"/> _____ <input type="checkbox"/> _____ <input type="checkbox"/> _____ <input type="checkbox"/> _____
7. Prepared by: KELLY RUSSELL	Position/Title: PSCC	Signature:
8. Approved by Incident Commander:	Name: /s/ BART KICKLIGHTER	Signature:
ICS 202	IAP Page	Date/Time: 09/04/2023 2000

ORGANIZATION ASSIGNMENT LIST (ICS 203)

1. Incident Name:		2. Operational Period: DAY	
TIGER ISLAND		Date/Time From: 09/05/2023 0700 TUE	Date/Time To: 09/05/2023 1900 TUE
3. Incident Commander(s) and Command Staff:		COMMUNICATIONS UNIT	JERRY PATRICK; BARRY STEARNS
IC/UC	STEVE PARRISH	MEDICAL UNIT	NICK ARNETT, RICH D'ORAZIO
DEPUTY	BART KICKLIGHTER	FOOD UNIT	DAVID MALONE
IC/UC	JAY MICKEY (T)	SECURITY UNIT	KAREN BRADFORD
SAFETY OFFICER	B.LIDELL, J.CASTRO, J.ROSE (T), E.BRATCHER (T)	7. Operations Section:	
INFORMATION OFFICER	B.STRAWSER, S.HEISEY	DAY OPS SECTION CHIEF	SHANE STURGILL
LIAISON OFFICER	BOBBY CLAYBROOK, S. MILLER (T) BOB FRANCIS, B. WRIGHT (T)	PLANNING OPS	T.FLOYD, V.EDGE, T.HAWKINS
4. Agency/Organization Representative(s):		FIELD OPS	P. MYERS, M. JAMIESON D. WALKER, J. KOLAKS (T)
Agency/Organization	Name		
LDAF	WADE DUBEA STATE FORESTER	DIVISION/GROUP	TIGER ISLAND FIRE DIV A MATT BENEDICT
LDAF	M. POLK, M. DAVIS, R. HARRIS	DIVISION/GROUP	TIGER ISLAND FIRE DIV F DAVID ZUARES, JAKE GUADIANA (T)
NATIONAL GUARD	COL SCOTT SLAVEN	DIVISION/GROUP	TIGER ISLAND FIRE DIV J M. STANAWAY W. BALE (T)
GOHSEP	TODD SMITH, AMY MICHAELS	DIVISION/GROUP	TIGER ISLAND FIRE DIV O/W LISA LONCAR GARRISON LUPTON (T)
FIRE MARSHAL	R.SHOULTZ, C.ROBERSON	DIVISION/GROUP	LIONS CAMP ROAD FIRE UNSTAFFED
RAPIDES PARISH	ANGIE BRANTON, AREP	DIVISION/GROUP	HWY 113 FIRE DIV B DEREK HOBAN
VERNON PARISH	CHIEF BOBBY HOOKS	DIVISION/GROUP	HWY 113 FIRE DIV G JOE NAMES
5. Planning Section:		DIVISION/GROUP	HWY 113 FIRE DIV K CRAIG ROBERTSON
CHIEF	KELLY RUSSELL MARG OLSON	DIVISION/GROUP	HWY 113 FIRE DIV S/X BRIAN KEATING
RESOURCES UNIT	RICH AUBUCHON BRIAN DAVIS	DIVISION/GROUP	ELIZABETH FIRE JOSH HAVIRD (T)
SITUATION UNIT	ERIC SCHMECKPEPPER MICHAEL DOUCET (T)	7b. Air Operations Branch:	
DEMOBILIZATION UNIT	DONNA THOMAS (V)	AIR OPS BRANCH DIRECTOR	DARLENE HALL BRAD BERNARDY
FIRE BEHAVIOR ANALYST	ALISON COONS, GREG TITUS	AIR SUPPORT SUPERVISOR	CLINT DAVIS (T)
TRAINING SPECIALIST	GREG SEAMON	HELIBASE MANAGER	JACOB PASTORIUS
GIS SPECIALIST	T. BARNES, A. POOLE (T), T. TELLER(T) M. HAUNSPERGER, M. DISKIN (V)	8. Finance/Administration Section:	
TECHNOLOGY SUPPORT SPECIALIST	JOE ASHBY TONY FARMER	CHIEF	SANDRA MORRIS KRISTIE BOWEN (T)
INCIDENT METEOROLOGIST	JEREMY MICHAEL	DEPUTY	JAMES MEREDITH
AIR SPECIALIST	LINDA CHAPPELL STEVE PAES (T)	TIME UNIT	CATHERINE FARLEY
6. Logistics Section:			
CHIEF	CHRIS REVELS		
DIRECTOR	JOE WALKER		
SUPPLY UNIT	NINA DONLEY-RIVERS		
FACILITIES UNIT	SUSANNE ADAMS		
GROUND SUPPORT UNIT	ROBERT JOHNSON		
9. Prepared By:	Name: KELLY RUSSELL	Position/Title: PSCC	Signature:
ICS 203	IAP Page	Date/Time: 09/04/2023 2000	



To: All Incident Personnel

As Incident Commander, I am committed to a policy of “zero tolerance” of inappropriate behavior during incident operations. Any form of harassment, discriminatory practices, or disrespectful behavior will not be tolerated. Known or reported acts will be dealt with appropriately.

I am particularly concerned about the perception that alcohol has a place in any of the Incident facilities. It is not appropriate to indulge in alcoholic beverages during any fire assignment.

The Southern Area Red Team has a policy of “NO ALCOHOL” from the time of dispatch until the time of physical release from the Incident. Members of the Team voluntarily comply with this policy; all incident personnel will be expected to do so also.

We endorse, support, and expect an attitude of mutual respect for all Incident personnel and the public we serve. We also, endorse the attitude and work ethic that places “Safety First, every time on every Incident.” We expect nothing less.

/s/Steve Parrish

Incident Commander

SA Red Team



Fire Weather Forecast

FORECAST NO: 09
PREDICTION FOR: Tuesday and Tue Night
DATE: September 5th, 2023
FORECAST ISSUED: 1800 hr September 4th, 2023

Fires: Tiger Island - Highway 113
 Lions Camp Road - Elizabeth
Incident Meteorologist: *Jeremy Michael*
Signed: JRM (304-886-2331)

WEATHER DISCUSSION: As the weather system pulls away from the region today, coverage of showers and storms will be less across fire areas. However, scattered showers and storms are still expected by this afternoon. The main risks from any storms will be brief heavy rain, lightning, and gusty outflow winds. The probability of a wetting rain (0.25"+) drops to 30%. Winds will favor SSE, but be variable at times with occasional wind gusts around 15 mph. Any showers and storms will gradually diminish through the evening with clearing overnight.

TODAY:

WEATHER: Partly cloudy becoming mostly cloudy with scattered showers and thunderstorms.
MAX TEMP: 94-97° **HEAT INDEX:** 102-106° **MIN RH:** 45-55%
PROBABILITY OF PRECIP: 50% **CHC WTG RAIN:** 30% **LAL:** 3
WINDS (20 feet): SSE 4-8 mph with gusts up to 15 mph. Gusty and erratic outflows from variable directions associated with any storms.
MIXING HEIGHT: Weak morning inversion. 5,000-6,000 ft during the afternoon.
TRANSPORT WIND: S 8-13 mph.

TONIGHT:

WEATHER: Isolated showers/storms during the early evening; clearing overnight.
MIN TEMP: 72-75° **MAX RH:** 90-100%
PROBABILITY OF PRECIP: 20% **CHC WTG RAIN:** 5% **LAL:** 2 evening; 1 overnight
WINDS (20 feet): SSE 2-5 mph.
TRANSPORT WIND: SE 5-10 mph.

WEDNESDAY:

WEATHER: Partly cloudy with isolated showers and thunderstorms.
MAX TEMP: 96-99° **HEAT INDEX:** 102-106° **MIN RH:** 38-48%
PROBABILITY OF PRECIP: 25% **CHC WTG RAIN:** 15% **LAL:** 2
WINDS (20 feet): Variable 2-5 mph. Gusty/erratic outflows winds from variable directions with any storms.
MIXING HEIGHT: Weak morning inversion. 8,000-9,000 ft during the afternoon.
TRANSPORT WIND: S 6-11 mph.

EXTENDED OUTLOOK: THURSDAY- SATURDAY: Thursday through Saturday, daily chances for showers/storms will drop to 10-25% with warming/drying conditions. Southerly and/or southeasterly flow will keep enough moisture streaming north for continued excellent RH recoveries each morning. However, afternoon min RH values will drop back into the 30% range with daily highs around 100 degrees. Winds will generally be light, with occasional wind gusts around 15 mph.

FIRE BEHAVIOR FORECAST

FORECAST NUMBER: 12	TYPE OF FIRE: Wildland, Type 1
FIRE NAME: Tiger Island, Lions Camp Rd, Hwy 113, Elisabeth	OPERATIONAL PERIOD: Day Shift
DATE ISSUED: Monday, September 4, 2023 Time Issued: 1800	SHIFT DATE: Tuesday, September 5, 2023
UNIT: Private Lands	SIGNED: Greg Titus, FBAN

WEATHER SUMMARY:

Local Thresholds – Watch Outs Temp >80°, Min RH < 35%, Winds > 20 mph	Forecast for Today Temp: 94°, Min RH: 51%, Winds: 6-9 mph Gust 13
---	---

FIRE BEHAVIOR:

Yesterday's widespread rain, heavy in some areas will diminish fire behavior today. Heavy fuels remain dry. **KBDI and ERC values still at critical levels.** The potential for significant fire behavior and spread today is minimal. One and ten hour fuels are less available today due to higher humidities and yesterday's rain fall. Live fuel moistures are critically low (45-55%) and should be treated as fully cured/dead. Live fuels are unlikely to show significant recovery before going dormant. The interiors of heavy fuels are still dry and will burn.

Fire Behavior based on values for the fuel models shown.

Vegetation	Fuel Model	Rate of Spread	Flame Length
Grass/Shrub	GS3	Head 18 ch/hr Flank 3 ch/hr	Head 6 feet Flank 2 feet
Southern Rough	7	Head 15 ch/hr Flank 3 ch/hr	Head 4 feet Flank 2 feet
Timber Litter and Understory	TU2 / TL6	Head 6 ch/hr Flank 1 ch/hr	Head 3 feet Flank 1 feet

Expect little to no spotting today, maximum distance **500 feet**.

Peak Probability of Ignition = **38%**

In **15 minutes** a new spot fire or ignition during peak burn conditions in receptive fuels that did not receive rain yesterday could reach **1 acre**.

Specific Areas of Concern:

All Divisions: Yesterday's rainfall will put a damper on fire behavior today. This combined with the diminishing heat due to extensive mop-up will make fire movement minimal today. Sheltered heavies like stumps and logs will continue to hold heat. Dozer berms could still hold heat. Lightning outside of any rain event could produce new ignitions.

Tiger Island: The hardwood drainage in Division J is an area that needs attention.

Hwy 113: No additional areas of concern today due to yesterday's heavy rainfall.

Elisabeth: No additional areas of concern today due to yesterday's heavy rainfall.

Lions Camp Road: No areas of concern.

Air Operations:

Generally good conditions. Rain and storms in the afternoon may affect air operations.

Fire Behavior Safety Message

Watch for heat in dozer berms. Smoldering inside the berm could create voids that when stepped on will collapse. These voids could be deep and hot causing burn injuries.



Pocket Card
FDRA1 – Kisatchie NF



HEALTH AND SAFETY MESSAGE

INCIDENT: Tiger Island, Highway 113,
Elizabeth and Lions Camp Road Fires

DATE: 09/05//2023
Operational Period: Day

Major Hazards and Risks:

1. Thunderstorms
2. Driving
3. Heat/Dehydration
4. Fire Weakened Trees

OIL AND GAS PIPELINE SAFETY:

Heavy equipment should avoid travelling down the right-of-way (ROW) on Oil and Gas pipelines. If you must traverse a pipeline, cross directly across the line (perpendicular to the line).

Dozers should not push line across a pipeline ROW. If you must construct line across a ROW, back drag the blade.

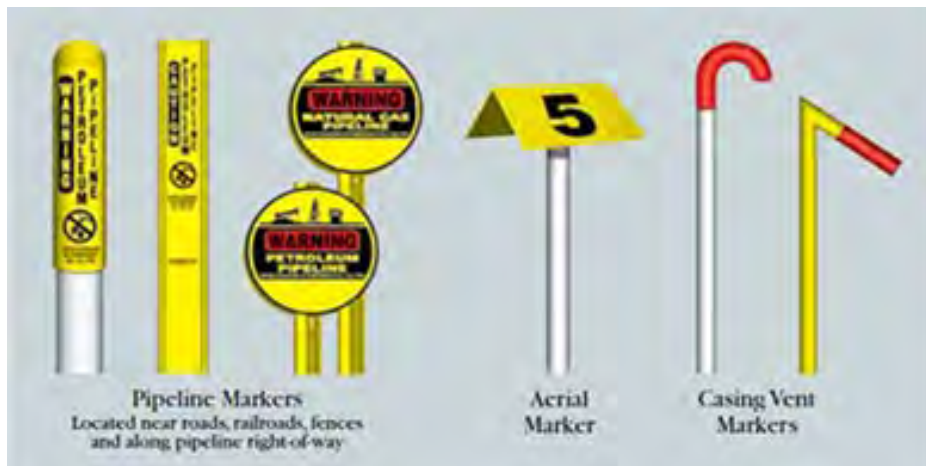
Use the minimum tool when practical (wet line, hand line etc.).

Be on the lookout for buried pipe that has been exposed on the surface through erosion. If found, flag exposed pipe conspicuously.

Pipeline ROWs wider than 30' may be high pressure transmission lines. Be extra careful here.

If unsure about a suspected pipeline or safe operation on pipelines, call gas company representatives Tim Thibodeaux (318) 729-1830 in the Pitkin area or Michael Jordan (337) 375-4830 in other areas.

PIPELINE MARKERS



Incident Risk Assessment



Incident Safety Officers: Brad Lidell, Joe Castro, Ed Bratcher(t), and Jason Rose(t)

Division/Group Assignment List (ICS 204 WF)

Controlled Unclassified Information//Basic

1. Incident Name:			3.			
TIGER ISLAND			Branch:		Division/Group	
2. Operational Period: DAY						
Date/Time From: 09/05/2023 0700 TUE		Date/Time To: 09/05/2023 1900 TUE		TIGER ISLAND FIRE DIV A		
4. Operations Personnel						
OPERATIONS CHIEF		PETER MYERS		DIVISION/GROUP SUPERVISOR		MATT BENEDICT
AIR ATTACK SUPERVISOR						
5. Resources Assigned this Period						
Strike Team / Task Force / Resource Designator		LWD	Leader	Number Persons	Drop Off PT./Time	Pick Up PT./Time
E-69 ENG6 PLATTE CANYON FPD		09/14	BRANDON TROSCH, GARRICK FREW (T)	3	DP60/0700	DP60/1900
E-5007 ENG6 NC-NCS		09/13	JOHN LAND	2	DP60/0700	DP60/1900
E-5008 ENG6 NC-NCS		09/13	ZACH JONES	2	DP60/0700	DP60/1900
E-46 WTS1 DYNAMITE WATER		09/13	RANDY KOING	1	DP60/0700	DP60/1900
E-5020 VUTV - VA-VAS		09/16	DANIEL SWISHER	2	DP60/0700	DP60/1900
O-3.73 SOFC (T)		09/09	JASON ROSE	1	DP60/0700	DP60/1900
6. Control Operations/Work Assignments:						
TASK: Continue mop up operations along all perimeter lines 50 feet in. Mitigate needle caste within dozer line, preventing re-burn.						
PURPOSE: Keep fire north of Hwy 100W and existing control lines. Complete mop up 100 feet in.						
END STATE: Residences and structures are protected. Fire remains within the current foot print.						
7. Special Instructions:						
IWI IC						
<ul style="list-style-type: none"> Take charge of scene Contact Medic: BK radio TAC 1 or State Radio Interop 5. Contact Div Sup & Tiger Island Communications as IWI IC Follow Incident Medical Report For back-up IWI communications with Tiger Island Communications call 208-891-6743 						
8. Division/Group Communication Summary						
Function	Channel	RX Frequency N/W	RX Tone/NAC	TX Frequency N/W	TX Tone/NAC	Mode
TACTICAL	1	168.0500N	110.9	168.0500N	110.9	A
COMMAND	10	170.9750N	110.9	168.7000N	110.9	A
AIR TO GROUND	12	168.4000N		168.4000N		A
AIR TO GROUND	13	166.6125N		166.6125N		A
AIR GUARD	16	168.6250N	110.9	168.6250N	110.9	A
9. Prepared By (Resource Unit Leader)			Approved By (Planning Section Chief)		Date	Time
RICH AUBUCHON			KELLY RUSSELL		09/04/2023	2000

Division/Group Assignment List (ICS 204 WF)

Controlled Unclassified Information//Basic

1. Incident Name:		3.	
TIGER ISLAND		Branch:	Division/Group
2. Operational Period: DAY			
Date/Time From: 09/05/2023 0700	TUE	Date/Time To: 09/05/2023 1900	TUE
4. Operations Personnel			
OPERATIONS CHIEF	PETER MYERS	DIVISION/GROUP SUPERVISOR	MATT BENEDICT
AIR ATTACK SUPERVISOR			

7. Special Instructions:

State Radios:
USE..... ZONE TALK GROUP
A/G W..... Interops..... State-3
Command Tiger Island..... R4-6 Coordcall..... R6-COORDTK1
IWI..... Interops..... Interops-5

8. Division/Group Communication Summary						
Function	Channel	RX Frequency N/W	RX Tone/NAC	TX Frequency N/W	TX Tone/NAC	Mode
TACTICAL	1	168.0500N	110.9	168.0500N	110.9	A
COMMAND	10	170.9750N	110.9	168.7000N	110.9	A
AIR TO GROUND	12	168.4000N		168.4000N		A
AIR TO GROUND	13	166.6125N		166.6125N		A
AIR GUARD	16	168.6250N	110.9	168.6250N	110.9	A

9. Prepared By (Resource Unit Leader)		Approved By (Planning Section Chief)		Date	Time
RICH AUBUCHON		KELLY RUSSELL		09/04/2023	2000

Division/Group Assignment List (ICS 204 WF)
Controlled Unclassified Information//Basic

1. Incident Name:				3.		
TIGER ISLAND				Branch:	Division/Group	
2. Operational Period: DAY						
Date/Time From: 09/05/2023 0700 TUE		Date/Time To: 09/05/2023 1900 TUE		TIGER ISLAND FIRE DIV F		
4. Operations Personnel						
OPERATIONS CHIEF		PETER MYERS		DIVISION/GROUP SUPERVISOR		DAVID ZUARES, JAKE GUADIANA (T)
AIR ATTACK SUPERVISOR						
5. Resources Assigned this Period						
Strike Team / Task Force / Resource Designator		LWD	Leader	Number Persons	Drop Off PT./Time	Pick Up PT./Time
O-5001 TFLD AL-ALS		09/13	SHANE WOODHAM	1	DP20/0700	DP20/1900
E-6.1 STEN GA-GAS		09/09	MATT RYMER	1	DP20/0700	DP20/1900
E-6.2 STEN GA-GAS		09/09	AUSTIN ROLAND (T)	1	DP20/0700	DP20/1900
E-6.5 ENGB (T) GA-GAS		09/09	SHAWN SPIKES	2	DP20/0700	DP20/1900
E-6.8 ENGB GA-GAS FINCHER, JOSEPH		09/09	JOSEPH FINCHER	1	DP20/0700	DP20/1900
E-6.12 ENGB (T) GA-GAS		09/09	DAVID HODGES	2	DP20/0700	DP20/1900
E6.15 ENGB (T) GA-GAS		09/09	JAMES FLOOD	2	DP20/0700	DP20/1900
E-6.18 ENGB (T) GA-GAS		09/09	JOSHUA BAKER	2	DP20/0700	DP20/1900
E-11 ENG6 - VAIL FIRE		09/11	KELLY KLEIN	3	DP20/0700	DP20/1900
E-50 WTS1 CO-CDFS		09/12	KYLE SIMPSON	1	DP20/0700	DP20/1900
O-142/143 VUTV		09/15	C.MCTAGGART/S.SOLESBE E	2	DP20/0700	DP20/1900
E-25.5 STEQ SC-SCS		09/10	CLAYTON HOWARD	1	DP20/0700	DP20/1900
E-25.6 TRP3 SC-SCS		09/10	BRIAN PARNELL	1	DP20/0700	DP20/1900
E-25.7 TRP3 SC-SCS		09/10	JOSEPH LEMON	1	DP20/0700	DP20/1900
E-25.8 TRP3 SC-SCS		09/10	JAMES ZELANAK	1	DP20/0700	DP20/1900
8. Division/Group Communication Summary						
Function	Channel	RX Frequency N/W	RX Tone/NAC	TX Frequency N/W	TX Tone/NAC	Mode
TACTICAL	2	168.2000N	110.9	168.2000N	110.9	A
COMMAND	10	170.9750N	110.9	168.7000N	110.9	A
AIR TO GROUND	12	168.4000N		168.4000N		A
AIR TO GROUND	13	166.6125N		166.6125N		A
AIR GUARD	16	168.6250N	110.9	168.6250N	110.9	A
9. Prepared By (Resource Unit Leader)			Approved By (Planning Section Chief)		Date	Time
RICH AUBUCHON			KELLY RUSSELL		09/04/2023	2000

Division/Group Assignment List (ICS 204 WF)

Controlled Unclassified Information//Basic

1. Incident Name:			3.			
TIGER ISLAND			Branch:		Division/Group	
2. Operational Period: DAY						
Date/Time From: 09/05/2023 0700 TUE		Date/Time To: 09/05/2023 1900 TUE		TIGER ISLAND FIRE DIV F		
4. Operations Personnel						
OPERATIONS CHIEF		PETER MYERS		DIVISION/GROUP SUPERVISOR		DAVID ZUARES, JAKE GUADIANA (T)
AIR ATTACK SUPERVISOR						
5. Resources Assigned this Period						
Strike Team / Task Force / Resource Designator		LWD	Leader	Number Persons	Drop Off PT./Time	Pick Up PT./Time
E-25.9 TRP3 SC-SCS		09/10	WILLIAM YONCE	1	DP20/0700	DP20/1900
O-65 SOF2		09/05	STEVEN DAVIS	1	DP20/0700	DP20/1900
AMBU LA 009			KAY CALDWELL, MYRON CURRY	2	DP20/0700	DP20/1900
E-45 MEDIC TEAM 2		09/12	CODY ANDREWS	2	DP20/0700	DP20/1900
6. Control Operations/Work Assignments:						
TASK: Continue 100' mop up along perimeter. Patrol lines for hotspots. Mitigate needle cast to prevent reburn.						
PURPOSE: Keep fire north of Frazier Rd., east of the Hwy 190 corridor and south of Whiddon Rd and Shinn Rd.						
END STATE: Protection of Merryville, residences, structures and to provide for residents to return to their homes.						
7. Special Instructions:						
IWI IC						
<ul style="list-style-type: none"> Take charge of scene Contact Medic: BK radio TAC2 or State Radio Interop 5. Contact Div Sup & Tiger Island Communications as IWI IC Follow Incident Medical Report For back-up IWI communications with Tiger Island Communications call 208-891-6743 						
State Radios:						
8. Division/Group Communication Summary						
Function	Channel	RX Frequency N/W	RX Tone/NAC	TX Frequency N/W	TX Tone/NAC	Mode
TACTICAL	2	168.2000N	110.9	168.2000N	110.9	A
COMMAND	10	170.9750N	110.9	168.7000N	110.9	A
AIR TO GROUND	12	168.4000N		168.4000N		A
AIR TO GROUND	13	166.6125N		166.6125N		A
AIR GUARD	16	168.6250N	110.9	168.6250N	110.9	A
9. Prepared By (Resource Unit Leader)			Approved By (Planning Section Chief)		Date	Time
RICH AUBUCHON			KELLY RUSSELL		09/04/2023	2000

Division/Group Assignment List (ICS 204 WF)

Controlled Unclassified Information//Basic

1. Incident Name:		3.	
TIGER ISLAND		Branch:	Division/Group TIGER ISLAND FIRE DIV F
2. Operational Period: DAY			
Date/Time From: 09/05/2023 0700 TUE	Date/Time To: 09/05/2023 1900 TUE		
4. Operations Personnel			
OPERATIONS CHIEF	PETER MYERS	DIVISION/GROUP SUPERVISOR	DAVID ZUARES, JAKE GUADIANA (T)
AIR ATTACK SUPERVISOR			

7. Special Instructions:

USE..... ZONETALK GROUP
A/G W..... Interops.....State-3
Command Tiger Island.....R4-6 Coordcall.....R6-COORDTK1
IWI.....Interops.....Interops-5

8. Division/Group Communication Summary						
Function	Channel	RX Frequency N/W	RX Tone/NAC	TX Frequency N/W	TX Tone/NAC	Mode
TACTICAL	2	168.2000N	110.9	168.2000N	110.9	A
COMMAND	10	170.9750N	110.9	168.7000N	110.9	A
AIR TO GROUND	12	168.4000N		168.4000N		A
AIR TO GROUND	13	166.6125N		166.6125N		A
AIR GUARD	16	168.6250N	110.9	168.6250N	110.9	A

9. Prepared By (Resource Unit Leader)		Approved By (Planning Section Chief)		Date	Time
RICH AUBUCHON		KELLY RUSSELL		09/04/2023	2000

Division/Group Assignment List (ICS 204 WF)
Controlled Unclassified Information//Basic

1. Incident Name:				3.		
TIGER ISLAND				Branch:	Division/Group	
2. Operational Period: DAY						
Date/Time From: 09/05/2023 0700 TUE		Date/Time To: 09/05/2023 1900 TUE		TIGER ISLAND FIRE DIV J		
4. Operations Personnel						
OPERATIONS CHIEF		PETER MYERS		DIVISION/GROUP SUPERVISOR		MIKE STANAWAY WAYNE BALE (T)
AIR ATTACK SUPERVISOR						
5. Resources Assigned this Period						
Strike Team / Task Force / Resource Designator		LWD	Leader	Number Persons	Drop Off PT./Time	Pick Up PT./Time
E-12 ENG6 MTHLF E6121 HELENA RD		09/12	MATT SAGAN	5	DP40/0700	DP40 /1900
E-29 ENG6 KYS		09/10	SUSAN NIGHTINGALE	2	DP40/0700	DP40 /1900
E-30 ENG6 KYS		09/10	JASON HUNT	3	DP40/0700	DP40 /1900
E-31 ENG6 KYS		09/10	TEENA DUNN	3	DP40/0700	DP40 /1900
E-32 ENG6 KYS		09/10	ED STEPHENS	2	DP40/0700	DP40 /1900
E-48 WTS1 MONTROSE HELL FIGHTERS		09/12	JEREMIAH GRIFFITH	1	DP40/0700	DP40 /1900
E-5019 VUTV - VA-VAS		09/16	MARK WINEBRENNER	2	DP40/0700	DP40 /1900
E-5.1 STEQ GA-GAS		09/10	MARK PEEPLES	1	DP40/0700	DP40 /1900
E-5.3 TRPS GA-GAS		09/10	DOUGLAS SPIETH	1	DP40/0700	DP40 /1900
E-5.7 TRP3 GA-GASMOORE, ROBERT E		09/10	ROBERT MOORE	1	DP40/0700	DP40 /1900
E-5.10 TRP3 GA-GAS		09/10	CALEB MCGAHEE	1	DP40/0700	DP40 /1900
O-65 SOF2 TX-TXF		09/05	STEVEN DAVIS	1	DP40/0700	DP40 /1900
AMBULANCE LA 021			ALEXANDER SHERPA, RIDGEEY SCHAUMBURG	2	DP40/0700	DP40 /1900
E-44 MEDIC TEAM1		09/12	ANDREW WEST	2	DP40/0700	DP40 /1900
6. Control Operations/Work Assignments:						
8. Division/Group Communication Summary						
Function	Channel	RX Frequency N/W	RX Tone/NAC	TX Frequency N/W	TX Tone/NAC	Mode
TACTICAL	3	168.6000N	110.9	168.6000N	110.9	A
COMMAND	10	170.9750N	110.9	168.7000N	110.9	A
AIR TO GROUND	12	168.4000N		168.4000N		A
AIR TO GROUND	13	166.6125N		166.6125N		A
AIR GUARD	16	168.6250N	110.9	168.6250N	110.9	A
9. Prepared By (Resource Unit Leader)			Approved By (Planning Section Chief)		Date	Time
RICH AUBUCHON			KELLY RUSSELL		09/04/2023	2000

Division/Group Assignment List (ICS 204 WF)

Controlled Unclassified Information//Basic

1. Incident Name:			3.			
TIGER ISLAND			Branch:	Division/Group		
2. Operational Period: DAY						
Date/Time From: 09/05/2023 0700 TUE		Date/Time To: 09/05/2023 1900 TUE		TIGER ISLAND FIRE DIV J		
4. Operations Personnel						
OPERATIONS CHIEF		PETER MYERS		DIVISION/GROUP SUPERVISOR		MIKE STANAWAY WAYNE BALE (T)
AIR ATTACK SUPERVISOR						
6. Control Operations/Work Assignments:						
TASK: Mop up along direct dozer lines 100 foot. I Monitor hardwood bottom along north end of division.						
PURPOSE: Structures are protected to withstand advancing fire and progression to north and east is halted.						
END STATE: Structures protected and fire remains within the current footprint.						
7. Special Instructions:						
IWI IC						
<ul style="list-style-type: none"> • Take charge of scene • Contact Medic., BK radio TAC 3 or State Radio Interop 5. • Contact Div Sup & Tiger Island Communications as IWI IC • Follow Incident Medical Report • For back-up IWI communications with Tiger Island Communications call 208-891-6743 						
State Radios:						
USE..... ZONETALK GROUP						
A/G W..... Interops.....State-3						
Command Tiger Island.....R4-6 Coordcall.....R6-COORDTK1						
IWI.....Interops.....Interops-5						
8. Division/Group Communication Summary						
Function	Channel	RX Frequency N/W	RX Tone/NAC	TX Frequency N/W	TX Tone/NAC	Mode
TACTICAL	3	168.6000N	110.9	168.6000N	110.9	A
COMMAND	10	170.9750N	110.9	168.7000N	110.9	A
AIR TO GROUND	12	168.4000N		168.4000N		A
AIR TO GROUND	13	166.6125N		166.6125N		A
AIR GUARD	16	168.6250N	110.9	168.6250N	110.9	A
9. Prepared By (Resource Unit Leader)			Approved By (Planning Section Chief)		Date	Time
RICH AUBUCHON			KELLY RUSSELL		09/04/2023	2000

Division/Group Assignment List (ICS 204 WF)

Controlled Unclassified Information//Basic

1. Incident Name:			3.			
TIGER ISLAND			Branch:		Division/Group	
2. Operational Period: DAY			TIGER ISLAND FIRE DIV O/W			
Date/Time From: 09/05/2023 0700 TUE		Date/Time To: 09/05/2023 1900 TUE				
4. Operations Personnel						
OPERATIONS CHIEF		PETER MYERS		DIVISION/GROUP SUPERVISOR		LISA LONCAR, GARRISON LUPTON (T)
AIR ATTACK SUPERVISOR						
5. Resources Assigned this Period						
Strike Team / Task Force / Resource Designator		LWD	Leader	Number Persons	Drop Off PT./Time	Pick Up PT./Time
C-1 HC1 CRW1 SMOKEY BEAR		09/05	JESUS RUE	23	DP60/0700	DP60/1900
E-5004 ENG6 - NCNCS		09/13	ANDY CRANFILL	2	DP60/0700	DP60/1900
E-5005 ENG6 NCNCS		09/13	BENJAMIN KEENER	2	DP60/0700	DP60/1900
E-5006 ENG6 NCNCS		09/13	DAVID HUFFMAN	2	DP60/0700	DP60/1900
E-13 ENG6 - SGS NORTH WEST		09/14	THOMAS BREN (T)	2	DP60/0700	DP60/1900
E14 ENG6 BLACK MESA		09/11	GORDON EMERSON	4	DP60/0700	DP60/1900
E-70 ENG6 WYCO		09/14	MICHAEL BRUCE (T)	3	DP60/0700	DP60/1900
E-47 WTS1 310 DUST CONTROL		09/13	JERRY BECKER	1	DP60/0700	DP60/1900
O-144/145 VUTV		09/17	MASON BORING,DALE DESMITH	2	DP60/0700	DP60/1900
E-5024 VUTV-NC-NCS		09/17	ADAM BROOKS, DUSTY DESTEUNDER	2	DP60/0700	DP60/1900
E-5014 TRP2 AL-ALS		09/17	ETHAN BARRET	4	DP60/0700	DP60/1900
E-5015 DZR2-AL-ALS		09/17	HUEY JONES	3	DP60/0700	DP60/1900
O-3.73 SOFC (T)		09/09	JASON ROSE	1	DP60/0700	DP60/1900
8. Division/Group Communication Summary						
Function	Channel	RX Frequency N/W	RX Tone/NAC	TX Frequency N/W	TX Tone/NAC	Mode
TACTICAL	4	166.7250N	110.9	166.7250N	110.9	A
COMMAND	10	170.9750N	110.9	168.7000N	110.9	A
AIR TO GROUND	12	168.4000N		168.4000N		A
AIR TO GROUND	13	166.6125N		166.6125N		A
AIR GUARD	16	168.6250N	110.9	168.6250N	110.9	A
9. Prepared By (Resource Unit Leader)			Approved By (Planning Section Chief)		Date	Time
RICH AUBUCHON			KELLY RUSSELL		09/04/2023	2000

Division/Group Assignment List (ICS 204 WF)

Controlled Unclassified Information//Basic

1. Incident Name:			3.				
TIGER ISLAND			Branch:		Division/Group		
2. Operational Period: DAY							
Date/Time From: 09/05/2023 0700 TUE		Date/Time To: 09/05/2023 1900 TUE		TIGER ISLAND FIRE DIV O/W			
4. Operations Personnel							
OPERATIONS CHIEF		PETER MYERS		DIVISION/GROUP SUPERVISOR		LISA LONCAR, GARRISON LUPTON (T)	
AIR ATTACK SUPERVISOR							
5. Resources Assigned this Period							
Strike Team / Task Force / Resource Designator		LWD	Leader		Number Persons	Drop Off PT./Time	Pick Up PT./Time
O-84 EMPF		09/11	JASON OLSON		1	DP60/0700	DP60/1900
AMBULANCE LA 018		09/13	PARRISH WALLACE, ABBIE OLIVER		2	DP60/0700	DP60/1900
6. Control Operations/Work Assignments:							
TASK: Mop up 100 feet interior from perimeter line. Maintain current fireline perimeter.							
PURPOSE: Structures are protected to withstand advancing fire and progression to north and east is halted.							
END STATE: Structures protected and fire remains within the current footprint.							
7. Special Instructions:							
IWI IC							
<ul style="list-style-type: none"> Take charge of scene Contact Medic, BK radio TAC 4 or State Radio Interop 5. Contact Div Sup & Tiger Island Communications as IWI IC Follow Incident Medical Report For back-up IWI communications with Tiger Island Communications call 208-891-6743 							
State Radios:							
USE..... ZONETALK GROUP							
A/G W..... Interops.....State-3							
Command Tiger Island.....R4-6 Coordcall.....R6-COORDTK1							
IWI.....Interops.....Interops-5							
8. Division/Group Communication Summary							
Function	Channel	RX Frequency N/W	RX Tone/NAC	TX Frequency N/W	TX Tone/NAC	Mode	
TACTICAL	4	166.7250N	110.9	166.7250N	110.9	A	
COMMAND	10	170.9750N	110.9	168.7000N	110.9	A	
AIR TO GROUND	12	168.4000N		168.4000N		A	
AIR TO GROUND	13	166.6125N		166.6125N		A	
AIR GUARD	16	168.6250N	110.9	168.6250N	110.9	A	
9. Prepared By (Resource Unit Leader)			Approved By (Planning Section Chief)		Date	Time	
RICH AUBUCHON			KELLY RUSSELL		09/04/2023	2000	

Division/Group Assignment List (ICS 204 WF)
Controlled Unclassified Information//Basic

1. Incident Name:			3.			
TIGER ISLAND			Branch:		Division/Group	
2. Operational Period: DAY					LIONS CAMP ROAD FIRE	
Date/Time From: 09/05/2023 0700 TUE		Date/Time To: 09/05/2023 1900 TUE				
4. Operations Personnel						
OPERATIONS CHIEF		PETER MYERS		DIVISION/GROUP SUPERVISOR		
AIR ATTACK SUPERVISOR						
5. Resources Assigned this Period						
Strike Team / Task Force / Resource Designator		LWD	Leader	Number Persons	Drop Off PT./Time	Pick Up PT./Time
0-5002 TFLD		09/16	JEREMY HAMILTON	1	/0700	/1900
E-68 ENG6 AZ-ASK ENG612		09/15	COLTON CHOATE	12	/0700	/1900
E-79 ENG6-NATIONAL WILDLAND FIRE LLC.		09/16	CLAY DILGARDE	3	/0700	/1900
E-5022 VUTV NCNCS		09/16	ETHAN MIN, RALPH HUSKEY	2	/0700	/1900
E-23.1 STEQ SC-SCS		09/10	CHET FOYLE	3	/0700	/1900
E-23.7 TRP3 SC-SCS		09/10	GEORGE MARTIN, B. JORDAN	2	/0700	/1900
E-23.8 TRP3 SC-SCS		09/10	LEMONT WILLIAMS, KENNETH HODGE	2	/0700	/1900
O-66 SOF2		09/13	JONATHAN LEE	1	/0700	/1900
AMBULANCE LA 010			PAUL LONG, SHELBY CHILDRESS	2	/0700	/1900
6. Control Operations/Work Assignments:						
TASK: Locate and extinguish all hot spots within 20 feet of the control lines. Continue mapping lines using field maps and/or Avenza.						
PURPOSE: Maintain the current fire footprint at it's current size.						
END STATE: Minimize the fire risk to the local residents, infrastructure and land owners.						
8. Division/Group Communication Summary						
Function	Channel	RX Frequency N/W	RX Tone/NAC	TX Frequency N/W	TX Tone/NAC	Mode
TACTICAL	5	166.7750N	110.9	166.7750N	110.9	A
AIR TO GROUND	12	168.4000N		168.4000N		A
AIR TO GROUND	13	166.6125N		166.6125N		A
AIR GUARD	16	168.6250N	110.9	168.6250N	110.9	A
9. Prepared By (Resource Unit Leader)			Approved By (Planning Section Chief)		Date	Time
RICH AUBUCHON			KELLY RUSSELL		09/04/2023	2000

Division/Group Assignment List (ICS 204 WF)
Controlled Unclassified Information//Basic

1. Incident Name:			3.			
TIGER ISLAND			Branch:		Division/Group	
2. Operational Period: DAY					HWY 113 FIRE - DIV B	
Date/Time From: 09/05/2023 0700 TUE	Date/Time To: 09/05/2023 1900 TUE					
4. Operations Personnel						
OPERATIONS CHIEF		MARK JAMIESON JEREMY KOLAKS (T)		DIVISION/GROUP SUPERVISOR		DEREK HOBAN
AIR ATTACK SUPERVISOR						
5. Resources Assigned this Period						
Strike Team / Task Force / Resource Designator	LWD	Leader	Number Persons	Drop Off PT./Time	Pick Up PT./Time	
E-37.1.1 STEQ NC-NCS	09/14	JASON ODUM	1	/0700	/1900	
E-37.2 TRP2 NC-NCS	09/14	CHUCK MUNFORD	1	/0700	/1900	
E-37.3 TRP2 NC-NCS	09/14	JONATHAN STALLS	1	/0700	/1900	
C-3 IHC LITTLE TUJUNGA	09/14	JOSEPH BUNTON	23	/0700	/1900	
E-27 ENG6 SC	09/10	BEN KENDALL, BRAD PHILLIPS	2	/0700	/1900	
E-28 ENG6 SC	09/10	THOMAS WILLIAMS, ROOSEVELT SEEGARS	2	/0700	/1900	
0-3.10 SOFC	09/10	JOE CASTRO	1	/0700	/1900	
E-5021 VUTV NC-NCS	09/17	KATRINA HURLEY, TYLER MATHIS	2	/0700	/1900	
6. Control Operations/Work Assignments:						
<p>TASK: Establish control lines as needed, improve existing lines so they can be patrolled by engines. Patrol for spot fires and slop-overs as needed. Mop up any threats to the containment lines with the mop up standards of 100'. Complete handlines at Div. B and Div. S/X.</p> <p>PURPOSE: To halt progression of the fire perimeter. Eliminate threats to homes and infrastructure surrounding the fire area.</p> <p>END STATE: All infrastructure and risk to the public has been mitigated.</p>						
7. Special Instructions:						
IWI IC <ul style="list-style-type: none"> Take charge of scene 						
8. Division/Group Communication Summary						
Function	Channel	RX Frequency N/W	RX Tone/NAC	TX Frequency N/W	TX Tone/NAC	Mode
TACTICAL	4	166.7250N	110.9	166.7250N	110.9	A
AIR TO GROUND	14	169.3625N		169.3625N		A
AIR TO GROUND	15	169.2000N		169.2000N		A
AIR GUARD	16	168.6250N	110.9	168.6250N	110.9	A
9. Prepared By (Resource Unit Leader)			Approved By (Planning Section Chief)		Date	Time
RICH AUBUCHON			KELLY RUSSELL		09/04/2023	2000

Division/Group Assignment List (ICS 204 WF)

Controlled Unclassified Information//Basic

1. Incident Name:		3.	
TIGER ISLAND		Branch:	Division/Group
2. Operational Period: DAY			
Date/Time From: 09/05/2023 0700	TUE	Date/Time To: 09/05/2023 1900	TUE
4. Operations Personnel			
OPERATIONS CHIEF	MARK JAMIESON JEREMY KOLAKS (T)	DIVISION/GROUP SUPERVISOR	DEREK HOBAN
AIR ATTACK SUPERVISOR			

7. Special Instructions:

- Contact Medic: BK radio TAC 4 or State Radio Interop 5.
- Contact Div Sup & Tiger Island Communications as IWI IC
- Follow Incident Medical Report
- For back-up IWI communications with Tiger Island Communications call 208-891-6743

State Radios:

USE..... ZONETALK GROUP
 A/G E..... Interops..... State-4
 Command Hwy 113.....R4-6 Coordcall.....R6-COORDTK2
 IWI.....Interops.....Interops-5

National Guard has 15 dozers assigned to Hwy 113 Fire -- LNO National Guard at Vernon Fairgrounds.

8. Division/Group Communication Summary						
Function	Channel	RX Frequency N/W	RX Tone/NAC	TX Frequency N/W	TX Tone/NAC	Mode
TACTICAL	4	166.7250N	110.9	166.7250N	110.9	A
AIR TO GROUND	14	169.3625N		169.3625N		A
AIR TO GROUND	15	169.2000N		169.2000N		A
AIR GUARD	16	168.6250N	110.9	168.6250N	110.9	A

9. Prepared By (Resource Unit Leader)	Approved By (Planning Section Chief)	Date	Time
RICH AUBUCHON	KELLY RUSSELL	09/04/2023	2000

Division/Group Assignment List (ICS 204 WF)
Controlled Unclassified Information//Basic

1. Incident Name:			3.			
TIGER ISLAND			Branch:		Division/Group	
2. Operational Period: DAY					HWY 113 FIRE - DIV G	
Date/Time From: 09/05/2023 0700 TUE		Date/Time To: 09/05/2023 1900 TUE				
4. Operations Personnel						
OPERATIONS CHIEF		MARK JAMIESON JEREMY KOLAKS (T)		DIVISION/GROUP SUPERVISOR		JOE NAMES
AIR ATTACK SUPERVISOR						
5. Resources Assigned this Period						
Strike Team / Task Force / Resource Designator		LWD	Leader	Number Persons	Drop Off PT./Time	Pick Up PT./Time
E-63 ENG6 ATTACK ONE MG		09/14	WES COLEMAN	2	/0700	/1900
E-77 ENG6-UTSCS MT. PLEASANT VFD		09/18	BRANDON JOHNSON	3	/0700	/1900
E-36.1.1 STEQ NC-NCS		09/14	DAVID ROOKS	1	/0700	/1900
E-36.2.1 STEQ (T) NC-NCS		09/14	MICHAEL RHODES	1	/0700	/1900
E-36.3 TRP2 - NC-NCS		09/14	DAVID MCBRIDE	1	/0700	/1900
E-36.4 TRP2 NC-NCS		09/14	CHRISTOPHER WARD	2	/0700	/1900
O-3.10 SOFC		09/10	JOE CASTRO	1	/0700	/1900
E-49 WTS1 310 DUST CONTROL		09/14	ANDREW WHITE	1	/0700	/1900
E-4007 ENG 6 FIRE TRAX		09/17	JONATHAN ROBERTS	3	/0700	/1900
6. Control Operations/Work Assignments:						
<p>TASK: Establish control lines as needed, improve existing lines so they can be controlled by engines. Patrol for spot fires and slop-overs as needed. Mop up any threats to the containment lines. Complete combination of dozer and handlines in the area of Ten Mile Creek.</p> <p>PURPOSE: To halt progression of the fire perimeter. Eliminate threats to homes and infrastructure surrounding the fire area.</p> <p>END STATE: All infrastructure and risk to the public has been mitigated.</p>						
8. Division/Group Communication Summary						
Function	Channel	RX Frequency N/W	RX Tone/NAC	TX Frequency N/W	TX Tone/NAC	Mode
TACTICAL	3	168.6000N	110.9	168.6000N	110.9	A
AIR TO GROUND	15	169.2000N		169.2000N		A
AIR TO GROUND	14	169.3625N		169.3625N		A
AIR GUARD	16	168.6250N	110.9	168.6250N	110.9	A
9. Prepared By (Resource Unit Leader)			Approved By (Planning Section Chief)		Date	Time
RICH AUBUCHON			KELLY RUSSELL		09/04/2023	2000

Division/Group Assignment List (ICS 204 WF)

Controlled Unclassified Information//Basic

1. Incident Name:			3.			
TIGER ISLAND			Branch:	Division/Group HWY 113 FIRE - DIV G		
2. Operational Period: DAY						
Date/Time From: 09/05/2023 0700 TUE		Date/Time To: 09/05/2023 1900 TUE				
4. Operations Personnel						
OPERATIONS CHIEF		MARK JAMIESON JEREMY KOLAKS (T)		DIVISION/GROUP SUPERVISOR		JOE NAMES
AIR ATTACK SUPERVISOR						
6. Control Operations/Work Assignments:						
7. Special Instructions:						
IWI IC						
<ul style="list-style-type: none"> Take charge of scene Contact Medic: BK radio TAC 3 or State Radio Interop 5. Contact Div Sup & Tiger Island Communications as IWI IC Follow Incident Medical Report For back-up IWI communications with Tiger Island Communications call 208-891-6743 						
State Radios:						
<u>USE</u> <u>ZONE</u> <u>TALK GROUP</u> A/G E..... Interops..... State-4 Command Hwy 113.....R4-6 Coordcall.....R6-COORDTK2 IWI.....Interops.....Interops-5						
National Guard has 17 dozers assigned to Hwy 113 Fire -- LNO National Guard at Vernon Fairgrounds.						
8. Division/Group Communication Summary						
Function	Channel	RX Frequency N/W	RX Tone/NAC	TX Frequency N/W	TX Tone/NAC	Mode
TACTICAL	3	168.6000N	110.9	168.6000N	110.9	A
AIR TO GROUND	15	169.2000N		169.2000N		A
AIR TO GROUND	14	169.3625N		169.3625N		A
AIR GUARD	16	168.6250N	110.9	168.6250N	110.9	A
9. Prepared By (Resource Unit Leader)			Approved By (Planning Section Chief)		Date	Time
RICH AUBUCHON			KELLY RUSSELL		09/04/2023	2000

Division/Group Assignment List (ICS 204 WF)
Controlled Unclassified Information//Basic

1. Incident Name:			3.			
TIGER ISLAND			Branch:		Division/Group	
2. Operational Period: DAY			HWY 113 FIRE - DIV K			
Date/Time From: 09/05/2023 0700 TUE	Date/Time To: 09/05/2023 1900 TUE					
4. Operations Personnel						
OPERATIONS CHIEF		MARK JAMIESON JEREMY KOLAKS (T)		DIVISION/GROUP SUPERVISOR		CRAIG ROBERTSON
AIR ATTACK SUPERVISOR						
5. Resources Assigned this Period						
Strike Team / Task Force / Resource Designator	LWD	Leader	Number Persons	Drop Off PT./Time	Pick Up PT./Time	
E-4004 ENG6 CIMARRON HILLS FPD 23	09/18	CHRISTOPHER BENOIT	3	/0700	/1900	
E-4005 ENG 6 EAGLES ENGINES	09/17	HARRY WHEELER	3	/0700	/1900	
E-4006 ENG6 GRAND FPD 23	09/18	JOSEPH STARIKA	4	/0700	/1900	
E-5003 ENG6 NCNCS	09/13	JONATHAN PAYNE	2	/0700	/1900	
E-3.1 STEQ GA-GAS	09/10	KEN WELLS	1	/0700	/1900	
E-3.5 TRP3 GA-GAS	09/10	EVAN HYERS	1	/0700	/1900	
E-3.8 TRPS3 GA-GAS	09/10	BLAIR KIRKSEY	1	/0700	/1900	
E-22 TRP3-KYKYS	09/08	DWAYNE ANDERSON	2	/0700	/1900	
AMBU 8-11 TEXAS TASK FORCE 2			2	VERNON FAIRGROUNDS/0700	VERNON FAIRGROUNDS/0900	
MEDIC TEAM 2 TEXAS TASK FORCE 2			2	VERNON FAIRGROUNDS/0700	VERNON FAIRGROUNDS/0900	
0-3.10 SOFC	09/10	JOE CASTRO	1	/0700	/1900	
E-41 MEDIC TEAM 4	09/15	JARROD GAVAGNI	2			
6. Control Operations/Work Assignments:						
<p>TASK: Establish control lines as needed. Improve existing lines so they can be patrolled by engines. Patrol for spot fires and slop-overs as needed. Mop up any threats to the containment lines. Emphasize mop-up in the Ten Mile Creek area.</p> <p>PURPOSE: To halt progression of the fire perimeter. Eliminate threats to homes and infrastructure surrounding the fire area.</p> <p>END STATE: All infrastructure and risk to the public has been mitigated.</p>						
8. Division/Group Communication Summary						
Function	Channel	RX Frequency N/W	RX Tone/NAC	TX Frequency N/W	TX Tone/NAC	Mode
TACTICAL	2	168.2000N	110.9	168.2000N	110.9	A
AIR TO GROUND	14	169.3625N		169.3625N		A
AIR TO GROUND	15	169.2000N		169.2000N		A
AIR GUARD	16	168.6250N	110.9	168.6250N	110.9	A
9. Prepared By (Resource Unit Leader)			Approved By (Planning Section Chief)		Date	Time
RICH AUBUCHON			KELLY RUSSELL		09/04/2023	2000

Division/Group Assignment List (ICS 204 WF)

Controlled Unclassified Information//Basic

1. Incident Name:			3.			
TIGER ISLAND			Branch:	Division/Group HWY 113 FIRE - DIV K		
2. Operational Period: DAY						
Date/Time From: 09/05/2023 0700 TUE		Date/Time To: 09/05/2023 1900 TUE				
4. Operations Personnel						
OPERATIONS CHIEF		MARK JAMIESON JEREMY KOLAKS (T)		DIVISION/GROUP SUPERVISOR		CRAIG ROBERTSON
AIR ATTACK SUPERVISOR						
6. Control Operations/Work Assignments:						
7. Special Instructions:						
IWI IC						
<ul style="list-style-type: none"> Take charge of scene Contact Medic: BK radio TAC 2 or State Radio Interop 5. Contact Div Sup & Tiger Island Communications as IWI IC Follow Incident Medical Report For back-up IWI communications with Tiger Island Communications call 208-891-6743 						
State Radios:						
<p>USE..... ZONETALK GROUP</p> <p>A/G E..... Interops..... State-4</p> <p>Command Hwy 113.....R4-6 Coordcall.....R6-COORDTK2</p> <p>IWI.....Interops.....Interops-5</p>						
National Guard has 15 dozers assigned to Hwy 113 Fire -- LNO National Guard at Vernon Fairgrounds.						
8. Division/Group Communication Summary						
Function	Channel	RX Frequency N/W	RX Tone/NAC	TX Frequency N/W	TX Tone/NAC	Mode
TACTICAL	2	168.2000N	110.9	168.2000N	110.9	A
AIR TO GROUND	14	169.3625N		169.3625N		A
AIR TO GROUND	15	169.2000N		169.2000N		A
AIR GUARD	16	168.6250N	110.9	168.6250N	110.9	A
9. Prepared By (Resource Unit Leader)			Approved By (Planning Section Chief)		Date	Time
RICH AUBUCHON			KELLY RUSSELL		09/04/2023	2000

Division/Group Assignment List (ICS 204 WF)
Controlled Unclassified Information//Basic

1. Incident Name:			3.			
TIGER ISLAND			Branch:		Division/Group	
2. Operational Period: DAY			HWY 113 FIRE - DIV S/X			
Date/Time From: 09/05/2023 0700 TUE	Date/Time To: 09/05/2023 1900 TUE					
4. Operations Personnel						
OPERATIONS CHIEF		MARK JAMIESON JEREMY KOLAKS (T)		DIVISION/GROUP SUPERVISOR		BRIAN KEATING
AIR ATTACK SUPERVISOR						
5. Resources Assigned this Period						
Strike Team / Task Force / Resource Designator	LWD	Leader	Number Persons	Drop Off PT./Time	Pick Up PT./Time	
TEXAS TASK FORCE 1		TIM PIERSON	15	VERNON FAIRGROUNDS/0700	VERNON FAIRGROUNDS/1900	
E-24.5 STEQ		DREW PRESSLEY	1	/0700	/1900	
E-24.1 TRP3 SC-SCS	09/10	RANDALL HILL	1	/0700	/1900	
E-24.2 TRP3 SC-SCS	09/10	BUCK NEWCOMB, JAMES POLIN	2	/0700	/1900	
E-24.9 TRP3 SC	09/18	RUSSELL HALE	1			
E-5004 VUTV D2#1 NC-NCS	09/18	ANTHONY FARMER LUKE HALL	2			
0-3.10 SOFC	09/10	JOE CASTRO	1	/0700	/1900	
AMBU 7-11 TEXAS TASK FORCE 1			2	VERNON FAIRGROUNDS/0700	VERNON FAIRGROUNDS/0900	
AMBU 11-41 TEXAS TASK FORCE 1			2	VERNON FAIRGROUNDS/0700	VERNON FAIRGROUNDS/0900	
MEDIC TEAM 4-1 TEXAS TASK FORCE 1			2	VERNON FAIRGROUNDS/0700	VERNON FAIRGROUNDS/0900	
MEDIC TEAM 2-10 TEXAS TASK FORCE 1			2	VERNON FAIRGROUNDS/0700	VERNON FAIRGROUNDS/0900	
6. Control Operations/Work Assignments:						
<p>TASK: Improve existing lines so they can be accessed by engines. Patrol for spot fires and slop-overs as needed. Mop up any threats to the containment lines, with a minimum standard of 100'. Complete line improvement in the area of Drop Point 35.</p> <p>PURPOSE: To halt progression of the fire perimeter. Eliminate threats to homes and infrastructure surrounding the fire area.</p> <p>END STATE: All infrastructure and risk to the public has been mitigated.</p>						
7. Special Instructions:						
8. Division/Group Communication Summary						
Function	Channel	RX Frequency N/W	RX Tone/NAC	TX Frequency N/W	TX Tone/NAC	Mode
TACTICAL	1	168.0500N	110.9	168.0500N	110.9	A
AIR TO GROUND	14	169.3625N		169.3625N		A
AIR TO GROUND	15	169.2000N		169.2000N		A
AIR GUARD	16	168.6250N	110.9	168.6250N	110.9	A
9. Prepared By (Resource Unit Leader)			Approved By (Planning Section Chief)		Date	Time
RICH AUBUCHON			KELLY RUSSELL		09/04/2023	2000

Division/Group Assignment List (ICS 204 WF)
Controlled Unclassified Information//Basic

1. Incident Name:		3.	
TIGER ISLAND		Branch:	Division/Group HWY 113 FIRE - DIV S/X
2. Operational Period: DAY			
Date/Time From: 09/05/2023 0700 TUE	Date/Time To: 09/05/2023 1900 TUE		
4. Operations Personnel			
OPERATIONS CHIEF	MARK JAMIESON JEREMY KOLAKS (T)	DIVISION/GROUP SUPERVISOR	BRIAN KEATING
AIR ATTACK SUPERVISOR			

7. Special Instructions:

IWI IC

- Take charge of scene
- Contact Medic: BK radio TAC 1 or State Radio Interop 5.
- Contact Div Sup & Tiger Island Communications as IWI IC
- Follow Incident Medical Report
- For back-up IWI communications with Tiger Island Communications call 208-891-6743

State Radios:

USE..... ZONETALK GROUP
A/G E..... Interops..... State-4
Command Hwy 113.....R4-6 Coordcall.....R6-COORDTK2
IWI.....Interops.....Interops-5

National Guard has 17 dozers assigned to Hwy 113 Fire -- LNO National Guard at Vernon Fairgrounds.

8. Division/Group Communication Summary						
Function	Channel	RX Frequency N/W	RX Tone/NAC	TX Frequency N/W	TX Tone/NAC	Mode
TACTICAL	1	168.0500N	110.9	168.0500N	110.9	A
AIR TO GROUND	14	169.3625N		169.3625N		A
AIR TO GROUND	15	169.2000N		169.2000N		A
AIR GUARD	16	168.6250N	110.9	168.6250N	110.9	A

9. Prepared By (Resource Unit Leader)		Approved By (Planning Section Chief)		Date	Time
RICH AUBUCHON		KELLY RUSSELL		09/04/2023	2000

Division/Group Assignment List (ICS 204 WF)
Controlled Unclassified Information//Basic

1. Incident Name:			3.			
TIGER ISLAND			Branch:		Division/Group	
2. Operational Period: DAY					ELIZABETH FIRE	
Date/Time From: 09/05/2023 0700 TUE		Date/Time To: 09/05/2023 1900 TUE				
4. Operations Personnel						
OPERATIONS CHIEF		DAVE WALKER		DIVISION/GROUP SUPERVISOR		JOSH HAVIRD (T)
AIR ATTACK SUPERVISOR						
5. Resources Assigned this Period						
Strike Team / Task Force / Resource Designator		LWD	Leader	Number Persons	Drop Off PT./Time	Pick Up PT./Time
0-133 HEQB		09/17	RUSSELL HARRIS	1		
E-61 ENG6 PRO TEMPS INC.		09/15	STEVEN BOWSHER	3	/0700	/1900
E-62 ENG6 ALLEN FIRE		09/17	JAMES PEIFER	3	/0700	/1900
E-64 ENG6 WILLIAMS LLC		09/18	JEFFREY LEASE	3		
E-65 ENG6 WILLIAMS LLC		09/18	DANIEL WOOD	3	/0700	/1900
E-66 ENG6 WILDLANDS FIRE SERVICE		09/15	JASON STANLEY	2	/0700	/1900
E-67 ENG 6 J3 CONTRACTING INC		09/16	TAYLOR EASLEY	3	/0700	/1900
E-78 ENG 6 TOM HAYNES		09/17	CHRIS MCCREA	3	/0700	/1900
E4.1 STEQ GS-GAS		09/10	MARCUS BEASLY	1	/0700	/1900
E-4.5 TRP3 GA-GAS		09/10	KEITH MBULO	1	/0700	/1900
E-4.8 TRP3 GA-GAS		09/10	BARRY BOHANNON	1	/0700	/1900
E-26.1 STEQ GA-GAS		09/12	LEE WEAVER	2	/0700	/1900
E-26.5 TRP3 GA-GAS		09/12	AARON PLAYER	1	/0700	/1900
E-26.8 TRP3 GA-GAS		09/12	TIM MYERS	1	/0700	/1900
O-79 SOFR		09/12	MARTEL KNIPE	1	/0700	/1900
C-104 AMBU LA 13			JESSICA TRICHEL	2	/0700	/1900
E-40 MEDIC TEAM 3		09/15	AUDREY NEWMAN	2	/0700	/1900
E-5023 VUTV D2#1 NC-NCS		09/18	ANTHONY FARMER, LUKE HALL	2	/0700	/1900
6. Control Operations/Work Assignments:						
8. Division/Group Communication Summary						
Function	Channel	RX Frequency N/W	RX Tone/NAC	TX Frequency N/W	TX Tone/NAC	Mode
TACTICAL	5	166.7750N	110.9	166.7750N	110.9	A
AIR GUARD	16	168.6250N	110.9	168.6250N	110.9	A
AIR TO GROUND	14	169.3625N		169.3625N		A
AIR TO GROUND	15	169.2000N		169.2000N		A
9. Prepared By (Resource Unit Leader)			Approved By (Planning Section Chief)		Date	Time
RICH AUBUCHON			KELLY RUSSELL		09/04/2023	2000

Division/Group Assignment List (ICS 204 WF)
Controlled Unclassified Information//Basic

1. Incident Name:			3.			
TIGER ISLAND			Branch:	Division/Group		
2. Operational Period: DAY						
Date/Time From: 09/05/2023 0700	TUE	Date/Time To: 09/05/2023 1900	TUE			
			ELIZABETH FIRE			
4. Operations Personnel						
OPERATIONS CHIEF		DAVE WALKER		DIVISION/GROUP SUPERVISOR		JOSH HAVIRD (T)
AIR ATTACK SUPERVISOR						
6. Control Operations/Work Assignments:						
TASK: Improve existing lines for engine and fire fighter access. Mop up 100 feet along the perimeter. Check lined spot fires on east flank and mop up.						
PURPOSE: Eliminate threats to homes and infrastructure surrounding the fire area, prioritizing any areas affecting the public.						
END STATE: All infrastructure and risk to the public, has been mitigated,.						
7. Special Instructions:						
IWI IC						
<ul style="list-style-type: none"> • Take charge of scene • Contact Medic: BK radio TAC 5 or State Radio Interop 5. • Contact Div Sup & Tiger Island Communications as IWI IC • Follow Incident Medical Report • For back-up IWI communications with Tiger Island Communications call 208-891-6743 						
State Radios:						
USE..... ZONETALK GROUP A/G E..... Interops..... State-4 Command Elizabeth.....R4-6 Coordcall.....R6-COORDTK2 IWI.....Interops.....Interops-5						
8. Division/Group Communication Summary						
Function	Channel	RX Frequency N/W	RX Tone/NAC	TX Frequency N/W	TX Tone/NAC	Mode
TACTICAL	5	166.7750N	110.9	166.7750N	110.9	A
AIR GUARD	16	168.6250N	110.9	168.6250N	110.9	A
AIR TO GROUND	14	169.3625N		169.3625N		A
AIR TO GROUND	15	169.2000N		169.2000N		A
9. Prepared By (Resource Unit Leader)			Approved By (Planning Section Chief)		Date	Time
RICH AUBUCHON			KELLY RUSSELL		09/04/2023	2000

Controlled Unclassified Information/Basic

ICS 205

INCIDENT RADIO COMMUNICATIONS PLAN			Incident Name TIGER ISLAND FIRE, HWY 113 FIRE, LIONS CAMP ROAD FIRE, ELIZABETH FIRE		Date/Time Prepared: September 04, 2023 1700 HRS			Operational Period Date/Time From: 09/05/23 0700 HRS To: 09/05/23 1900 HRS		
Ch #	Function	Channel Name/Trunked Radio System Talk Group	Assignment	RX Freq N or W	RX Tone/NAC	TX Freq N or W	Tx Tone/NAC	Mode	Remarks	
1	TAC	TAC 1	DIV A-TIGER DIV S/X - HWY-113	168.0500N	110.9	168.0500N	110.9	A		
2	TAC	TAC 2	DIV F - TIGER DIV K - HWY-113	168.2000N	110.9	168.2000N	110.9	A		
3	TAC	TAC 3	DIV J - TIGER DIV G - HWY-113	168.6000N	110.9	168.6000N	110.9	A		
4	TAC	TAC 4	DIV O/W - TIGER DIV B - HWY-113	166.7250N	110.9	166.7250N	110.9	A		
5	TAC	TAC 5	ELIZABETH FIRE, LIONS CAMP FIRE	166.7750N	110.9	166.7750N	110.9	A	Elizabeth and Lions Camp Fires	
6										
7	TAC	D4 WEST TALK		151.3700N	110.9	151.3700N	110.9	A	Local and State units	
8	TAC	WEST FIRE 1		151.4000N	110.9	151.4000N	110.9	A	Local and State units	
9	TAC	VFIRE 21		154.2800N	156.7	154.2800N	156.7	A	Local and State units	
10	COMMAND	CMD 1	ALL DIVS	170.9750N	110.9	168.7000N	110.9	A	Command Repeater for Tiger Island	
11	COMMAND	CMD 2	INACTIVE	170.0125N	110.9	165.2500N	110.9	A	Command Repeater for Tiger Island	
12	AIR TO GROUND	A/G1WEST	A/G PRIMARY - WEST	168.4000N		168.4000N		A	Lions Camp Road Fire/Tiger Island Fire Air to Ground Primary	
13	AIR TO GROUND	A/G2WEST	A/G SECONDARY WEST	166.6125N		166.6125N		A	Lions Camp Road Fire/Tiger Island Fire Air to Ground Secondary	
14	AIR TO GROUND	A/G1EAST	A/G PRIMARY - EAST	169.3625N		169.3625N		A	Hwy 113 Fire and Elizabeth Fire Primary Air to Ground	
15	AIR TO GROUND	A/G2EAST	A/G SECONDARY EAST	169.2000N		169.2000N		A	Hwy 113 Fire and Elizabeth Fire Secondary Air to Ground	
16	AIR GUARD	AIRGUARD	ALL	168.6250N	110.9	168.6250N	110.9	A	Air Guard	
5. Prepared by (Communications Unit) Jerry W Patrick, COML					Incident Location: TIGER ISLAND ICP County/State: BEAUREGARD/LA					

***** Special Instructions for State Radios *****


See Division/Group Assignment List (ICS-204) for specific instructions.

AIR OPERATIONS SUMMARY

Prepared By: Brad Bernardy

Prepared Date/Time: 9/4/2023 1700

1. INCIDENT NAME: Tiger Island Fire	2. OPERATIONAL PERIOD DATE: 9/5/2023	Start Time 7:00	End Time 20:00	Sunrise 6:52	Sunset 19:33
---	--	--------------------	-------------------	-----------------	-----------------

3. REMARKS (Safety Notes, Hazards, Air Operations Special Equipment,, etc.): Helibase Location: Beauregard Regional Airport Tiger Island Helibase 30° 49.54'N / 93° 20.24'W			5. TFR DESCRIPTION: TFR #- 3/3287 (Expires 9/11/23) Freq.- 120.600 Polygon 3,000' MSL 30, 50.36N / 93, 35.40W 30, 42.50N / 93, 27.11 W 30, 42.46N / 93, 16.40W 30, 36.28N / 93 16.52W 30, 36.31N / 93 35.31W
4. MEDEVAC A/C: Med Air Refer to Medical Plan			
Email cost summaries to: pineknot03@Hotmail.com (Clinton Davis)			

6. PERSONNEL		Phone	7. FREQUENCIES		AM	FM	8. FIXED-WING (# Avail/Type/Make-Model/FAA N#/Bases)	
AOBD	Darlene Hall	530-228-6004	A/A Primary		120.600		Airtankers	Available on request (AEX)
AOBD	Brad Bernardy	601-540-6528	A/A Secondary		134.975		SEATs	
ASGS-T	Clint Davis	479-243-8646					Other:	Two available on request
ATGS	Leonard Dimaculagan	626-221-6235	A/G Primary			168.400	Scoopers	
ATGS	Johnny Vanderhoeven	480-487-1057	A/G Secondary			166.6125	Air Attack	57LF Available @ LCH 8PQ Available @ DRI
ATGS-T	Bill Edwards	970-765-6600						
HEBM	Shannon Gurney	603-452-8081	Command			RX170.975		
HEBM-T	Cameron Magenck	719-252-3457				TX168.700		
						T-110.9		
			DIVs Contact Military			Inner ops		
			Helicopters on the State Radio			State 3		
			DECK			163.1000		


9. HELICOPTERS (Use Additional Sheets As Necessary)													
FAA #	TYPE	MAKE/MODEL	BASE	AVAIL	START	REMARKS	FAA #	TYPE	MAKE/MODEL	BASE	AVAIL	START	REMARKS
0MB	1	Kmax	DRI	0800	0830	Buckets	Guard	1	UH-60A	KESF	0900	0930	Guard ships
5PJ	1	UH-60A	DRI	0800	0830	Buckets	Guard	1	UH-60A	KESF	0900	0930	Guard ships
760HT	1	S-61	DRI	0800	0830	Tanked	Guard	1	UH-60A	KESF	0900	0930	Guard ships
115	1	UH-60A	DRI	0800	0830	Buckets	Guard	1	UH-60A	KESF	0900	0930	Guard ships
47V	2	58T	DRI	0800	0830	Buckets							
353RC	2	205+	DRI	0800	0830	Buckets							
8HJ	2	205+	DRI	0800	0830	Buckets							
8MG	3	AS350	DRI	0800	0830	Recon & Missions							

AIR OPERATIONS SUMMARY

Prepared By: Brad Bernardy

Prepared Date/Time: 9/4/2023 1700

1. INCIDENT NAME: HWY 113 Fire	2. OPERATIONAL PERIOD DATE: 9/5/2023	Start Time 7:00	End Time 20:00	Sunrise 6:52	Sunset 19:33
--	--	--------------------	-------------------	-----------------	-----------------

3. REMARKS (Safety Notes, Hazards, Air Operations Special Equipment,, etc.): Helibase Location: Beauregard Regional Airport Tiger Island Helibase 30° 49.54'N / 93° 20.24'W			5. TFR DESCRIPTION: TFR #- 3/4500 (Expires 9/15/23) Freq.- 118.350 Polygon 4,500' MSL 31, 00.15N / 92, 50.00W 31, 00.15N / 92, 54.30 W 31, 06.00N / 92, 50.30W 31, 06.00N / 92, 41.00W 30, 49.00N / 92, 43.00W 30, 49.00N / 92, 58.00W
4. MEDEVAC A/C: Med Air Refer to Medical Plan			
Email cost summaries to: pineknot03@Hotmail.com (Clinton Davis)			

6. PERSONNEL		Phone	7. FREQUENCIES		AM	FM	8. FIXED-WING (# Avail/Type/Make-Model/FAA N#/Bases)	
AOBD	Darlene Hall	530-228-6004	A/A Primary		118.3500		Airtankers	Available on request (AEX)
AOBD	Brad Bernardy	601-540-6528	A/A Secondary		119.4750			
ASGS-T	Clint Davis	479-243-8646					SEATs	
ATGS	Leonard Dimaculagan	626-221-6235	A/G Primary			169.3625	Other:	Two available on request
ATGS	Johnny Vanderhoeven	480-487-1057	A/G Secondary			169.2000	Scoopers	
ATGS-T	Bill Edwards	970-765-6600	Command			Rx 170.975	Air Attack	5LF Available @ LCH 8PQ Available @ DRI
HEBM	Shannon Gurney	603-452-8081				Tx 168.700		
HEBM-T	Cameron Magenck	719-252-3457				T-110.9		
			DIVs Contact Military			Inner ops		
			Helicopters on the State Radio			State 4		
			DECK			163.1000		

9. HELICOPTERS (Use Additional Sheets As Necessary)							FAA #	TYPE	MAKE/MODEL	BASE	AVAIL	START	REMARKS
0MB	1	Kmax	DRI	0800	0830	Buckets		1	UH-60A	KACP	0900	0930	Guard Ships
5PJ	1	UH-60A	DRI	0800	0830	Buckets		1	UH-60A	KACP	0900	0930	Guard Ships
0HT	1	S-61	DRI	0800	0830	Tanked		1	UH-60A	KACP	0900	0930	Guard Ships
115	1	UH-60A	DRI	0800	0830	Buckets							
47V	2	58T	DRI	0800	0830	Buckets							
3RC	2	205+	DRI	0800	0830	Buckets							
8HJ	2	205+	DRI	0800	0830	Buckets							
8MG	3	AS350	DRI	0800	0830	Recon & Missions							

DAILY FINANCE PROCESSES

- **If you are an AD**, we need a copy of your **Casual Hire form & Resource Order**.
- **If you are a Cooperator or Contractor**, we need a copy of your **Agreement/Contract and Resource Order**.
- **All Contract/Cooperator Equipment** needs to have a **Pre-Use Inspection** form.
- **If you are a Crew**, we need a copy of your **Manifest** as well as the documents mentioned above.
- **If you are an Overhead Resource**, we need a copy of your Resource Order.

CTRS: No more than 2 Days per CTR **Shift Ticket:** 1 day per ticket
Please record your time in full day increments only

In the SUBJECT LINE put OVERHEAD with O# or EQUIPMENT with E# and the name of the fire you are working on DAILY
Please send as a PDF (no JPEG)

2023.tigerisland.finance@firenet.gov

Tiger Island (LA-LAS-000252) FWS Code: FFF2500000**QK8T**0
NPS Code: PP.FS**QK8T**D23.00.1
USFS code: (1522) PN**QK8T**23

2023.HWY113.finance@firenet.gov

Highway 113 (LA-LAS-000256) FWS Code: FFF2500000**QL0N** 0
NPS Code: PP.FS**QL0N**D23.00.1
USFS code: (1522) PN**QL0N**23

2023.lionscamproad.finance@firenet.gov

Lions Camp Rd (LA-LAS-000281) FWS Code: FFF2500000**QL6R**0
NPS Code: PP.FS**QL6R**D23.00.1
USFS code: (1522) PN**QL6R**23

2023.ELIZABETH.finance@firenet.gov

Elizabeth (LA-LAS-000296) FWS Code: FFF2500000**QL6Q**0
NPS Code: PP.FS**QL6Q**D23.00.1
USFS code: (1522) PN**QL6Q**23

FINANCE DEMOB ONLY

To ensure we leave a complete finance package that allows LA-LAS to file the FMAG and complete billing, we must have all supporting expense documentation sent back to the incident. You must email a copy of your complete final payment document with all receipts and itemized expense records for these fires to the following email box.

In the SUBJECT LINE include the name of the Fire on your initial resource order along w/ RO#

2023.tigerisland.finance@firenet.gov

Tiger Island (LA-LAS-000252) FWS Code: FFF2500000**QK8T**0
NPS Code: PP.FS**QK8T**D23.00.1
USFS code: (1522) PN**QK8T**23

2023.HWY113.finance@firenet.gov

Highway 113 (LA-LAS-000256) FWS Code: FFF2500000**QLON** 0
NPS Code: PP.FS**QLON**23.00.1
USFS code: (1522) PN**QLON**23

2023.LIONSCAMP RD.finance@firenet.gov

Lions Camp Rd (LA-LAS-000281) FWS Code: FFF2500000**QL6R**0
NPS Code: PP.FS**QL6R**D23.00.1
USFS code: (1522) PN**QL6R**23

2023.ELIZABETH.finance@firenet.gov

Elizabeth (LA-LAS-000296) FWS Code: FFF2500000**QL6Q**0
NPS Code: PP.FS**QL6Q**D23.00.1
USFS code: (1522) PN**QL6Q**23

Examples of Expenses that need to be included in packet/email post DEMOB:

1. Final OF-286/ OF-288 to include closed out travel home time.
2. Final copy of Travel Voucher and/or Travel Reimbursement to include ALL applicable receipts such as:
 - Resource Order/Travel Authorization
 - Airline Cost; to include receipt if charge was on your credit card
 - Airline Baggage Fees
 - Rental Car Cost; to include receipt if charge was on your credit card
 - Per Diem
 - Lodging
 - Rental Car Gas
 - AOV Gas Receipts
 - Airport Parking

TIGER ISLAND INCIDENT

LA-LAS-000252

DEMOBILIZATION CHECK-OUT PROCESS

This incident is using a virtual checkout process for demobilization.

Please do not leave the incident until the following steps have been completed!

1. **SUPERVISORS:**

A. When you identify excess resources

OR

B. 24 hours prior to demobilization date (timing out),

Please use the QR code to the right to notify the DMOB

**Supervisors submit:
Demob Request Form**



2. **RESOURCE:** If you need a flight home, at least 72 hours prior to your demob date click on the QR code for the Flight Request Form. After you submit that form call the DMOB at 480-420-7735 to provide the Personally Identifiable Information (PII) that is needed to make a flight reservation. (DOB and Name as shown on ID.)



**Resource Completes:
Flight Request Form**

3. **RESOURCE: On your demob date**, please check out with the following units.

- Supply Unit – Return gear and supplies.
- Ground Support/Weed Wash – Return pool NERV rentals, receive inspections, etc
- Communications Unit - Return radios and other communications equipment
- Time/Finance – Ensure that all CTRs and/or shift tickets have been submitted and you have received your final, signed OF-288 Time Report or OF-286 invoice.



**Resource Completes:
Demob Release Form**

4. **RESOURCE: Once you have completed the above steps**, please click on the QR code to the right and fill out the **Demob Checkout Form**. Contact the Demob Unit Leader to confirm your release from the incident. **PLEASE DO NOT FILL OUT THE DEMOB RELEASE FORM UNTIL ALL PRIOR STEPS HAVE BEEN COMPLETED!**

Demob Unit Leader: (480) 420-7735, 2023.tigerisland.demob@firenet.gov

See Instructions on previous page.

Hwy 113 Fire – 2023.hwy113.demob@firenet.gov



**Supervisors submit:
Demob Request Form**



**Resource Completes:
Flight Request Form**



**Resource Completes:
Demob Release Form**

Lions Camp Road – 2023.lionscamroad.demob@firenet.gov



**Supervisors submit:
Demob Request Form**



**Resource Completes:
Flight Request Form**



**Resource Completes:
Demob Release Form**

Elizabeth Fire – 2023.elizabeth.demob@firenet.gov



**Supervisors submit:
Demob Request Form**



**Resource Completes:
Flight Request Form**



**Resource Completes:
Demob Release Form**

Tiger Island ICP

506 West Dr, DeRidder, LA 70634



Laundry Service

- Laundry Service will be available effective Monday, September 4. This is charged directly to the fire so you do not have to arrange for or pay for the service yourself.
- Drop-Off before 0730 hours at the Mini-Reefer area by Supply. Pickup will be at the same area.
- You will complete two provided Identification tags and place them in the bag with your laundry to insure proper tracking.
- Return service initially will be the same day or within 24 hours depending on load counts.



VERNON PARISH FAIRGROUNDS

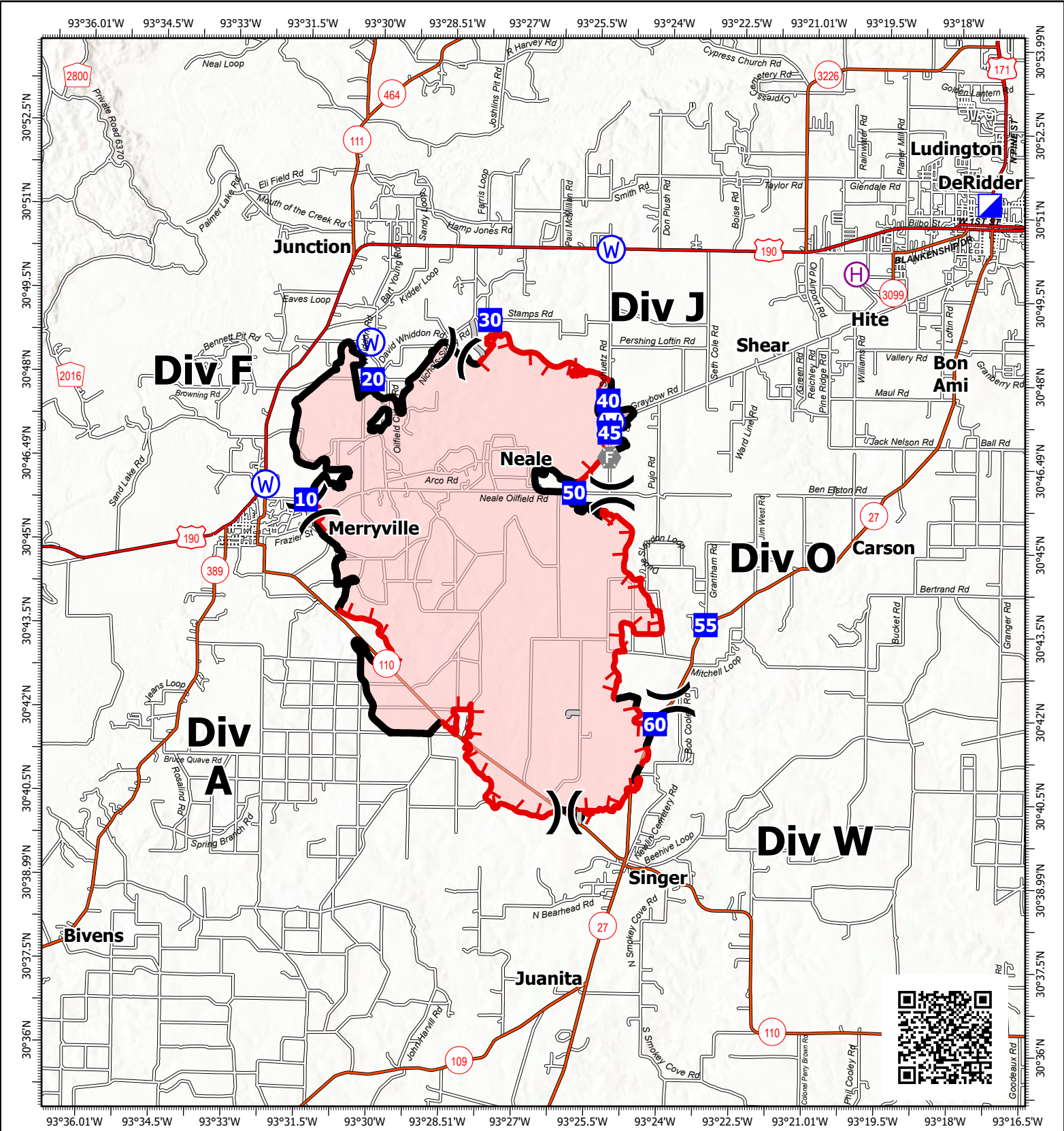
276 HM Stevens Blvd. Leesville, LA

Directions from Deridder:

- Head north on LA 171 to Leesville, LA
- At the light past the CVS, turn left onto LA 8 (Nolan Trace Rd.) There is an airport direction sign.
- Turn Right in approximately 1.5 miles (just past the Chevron gas station) onto HM Stevens Blvd.
- HM Stevens Blvd. dead ends into the fairgrounds
- Go to Exhibit Hall, 2nd building on the right after you enter the fairgrounds.

Equipment parking (DO NOT ENTER THRU MAIN GATE!)

Located on Forest Festival Drive, a left turn just before the Fairgrounds Main Gate off HM Stevens Blvd. (20 acres of parking available) – big field to the left before you reach the fairgrounds main gate – turn into that side gate.



IAP Map

Tiger Island

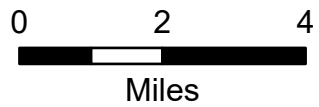
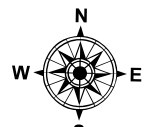
LA-LAS-000252

September 5, 2023 Day

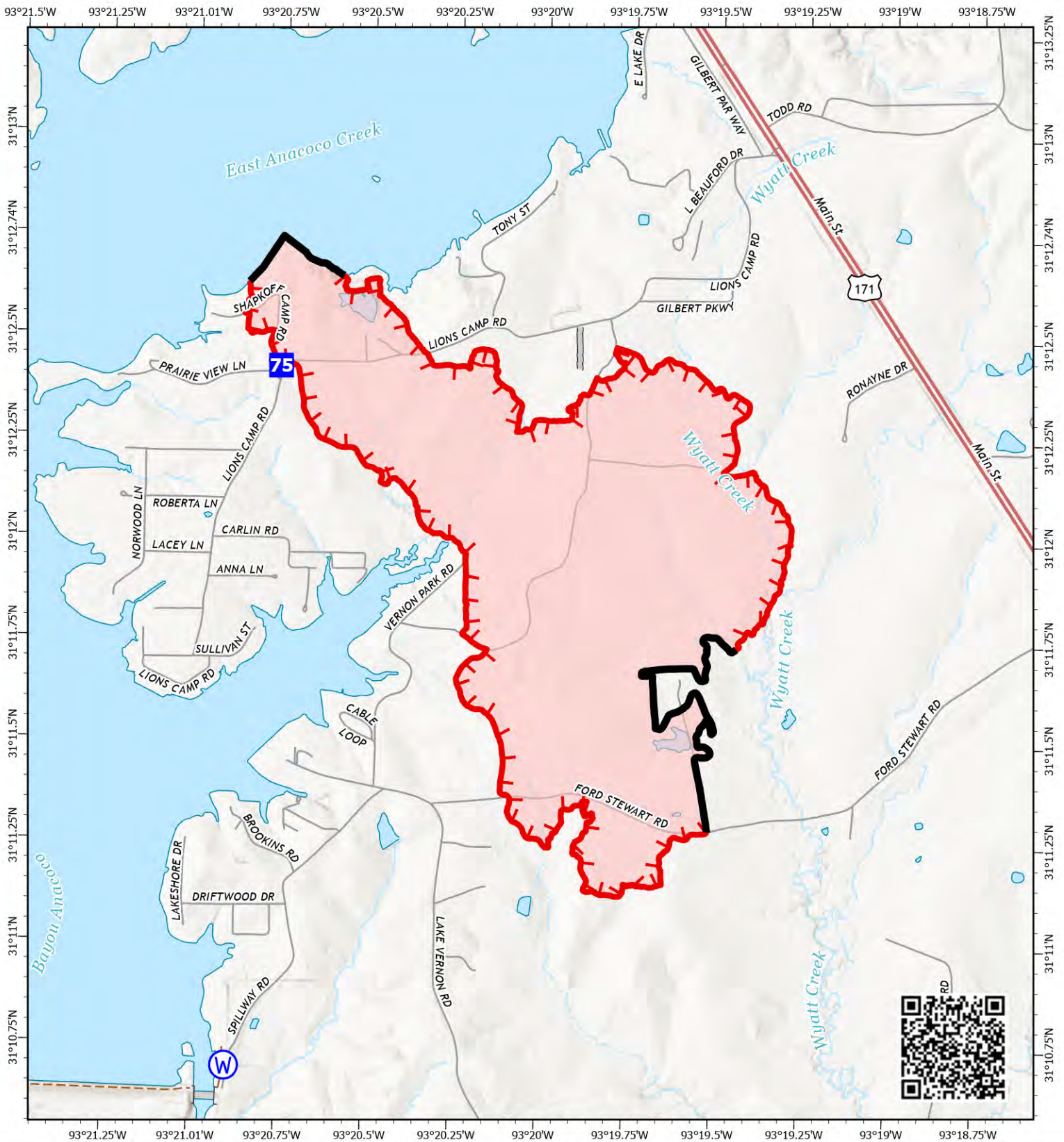
31,342 acres at September 2, 2023 1125



- Helibase
- Division Break
- Incident Command Post
- Drop Point
- Fire Station
- Water Source
- Access or Improved Road
- Contained
- Uncontained
- Wildfire Daily Fire Perimeter



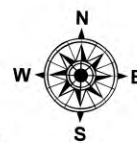
1:170,000 | SA Red Team GIS | 9/4/2023 1759
Acres from IR and GPS
North American 1983 Datum. LatLong Grid



IAP Map

Lions Camp Road
LA-LAS-000281

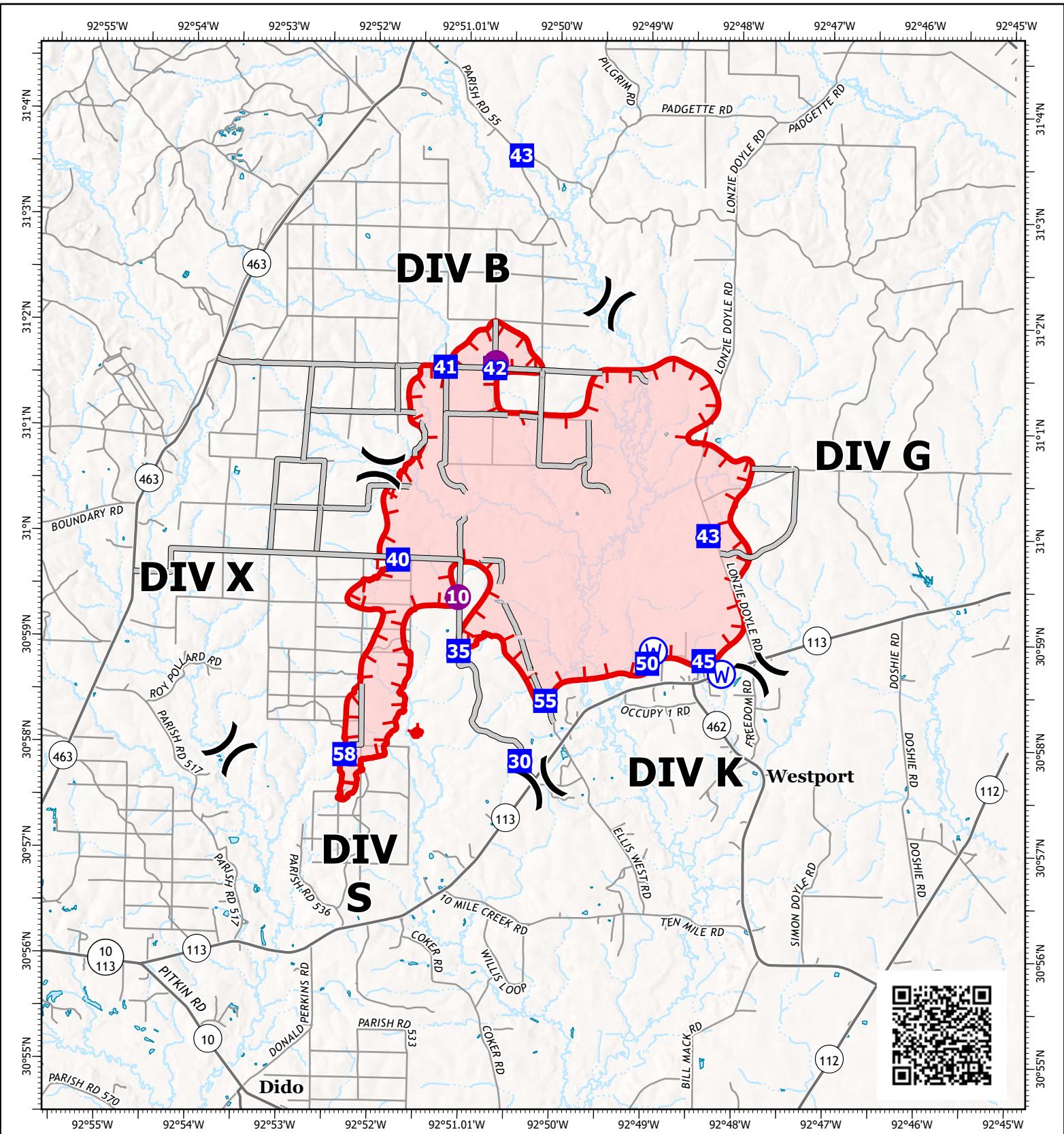
September 5, 2023 Day
790 acres at 9/2/2023 1700



Miles

- Drop Point
- W Water Source
- Access or Improved Road
- Contained
- Uncontained
- Wildfire Daily Fire Perimeter

1:24,000 | SA Red Team GIS | 9/4/2023 1813
Acres from IR and GPS
North American 1983 Datum. LatLong Grid



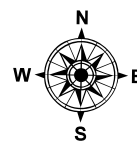
IAP Map

Hwy 113

LA-LAS-000256

September 5, 2023 Day

7,663 acres at September 4, 2023 1636

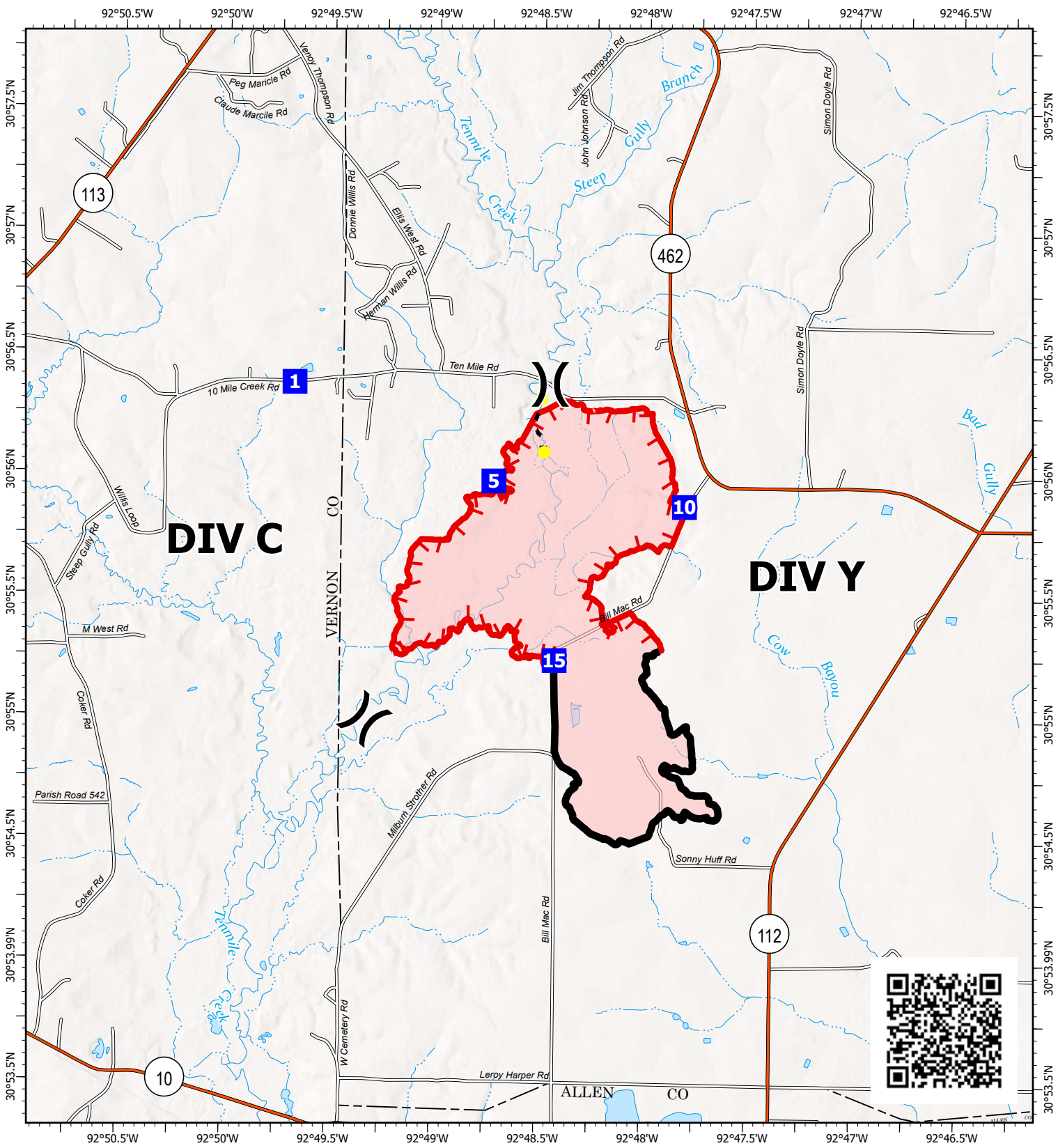


- Wildfire Daily Fire Perimeter
- Drop Point
- Helispot
- W Water Source
- Access or Improved Road
- Division Break
- Uncontained


0 1 2



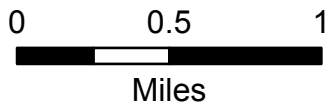
Miles



IAP Map
 Elizabeth
 LA-LAS-000296
 September 5, 2023 Day
 941 acres at 09/04/2023 1710



- Division Break
- Drop Point
- Highlighted Feature
- Contained
- Uncontained
- Wildfire Daily Fire Perimeter



1:40,000 | SA Red Team GIS | 9/4/2023 1801
 Acres from IR and GPS
 North American 1983 Datum. LatLong Grid

MEDICAL PLAN (ICS 206 WF)

Controlled Unclassified Information//Basic

For medical emergencies see special instructions on 204s

1. Incident/Project Name				2. Operational Period				
Tiger Island, Hwy 113, Lions Camp Road, Elizabeth				09/04/23 0700-1900				
2. Medical Aid Stations								
3. Ambulance Services								
Name		Location		Phone		Advanced Life Support		
						Yes	No	
Ambu LA 009		Day - Division F		Contact Tiger Island Communications		X		
Ambu LA 018		Day - Division O/W				X		
Ambu LA 021		Day - Division J				X		
Ambu LA 013		Elizabeth				X		
Ambu LA 010		Lions Camp Road				X		
Ambu 8-11		Hwy 113 Fire -Division K				X		
Local EMS		<i>For emergencies outside of incident</i>		911		X		
4. Air Ambulance Services								
Air Ambulance Requests								
Tiger Island Fire		Beauregard 911 Communications			337-463-3980			
Hwy 311/Lions Camp Rd Fires		Vernon 911 Communications			337-238-1604			
Elizabeth Fire		Rapides 911 Communications			318-445-1418			
Name		Location, Capabilities			Advanced Life Support (ALS)			
					Yes		No	
Coast Guard New Orleans Sector (504) 589-6225		2-2.5 hr response time Hoist, Night Vision, BLS Houston or New Orleans					X	
Air Evac Lifeteam 125 (800) 247-3822		Kinder, LA Lat/Long 30°29.00' -92°51.02'			X			
Acadian Air Med (337) 291-1594		Lake Charles Regional Airport Lat/Long 30° 04.40', -93° 08.50'			X			
5. Hospitals								
Name/Address	GPS Datum – WGS 84 Coordinate Standard		Tiger Island Travel Time		Phone	Helipad		Level of Care Facility
	Lat:	Long:	Air	Gnd		Yes	No	
Ochsner LSU Health Shreveport 1541 Kings Highway Shreveport, LA 71103	Lat:	32° 29.724'	40 min	113 min	(318) 626-0000	X		L1 Trauma, STEMI, Stroke, Burn Center
	Long:	-93° 45.000'						
Beauregard Health Ctr 600 S Pine St, DeRidder, LA 70634	Lat:	30° 50.461'	20 min	40 min	(337) 462-7100	LZ		Basic ER
	Long:	-93° 17.250'						
	VHF:							
Rapides Regional Med. 211 4th St Alexandria, LA 71301	Lat:	34° 43.566'	30 min	105 min	(318) 769-3000	X		L2 Trauma, STEMI
	Long:	-79° 3.041'						
	VHF:							
Byrd Regional Hospital 1020 Fertitta Blvd. Leesville, LA 71446	Lat:	35° 54.303'	20 min	40 min	(337) 239-9041	X		Stroke
	Long:	-90° 4.964'						
	VHF:							
6. Clinics								
Outpatient Med Center		908 S 10th St Suite B, Leesville, LA (337) 238-1274 (0800-1800 Mon, Tue, Thu; 0800-1700 Wed; 0800-1300 Fri)						

8. Prepared By (Medical Unit Leader)		9. Date/Time		10. Reviewed by (Safety Officer)	
Nick Arnett, MEDL (408) 888-1900 Rich D'Orazio, MEDL (239) 249-1855		09/04//2023		Ed Bratcher SOFC (t)	

IWI IC Responsibilities – Division Group Supervisor or Point of Contact

- Take charge of the scene – inform the Division Supervisor and Tiger Island Communications that you are the IWI IC and establish radio communications (frequencies, channels). Identify the emergency name – Division A medical, etc.
- **For backup IWI communication, call the IWI phone: (208) 891-6743.**
- Assign or begin patient assessment (Medical Incident Report - MIR) and first aid. Request additional medical resources on division/branch or across incident. Transmit MIR patient information to Communications.
- Determine patient transportation through consultation with line medical personnel and Medical Unit Leader. Consider transportation time, risk to personnel, destination facility and available operational resources. If air transport is chosen, implement the plan for alternative transportation in the event aircraft cannot complete the mission. Order transportation resources through Communications as early as possible.
- Notify Communications as resources arrive and any patient status changes. Names of injured or deceased individuals will not be transmitted on the radio.
- Initiate documentation for future investigation; if a line safety officer is available, assign them to lead documentation. Do not move deceased individuals, gear or personal effects except to accomplish rescue work or protect the safety of others. Obtain written documentation of witnesses. Unit Log, ICS 214, may be used for initial documentation, but a narrative will be required.
- As appropriate, conduct an After Action Review to determine successes, areas to improve and lessons learned.

7. Division Branch Group	Area Location Capability	
Tiger Island Branch		
Div A	EMS Responders & Capability:	None assigned
Div F	EMS Responders & Capability:	Ambu LA 009 (ALS) 318-243-3150 Medic Team 2 (Fireline ALS UTV) 479-225-0836
Div J	EMS Responders & Capability:	Ambu LA 021 (ALS) 504-358-7176 Medic Team 1 (Fireline ALS UTV) 479-236-6684
Div O/W	EMS Responders & Capability:	Ambu LA 018 (ALS) 337-692-7279 EMPF Jason Olson (ALS) 760-445-4477
Lions Camp Road	EMS Responders & Capability:	Ambu LA 010 (ALS) 318-228-9107
Hwy 113 Branch		
Div B	EMS Responders & Capability:	None assigned
Div G	EMS Responders & Capability:	None assigned
Div K	EMS Responders & Capability:	Ambu 8-11 (ALS) 830-391-3287 Medic Team 2-11 (Fireline ALS) 214-336-3791 Medic Team 4 (Fireline ALS) 863-441-2768
Div S/X	EMS Responders & Capability:	None assigned
Elizabeth Branch	EMS Responders & Capability:	Ambu LA 013 (ALS) 318-548-0349 Medic Team 3 (Fireline ALS) 303-827-4753

For medical emergencies see special instructions on 204s

Medical Incident Report

FOR A **NON-EMERGENCY INCIDENT**: WORK THROUGH CHAIN OF COMMAND TO REPORT AND TRANSPORT INJURED PERSONNEL AS NECESSARY.

FOR A **MEDICAL EMERGENCY**: IDENTIFY ON SCENE INCIDENT COMMANDER BY NAME AND POSITION AND ANNOUNCE **"MEDICAL EMERGENCY"** TO INITIATE RESPONSE FROM COMMUNICATIONS

Use the following items to communicate situation to communications/dispatch.

1. CONTACT COMMUNICATIONS / DISPATCH **(Verify correct frequency prior to starting report or call IWI phone: (208) 891-6743.)**
Ex: "Tiger Island Communications, Div. Alpha. Stand-by for Emergency Traffic."

2. INCIDENT STATUS: *Provide incident summary (including number of patients) and command structure.*
Ex: "Tiger Island Communications, I have a Red priority patient, unconscious, struck by a falling tree. Requesting air ambulance to Forest Road 1 at (Lat./Long.) "This will be the Trout Meadow Medical Incident, IC is TFLD Jones. EMT Smith is providing medical care."

Severity of Emergency AND Transport Priority (priority 1, 2, 3)	<input type="checkbox"/> RED / PRIORITY 1 Life or limb threatening injury or illness. Evacuation need is IMMEDIATE <i>Ex: Unconscious, difficulty breathing, bleeding severely, 2° – 3° burns more than 4 palm sizes, heat stroke, disoriented.</i>	
	<input type="checkbox"/> YELLOW / PRIORITY 2 Serious Injury or illness. Evacuation may be DELAYED if necessary. <i>Ex: Significant trauma, unable to walk, 2° – 3° burns not more than 1-3 palm sizes.</i>	
	<input type="checkbox"/> GREEN / PRIORITY 3 Minor Injury or illness. Non-Emergency transport <i>Ex: Sprains, strains, minor heat-related illness.</i>	
Nature of Injury or Illness & Mechanism of Injury		<i>Brief Summary of Injury or Illness (Ex: Unconscious, Struck by Falling Tree)</i>
Transport Request		<i>Air Ambulance / Short Haul/Hoist Ground Ambulance / Other</i>
Patient Location		<i>Descriptive Location & Lat. / Long. (WGS84)</i>
Incident Name		<i>Geographic Name + "Medical" (Ex: Trout Meadow Medical)</i>
On-Scene Incident Commander		<i>Name of on-scene IC of Incident within an Incident (Ex: TFLD Jones)</i>
Crew Patient Care		<i>Name of Care Provider (Ex: EMT Smith)</i>

3. INITIAL PATIENT ASSESSMENT: *Complete this section for each patient as applicable (start with the most severe patient)*

Patient Assessment: Age: Weight: Chief Complaint:
 (IRPG PAGE 106)

Skin Signs: (color/moisture/temp) Level of Consciousness: BP: HR: Respirations:

Treatment:

4. TRANSPORT PLAN:

Evacuation Location (*drop point, intersection, helispot, Lat. / Long, hazards*) Patient's ETA to Location:

5. ADDITIONAL RESOURCES / EQUIPMENT NEEDS:

Paramedic / EMT - Crews - Immobilization Devices - AED - Oxygen - Trauma Bag - IV/Fluid(s) - Splints - Rope rescue - Wheeled litter - HAZMAT - Extrication

6. COMMUNICATIONS: Identify State Air/Ground EMS Frequencies and Hospital Contacts as applicable

Function	Channel Name/Number	Receive (RX)	Tone/NAC *	Transmit (TX)	Tone/NAC *
COMMAND					
AIR-TO-GRND					
TACTICAL					

7. CONTINGENCY: **Considerations: If primary options fail, what actions can be implemented in conjunction with primary evacuation method? Be thinking ahead.**

8. ADDITIONAL INFORMATION: *Updates/Changes, etc.*

**REMEMBER: Confirm ETA's of resources ordered. Act according to your level of training
 Be Alert - Keep Calm - Think Clearly - Act Decisively**

*** Follow up with MEDL upon return to ICP ***

