



## Tiger Island Fire

LA-LAS-000252

## Hwy 113 Fire

LA-LAS-000256

## Lions Camp Road Fire

LA-LAS-000281

## Elizabeth Fire

LA-LAS-000296



# IAP

September 10, 2023 – 0700-1900 hrs



Link to IAP (all fires)

Finance/Time: [2023.tigerisland.finance@firenet.gov](mailto:2023.tigerisland.finance@firenet.gov)

Plans: [2023.tigerisland.plans@firenet.gov](mailto:2023.tigerisland.plans@firenet.gov)

Demob: [2023.tigerisland.demob@firenet.gov](mailto:2023.tigerisland.demob@firenet.gov)

PIO: [2023.tigerisland@firenet.gov](mailto:2023.tigerisland@firenet.gov) - 318-239-9263

[Inciweb - https://inciweb.nwcg.gov/](https://inciweb.nwcg.gov/)

[Facebook@TigerIslandFire](#)

[Facebook@113andLionsCamp](#)


[Facebook@ElizabethFireLA](#)

Tiger Island Fire LA-LAS-000252



Link to Tiger Island Maps

Hwy 113 Fire LA-LAS-000256



Link to Hwy 113 Fire Maps

Lions Camp Road Fire LA-LAS-000281



Link to Lions Camp Road Fire Maps

Elizabeth Fire LA-LAS-000296



Link to Elizabeth Fire Maps

## INCIDENT OBJECTIVES (ICS 202)

<b>1. Incident Name:</b> Tiger Island	<b>2. Operational Period:</b> Date From: 09/10/2023 Date To: 09/10/2023 Time From: 0700 Time To: 1900															
<b>3. Objective(s):</b>  1. All operations will be conducted with safety of the public and firefighters in mind. Protection of life and property is your highest priority task. When in doubt, sacrifice acres rather than firefighter and public safety.  2. Provide public information regarding fire danger to maintain good awareness of the risk and hazards to the public. Coordinate with LDAF Public Information Officer (225) 975-7532 or <a href="mailto:pressecretary@lda.la.gov">pressecretary@lda.la.gov</a> and State Fire Marshall's Public Affairs Director at (225) 620-5115 or <a href="mailto:ashley.rodrique@la.gov">ashley.rodrique@la.gov</a> .  3. Manage the human resources assigned to fire incident in a manner that promotes mutual respect and is consistent with interagency human resources objectives. The team will handle EEO complaints in consultation with LDAF Human Resources involving personnel attached to the team.  4. Continue partnership and coordination with the appropriate LDAF, State Fire Marshall, GOHSEP, and local public safety officials.  5. Manage incident in a cost effective manner.																
<b>4. Operational Period Command Emphasis:</b>  Stop, Think, Discuss then Act, and ensure LCES is in place prior to engaging the fires. The Tiger Island, Hwy 113, Lions Camp Rd, and Elizabeth Fires receive a strategic, risk-based response commensurate with the threats and opportunities and uses the full spectrum of management actions that consider fire and fuel conditions, weather, values at risk, and resources available.																
General Situational Awareness Watch Out Situations: Extreme heat, dry fuels and fire behavior Aviation use and possible long medevac times Cumulative fatigue Be aware of different faces and keep SA around who is in your chain of command																
<b>5. Site Safety Plan Required?</b> Yes <input type="checkbox"/> No <input checked="" type="checkbox"/> <b>Approved Site Safety Plan(s) Located at:</b>																
<b>6. Incident Action Plan</b> (the items checked below are included in this Incident Action Plan): <table style="width: 100%; border: none;"> <tr> <td style="width: 33%;"><input checked="" type="checkbox"/> ICS 203</td> <td style="width: 33%;"><input type="checkbox"/> ICS 207</td> <td style="width: 34%;"><u>Other Attachments:</u></td> </tr> <tr> <td><input checked="" type="checkbox"/> ICS 204</td> <td><input type="checkbox"/> ICS 208</td> <td><input type="checkbox"/> _____</td> </tr> <tr> <td><input checked="" type="checkbox"/> ICS 205</td> <td><input checked="" type="checkbox"/> Map/Chart</td> <td><input type="checkbox"/> _____</td> </tr> <tr> <td><input type="checkbox"/> ICS 205A</td> <td><input checked="" type="checkbox"/> Weather Forecast/Tides/Currents</td> <td><input type="checkbox"/> _____</td> </tr> <tr> <td><input checked="" type="checkbox"/> ICS 206</td> <td></td> <td><input type="checkbox"/> _____</td> </tr> </table>		<input checked="" type="checkbox"/> ICS 203	<input type="checkbox"/> ICS 207	<u>Other Attachments:</u>	<input checked="" type="checkbox"/> ICS 204	<input type="checkbox"/> ICS 208	<input type="checkbox"/> _____	<input checked="" type="checkbox"/> ICS 205	<input checked="" type="checkbox"/> Map/Chart	<input type="checkbox"/> _____	<input type="checkbox"/> ICS 205A	<input checked="" type="checkbox"/> Weather Forecast/Tides/Currents	<input type="checkbox"/> _____	<input checked="" type="checkbox"/> ICS 206		<input type="checkbox"/> _____
<input checked="" type="checkbox"/> ICS 203	<input type="checkbox"/> ICS 207	<u>Other Attachments:</u>														
<input checked="" type="checkbox"/> ICS 204	<input type="checkbox"/> ICS 208	<input type="checkbox"/> _____														
<input checked="" type="checkbox"/> ICS 205	<input checked="" type="checkbox"/> Map/Chart	<input type="checkbox"/> _____														
<input type="checkbox"/> ICS 205A	<input checked="" type="checkbox"/> Weather Forecast/Tides/Currents	<input type="checkbox"/> _____														
<input checked="" type="checkbox"/> ICS 206		<input type="checkbox"/> _____														
<b>7. Prepared by:</b> Name: Jeff Adams Position/Title: PSCC Signature:																
<b>8. Approved by Incident Commander:</b> Name: Charlie Patterson Signature:																
ICS 202	IAP Page _____															
Date/Time: 09/09/2023 1900																

<b>ORGANIZATIONAL ASSIGNMENT LIST (ICS 203)</b>	1. Incident Name: Tiger Island	2. Date Prepared: 9/9/2023	
3. Time Prepared: 1900 hrs	4. Operational Period: DATE: 9/10/2023 TIME: 0700-1900		
<b>5. Incident Commanders</b>		<b>9. Operations Section</b>	
Incident Commander	Charlie Patterson	Operations Chief	Jon Wallace
Deputy Incident Commander	Andy Baker	Planning OPS	
Safety Officer	Pat Sheridan, Brian Beisel	Field OPS	Kerry Clark, Alan Hill
Information Officer	Jason Nedlo	<b>Tiger Island</b>	
Liaison Officers	Jeff Owenby, Bobby Claybrook, Bob Francis, Lincoln Bramwell (t), Jeremy Edwardson (t)	Branch Director	
Human Resource Specialist		DIVS A	Matt Benedict, Lonnie Stalcup (t)
<b>6. Agency/Organization Representatives</b>		DIVS F	Wes McKinney, Jake Guadiana (t)
<b>Agency</b>	<b>Name</b>	DIVS J	Mike Stanaway, Wayne Bale (t)
LDAF	Wade Dubea State Forester	DIVS O/W	Mike Stanaway, Garrison Lupton (t)
LDAF	M. Polk, M. Davis, R. Harris		
National Guard	Col Scott Slaven	<b>Lions Camp Road</b>	
GOHSEP	Todd Smith, Amy Michaels		UNSTAFFED
Fire Marshall	R. Shoultz, C. Roberson		
Beauregard Parish	Scott Greenmun	<b>Hwy 113</b>	
Rapides Parish	Angie Branton, AREP	Branch Director	Robert Trincado
Vernon Parish	Chief Bobby Hooks	DIVS B	Derek Hoban
		DIVS G	Joe Names
		DIVS K	Tyler VanOrmer
<b>7. Planning Section</b>		DIV S/X	Brian Keating, Andy Heisey (t)
Chief	Jeff Adams, Steverson Moffat	<b>Elizabeth Fire</b>	
Resource Unit	Allison Cochran, Teresa Moss, Mark Pacho (t)	Branch Director	Robert Trincado
Documentation Unit	Belinda Wilkins	DIVS C	Russell Harris, Shane Woodham (t)
Status-Check In	Nancy Jordan, Viviana Ruiz	DIVS Y	Andrew Valdez
Demob Unit	Rebecca Bulls (V)	<b>Air Operations Branch</b>	
Situation Unit	Brian Davis	Air Operations Branch Director	Mike Mowery; Brad Bernardy
Fire Behavior	Ben Rowland	Air Support Supervisor	
GIS	Greg Smoczyk (t), Terri Teller (t)	Helibase Manager	Shannon Gurney
Incident Tehcnical Support	Dan Leduc, Tim Philpot (t)	<b>10. Finance Section</b>	
IMET	Sean Luchs	Chief	Tamar Kavaldjian-Liskey, Jessica Blackwell (t)
Air Resources Specialist	Linda Chappell, Steve Paes (t)	Deputy	Karen Patterson (V)
		Time Unit	Kim Winkler (V), Amanda Ford (t) (V)
<b>8. Logistics Section</b>		Personnel Time	Scott Smith, Valeris Kamzalow, Maria Bartolomey (t), Derrick Washington (t)
Chief	Allen Smith, Thomas Lambert, Mark Morgan, Mark Eaton (t)	Equipment Time	Donna Edelman, Nichole Garcia, Linda Merriman, Lodisca Beichner (t)
Medical Unit Leader	Shanna Ellis, Bryan Warner	Cost Unit	Doug Chassereau, Rachel Pearson (t)
Supply Unit	Howard Stogner	Comp/Claims	Susan Deimel (V)
Communications	Mark Spann, Rob Harendt	Procurement Unit	Sherry Helmick (V), Sherise Foster (t)
Facilites	Lewis Brostrom	Inbox Manager	Windy Fields
Ground Support	Randy Chapin, Jamie Thweatt		
Ordering Manager	Natalie Broce (V), Donna Reagan, Emily Hamilton (V)		
Base Camp Manager	Micah Thorning		
Security Manager	Silvester Martincic		
Receiving Manager	Ed Zelensky	Prepared by (Resource Unit Leader)	/s/ Allison Cochran





# INCIDENT Weather Forecast



Forecast No: 14  
 Prediction For: Sunday  
 Shift Date: September 10, 2023  
 Forecast Issued: September 09, 2023 at 1800

Name of Incident: Tiger Island  
 Unit:  
 Incident Meteorologist: Sean Luchs  
 (240) 499-6654

**Discussion:** Drier air continues to filter in behind Friday night's weak front. Temperatures will be similar to or just slightly warmer than yesterday, with afternoon highs reaching into the lower 90s. Morning lows will at least be able to fall below 70 degrees thanks to the drier air in place. In the afternoon, however, the drier air also means relative humidity will be able to fall to critically low levels around or below 30 percent at a minimum. Overnight recovery will also be affected, but should still rise back to good levels near 80 percent. Expect winds to remain relatively light and throughout.

### Forecast for Today:

Sky/Weather:

Sunny and dry, with Min RH falling to around/below 30%

#### Tiger Island/Lions Camp

#### Hwy 113/Elizabeth

Max Temperature:	93	92	°F
Min RH:	27	28	%
Wind (20 FT):			
...	N 8	N 7	mph
...	Gusts: 15	Gusts: 13	mph
Transport Wind:	N 13	N 13	kt
LAL:	1	1	
Chance of Precipitation:	5	5	%
Tonight's Min Temperature:	66	65	°F
Tonight's Max RH:	80	80	%
Tonight's Wind (20 FT):			
...	NE 5	N 5	mph
...	Gusts: 8	Gusts: 8	mph
Tonight's Transport Wind:	NE 8	NE 8	kt
Tonight's LAL:	1	1	
Tonight's Chnc of Precip:	0	0	%

### Forecast for Monday:

Sky/Weather:

Mostly sunny and slightly warmer; still dry. An isolated shower at the very most.

#### Tiger Island/Lions Camp

#### Hwy 113/Elizabeth

Max / Min Temperature:	95	66	95	65	°F
Min / Max RH:	29	85	29	85	%
Wind (20 FT):					
...	N 5		N 5		mph
...	Gusts: 13		Gusts: 13		mph
Transport Wind:	WNW 10		W 10		kt
LAL:	1		Precip Chance:	5	

### Extended Outlook:

Expect an increase in moisture on Tuesday in advance of our next weak front approaching the region. This will start to push humidity back up and allow for some isolated to widely scattered showers and storms.

Please email observations to [sean.luchs@noaa.gov](mailto:sean.luchs@noaa.gov) or send a message to (240) 499-6654. View observations from area weather stations using the QR code



## FIRE BEHAVIOR FORECAST

<b>FORECAST NUMBER: 17</b>	<b>TYPE OF FIRE:</b> Wildland, Type 1
<b>FIRE NAME:</b> Tiger Island, Lions Camp Rd, Hwy 113, Elizabeth	<b>OPERATIONAL PERIOD:</b> Day Shift
<b>DATE ISSUED:</b> Saturday, September 9, 2023 <b>Time Issued:</b> 1800	<b>SHIFT DATE:</b> Sunday, September 10, 2023
<b>UNIT:</b> Private Lands	<b>SIGNED:</b> <i>Ben Rowland, FBAN</i>

### WEATHER SUMMARY:

<b>Local Thresholds – Watch Outs</b> Temp >80°, Min RH < 35%, Winds > 20 mph	<b>Forecast for Today</b> Temp: 92°, Min RH: 25%, Winds: <10 mph Gust 14
---	---

### FIRE BEHAVIOR:

Hot and dry conditions today will have all fuels readily available. Fine fuels 1 & 10 hours will be in the 6-7% range. Live fuel moistures are critically low (45-55%) and should be treated as fully cured/dead. These are the fuels that drive the fire. Heavy fuels remain extremely dry. These are the fuels that retain the heat. **KBDI, ERC values and RH are at critical levels.** There is the **potential** for active fire behavior and spread today.

#### Fire Behavior based on values for the fuel models shown.

Vegetation	Fuel Model	Rate of Spread	Flame Length
Grass/Shrub	GS3	Head 55 ch/hr Flank 5 ch/hr	Head 10 feet Flank 3 feet
Southern Rough	7	Head 40 ch/hr Flank 4 ch/hr	Head 7 feet Flank 2 feet
Timber Litter and Understory	TU2 / TL6	Head 15 ch/hr Flank 1 ch/hr	Head 3 feet Flank 1 feet

Maximum spotting distance **0.1 miles.**

Peak Probability of Ignition = **50%**

In **15 minutes**, a new spot fire or ignition during peak burn conditions in receptive fuels that did not receive rain yesterday could reach **6 acres.**

#### Specific Areas of Concern:

**All Divisions:** The diminishing heat due to the extensive mop-up and rains from the last few days have reduced, but not eliminated, the threat for additional fire movement. Heavy fuels like stumps and logs will continue to hold heat. Dozer berms are still holding heat. Watch areas of needle drop for reburn **potential**. Any lightning outside of previous rain events could produce new ignitions. These could show up even today.

**Tiger Island:** The hardwood drainage in Division J is an area that needs attention. Check heats identified on the IR.

**Hwy 113:** The Ten Mile Creek drainage and areas of heat showing on the IR, especially if there is needle/leaf cast.

**Elizabeth:** The Ten Mile Creek drainage and areas of heat showing on the IR, especially if there is needle/leaf cast.

**Lions Camp Road:** No areas of extreme concern. Check any identified heat sources from the IR.

#### Air Operations:

Generally good conditions. Isolated storms in the afternoon may affect air operations.

#### Fire Behavior Safety Message

Common denominators on tragedy fires: Fires that look innocent before flare-ups or blow-ups.  
In some cases, tragedies occur in the mop-up stage.

**A team transition does not change the fire conditions.**



Pocket Card  
FDRA1 – Kisatchie NF



## HEALTH AND SAFETY MESSAGE

INCIDENT: Tiger Island, Highway 113,  
Elizabeth and Lions Camp Road Fires

DATE: 09/10/2023  
Operational Period: Day

### Major Hazards and Risks:

1. Thunderstorms      2. Driving      3. Heat/Dehydration      4. Fire Weakened Trees

### OIL AND GAS PIPELINE SAFETY:

Heavy equipment should avoid travelling down the right-of-way (ROW) on Oil and Gas pipelines. If you must traverse a pipeline, cross directly across the line (perpendicular to the line). Do not park heavy equipment on pipeline.

Dozers should not push line across a pipeline ROW. If you must construct line across a ROW, back drag the blade.

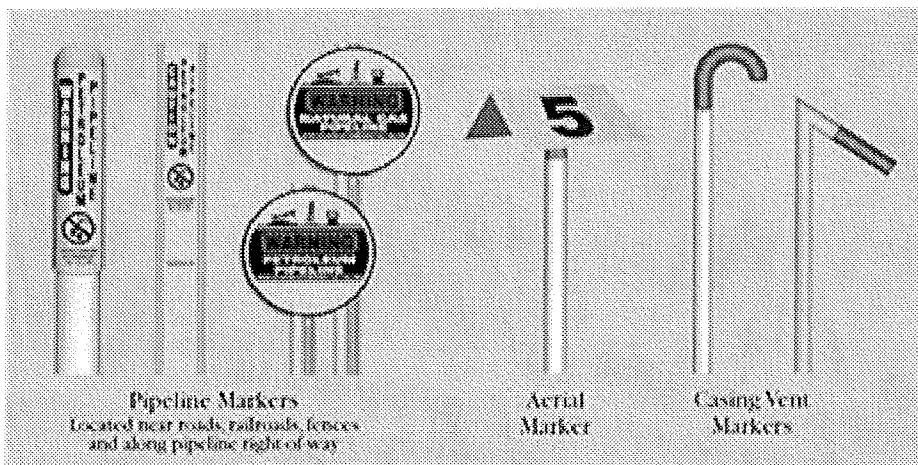
Use the minimum tool when practical (wet line, hand line etc.).

Be on the lookout for buried pipe that has been exposed on the surface through erosion. If found, flag exposed pipe conspicuously.

Pipeline ROWs wider than 30' may be high pressure transmission lines. Be extra careful here.

If unsure about a suspected pipeline or safe operation on pipelines, call the appropriate gas company representative. Tim Thibodeaux, (318) 729-1830 in the Pitkin area or Michael Jordan, with Energy Transfer, (337) 375-4830. For Enterprise Products the contact is Jame Afeman, (337) 385-8414. Phillips 66 contact, Chris Stewart, (936) 230-6059. Another option is to call the contact name & number on the pipeline marker, all markers are required to have this information.

### PIPELINE MARKERS



### Incident Risk Assessment



Incident Safety Officers: Don Neal, Brian Beisel, Pat Sheridan

# DIVISION ASSIGNMENT LIST

ICS-204

1. BRANCH

2.

**Tiger Island DIV A**

3. INCIDENT NAME

**Tiger Island**

4. OPERATIONAL PERIOD

**Date: 09/10/2023  
Time: 0700-900**

**OPERATIONS PERSONNEL**

OPERATIONS: Jon Wallace    PLANNING OPERATIONS:  
STRATEGIC OPERATIONS: Alan Hill  
DIVISION/GROUP SUPERVISOR: Matt Benedict, Lonnie Stalcup (t)

BRANCH DIRECTOR:  
  
AIR OPERATIONS BRANCH DIRECTOR: Mike Mowery

**RESOURCES ASSIGNED THIS PERIOD**

STRIKE TEAM/TASK FORCE/RESOURCE DESIGNATOR	Last Shift	LEADER	NUMBER PERSONS	DROP OFF POINT/TIME	PICK UP POINT/TIME
E-76 ENG6 Wildfire ETA WRS	09/18	Gary Palmer	3		
E-4003 ENG6 Idaho Trailblazers	09/18	Jonathan Hoag	3		
E-5007 ENG6 NC-NCS	09/13	John Land	2	DP60/0700	DP60/1900
E-5008 ENG6 NC-NCS	09/13	Zach Jones	2	DP60/0700	DP60/1900
E-5020 VUTV VA-VAS	09/16	Daniel Swisher	2	DP60/0700	DP60/1900
O-65 SOF2	09/12	Steven Davis	1		

**CONTROL OPERATIONS:**

Task: Aggressively patrol for threats from re-burn along the perimeter line and look for starts from lightning strikes. End state is to have a continual 100' mop up standard.

Purpose: Keep fire north of Hwy 101 W and existing control lines. Complete mop up to secure line.

End state: Residences and structures are protected. Fire remains within the current footprint.

**SPECIAL INSTRUCTIONS:**

IWI IC

- Take charge of scene
- Contact medic: BK radio TAC 1 or State Radio Interop 5
- Contact DIVS and Tiger Island Communications as IWI IC
- Follow Incident Medical Report
- For backup communications with Tiger Island Communications, call 804-807-5821

State Radios:

Use.....Zone.....Talk Group

A/G W.....Interops.....State-3

Command Tiger Island.....R-6 Coordcall.....R6-COORDTK1

IWI.....Interops.....Interops-5

FUNCTION	RX Freq/RX Tone	TX Freq/TX Tone	CHAN	FUNCTION	RX Freq/RX Tone	TX Freq/TX Tone	CHAN
TACTICAL	168.0500N/110.9	168.0500N/110.9	1				
COMMAND	170.0125N/110.9	165.2500N/110.9	11				
AIR TO GROUND	168.4000N	168.4000N	12				
AIR TO GROUND	166.6125N	166.6125N	13				
AIR GUARD	168.6250N	168.6250N/110.9	16				

PREPARED BY (RESOURCE UNIT LEADER)

Mark Pacho, RESL (t)

APPROVED BY (PLANNING SECTION CHIEF)

Steverson Moffat

DATE

09/09/2023

TIME

1800

# DIVISION ASSIGNMENT LIST

ICS-204

1. BRANCH

2.

Tiger Island DIV F  
Page 1 of 2

3. INCIDENT NAME

**Tiger Island**

4. OPERATIONAL PERIOD

**Date: 09/10/2023**  
**Time: 0700-1900**

**OPERATIONS PERSONNEL**

OPERATIONS: Jon Wallace PLANNING OPERATIONS:  
STRATEGIC OPERATIONS: Alan Hill  
DIVISION/GROUP SUPERVISOR: Wes McKinney, Jake Guadiana (t)

BRANCH DIRECTOR:  
AIR OPERATIONS BRANCH DIRECTOR: Mike Mowery

**RESOURCES ASSIGNED THIS PERIOD**

STRIKE TEAM/TASK FORCE/RESOURCE DESIGNATOR	Last Shift	LEADER	NUMBER PERSONS	DROP OFF POINT/TIME	PICK UP POINT/TIME
E-5028.1 STEN GA-GAS	09/11	Matt Rymer	1	DP20/0700	DP20/900
E-5028.2 STEN GA-AS	09/11	Austin Roland (t)	1	DP20/0700	DP20/1900
E-5028.4 ENGB GA-GAS	09/11	Shawn Spikes (t)	2	DP20/0700	DP20/1900
E-5028.7 ENGB GA-GAS	09/11	Joseph Fincher	1	DP20/0700	DP20/1900
E-5028.10 ENGB GA-GAS	09/11	David Hodges (t)	2	DP20/0700	DP20/1900
E-5028.13 ENGB GA-GAS	09/11	James Flood (t)	2	DP20/0700	DP20/1900
E-5028.16 ENGB GA-GAS	09/11	Joshua Baker (t)	2	DP20/0700	DP20/1900
O-65 SOF2	09/12	Steven Davis	1		
AMBU LA 009		K. Caldwell, M. Curry	2	DP20/0700	DP20/1900
E-45 Medic Team 2	09/12	Cody Andrews	2	DP20/0700	DP20/19000

**CONTROL OPERATIONS:**

Task: Aggressively patrol for threats from re-burn along the perimeter line and look for starts from lightning strikes. Patrol and improve line as needed on new start on Bennet Pit Rd. End state is to have a continual 100' mop up standard.

Purpose: Keep fire north of Frazier Rd., east of the Hwy 190 corridor, and south of Whiddon Rd. and Shinn Rd.

End state: Protection of Merryville, residences, and structures and to provide for residents to return to their homes.

**SPECIAL INSTRUCTIONS:**

IWI IC

- Take charge of scene
- Contact medic: BK radio TAC 2 or State Radio Interop 5
- Contact DIVS and Tiger Island Communications as IWI IC
- Follow Incident Medical Report
- For backup communications with Tiger Island Communications, call 804-807-5821

State Radios:

Use.....Zone.....Talk Group

A/G W.....Interops.....State-3

Command Tiger Island.....R4-6 Coordcall....R6-COORDTK1

IWI.....Interops.....Interops-5

FUNCTION	RX Freq/RX Tone	TX Freq/TX Tone	CHAN	FUNCTION	RX Freq/RX Tone	TX Freq/TX Tone	CHAN
TACTICAL	168.2000N/110.9	168.2000N/110.9	2				
COMMAND	170.9750N/110.9	168.7000N/110.9	10				
AIR TO GROUND	168.4000N	168.4000N	12				
AIR TO GROUND	166.6125N	166.6125N	13				
AIR GUARD	168.6250N	168.6250N/110.9	16				

PREPARED BY (RESOURCE UNIT LEADER)

Mark Pacho, RESL (t)

APPROVED BY (PLANNING SECTION CHIEF)

Steverson Moffat

DATE

09/09/2023

TIME

1800

# DIVISION ASSIGNMENT LIST

ICS-204

1. BRANCH

2. Tiger Island DIV F  
Page 2 of 2

3. INCIDENT NAME

**Tiger Island**

4. OPERATIONAL PERIOD

**Date: 09/10/2023**  
**Time: 0700-1900**

**OPERATIONS PERSONNEL**

OPERATIONS: Jon Wallace    PLANNING OPERATIONS:  
STRATEGIC OPERATIONS: Alan Hill  
DIVISION/GROUP SUPERVISOR: Wes McKinney, Jake Guadiana (t)

BRANCH DIRECTOR:  
AIR OPERATIONS BRANCH DIRECTOR: Mike Mowery

**RESOURCES ASSIGNED THIS PERIOD**

STRIKE TEAM/TASK FORCE/RESOURCE DESIGNATOR	Last Shift	LEADER	NUMBER PERSONS	DROP OFF POINT/TIME	PICK UP POINT/TIME
E-25.5 STEQ SC-SCS	09/10	Clayton Howard	1	DP20/0700	DP20/1900
E-25.6 TRP3 SC-SCS	09/10	Brian Parnell	1	DP20/0700	DP20/1900
E-25.7 TRP3 SC-SCS	09/10	Joseph Lemon	1	DP20/0700	DP20/900
E-25.8 TRP3 SC-SCS	09/10	James Zelanak	1	DP20/0700	DP20/1900
E-25.9 TRP3 SC-SCS	09/10	William Yonce	1	DP20/0700	DP20/1900
O-65 SOF2	09/12	Steven Davis	1		
AMBU LA 009		K. Caldwell, M. Curry	2	DP20/0700	DP20/1900
E-45 Medic Team 2	09/12	Cody Andrews	2	DP20/0700	DP20/19000

**CONTROL OPERATIONS:**

Task: Aggressively patrol for threats from re-burn along the perimeter line and look for starts from lightning strikes. Patrol and improve line as needed on new start on Bennet Pit Rd. End state is to have a continual 100' mop up standard.

Purpose: Keep fire north of Frazier Rd., east of the Hwy 190 corridor, and south of Whiddon Rd. and Shinn Rd.

End state: Protection of Merryville, residences, and structures and to provide for residents to return to their homes.

**SPECIAL INSTRUCTIONS:**

IWI IC

- Take charge of scene
- Contact medic: BK radio TAC 2 or State Radio Interop 5
- Contact DIVS and Tiger Island Communications as IWI IC
- Follow Incident Medical Report
- For backup communications with Tiger Island Communications, call 804-807-5821

State Radios:

Use.....Zone.....Talk Group

A/G W.....Interops.....State-3

Command Tiger Island.....R4-6 Coordcall.....R6-COORDTK1

IWI.....Interops.....Interops-5

FUNCTION	RX Freq/RX Tone	TX Freq/TX Tone	CHAN	FUNCTION	RX Freq/RX Tone	TX Freq/TX Tone	CHAN
TACTICAL	168.2000N/110.9	168.2000N/110.9	2				
COMMAND	170.9750N/110.9	168.7000N/110.9	10				
AIR TO GROUND	168.4000N	168.4000N	12				
AIR TO GROUND	166.6125N	166.6125N	13				
AIR GUARD	168.6250N	168.6250N/110.9	16				

PREPARED BY (RESOURCE UNIT LEADER)

Mark Pacho, RESL (t)

APPROVED BY (PLANNING SECTION CHIEF)

DATE

09/09/2023

TIME

1800



# DIVISION ASSIGNMENT LIST

ICS-204

1. BRANCH

2.

Tiger Island DIV J  
Page 1 of 2

3. INCIDENT NAME

**Tiger Island**

4. OPERATIONAL PERIOD

**Date: 09/10/2023**  
**Time: 0700-1900**

**OPERATIONS PERSONNEL**

OPERATIONS: Jon Wallace  
PLANNING OPERATIONS:  
STRATEGIC OPERATIONS: Alan Hill  
DIVISION/GROUP SUPERVISOR: Mike Stanaway, Wayne Bale (t)

BRANCH DIRECTOR:  
  
AIR OPERATIONS BRANCH DIRECTOR: Mike Mowery

**RESOURCES ASSIGNED THIS PERIOD**

STRIKE TEAM/TASK FORCE/RESOURCE DESIGNATOR	Last Shift	LEADER	NUMBER PERSONS	DROP OFF POINT/TIME	PICK UP POINT/TIME
E-12 ENG6 MT-HLF E-6121 Helena RD	09/12	Matt Sagan	5	DP40/0700	DP40/1900
E-29 ENG6 KY-KYS	09/10	Susan Nightingale	2	DP40/0700	DP40/1900
E-30 ENG6 KY-KYS	09/10	Jason Hunt	3	DP40/0700	DP40/1900
E-31 ENG6 KY-KYS	09/10	Teena Dunn	3	DP40/0700	DP40/1900
E-32 ENG6 KY-KYS	09/10	Ed Stephens	2	DP40/0700	DP40/1900
O-65 SOF2	09/12	Steven Davis	1		
AMBU LA 021	09/10	A. Sherpa, R. Schaumburg	2	DP40/0700	DP40/1900
E-44 Medic Team 1	09/12	Andrew West	2	DP40/0700	DP40/1900

**CONTROL OPERATIONS:**

Task: Aggressively patrol for threats from re-burn along the perimeter line and look for starts from lightning strikes. End state is to have a continual 100' mop up standard.

Purpose: Keep fire south of perimeter line, within the current footprint.

End state: Residences and structures are protected. Fire remains within the current footprint.

**SPECIAL INSTRUCTIONS:**

IWI IC

- Take charge of scene
- Contact medic: BK radio TAC 3 or State Radio Interop 5
- Contact DIVS and Tiger Island Communications as IWI IC
- Follow Incident Medical Report
- For backup communications with Tiger Island Communications, call 804-807-5821

State Radios:

Use.....Zone.....Talk Group

A/G W.....Interops.....State-3

Command Tiger Island.....R4-6 Coordcall....R6-COORDTK1

IWI.....Interops.....Interops-5

FUNCTION	RX Freq/RX Tone	TX Freq/TX Tone	CHAN	FUNCTION	RX Freq/RX Tone	TX Freq/TX Tone	CHAN
TACTICAL	168.6000N/110.9	168.6000N/110.9	3				
COMMAND	170.9750N/110.9	168.7000N/110.9	10				
AIR TO GROUND	168.4000N	168.4000N	12				
AIR TO GROUND	166.6125N	166.6125N	13				
AIR GUARD	168.6250N	168.6250N/110.9	16				

PREPARED BY (RESOURCE UNIT LEADER)

Mark Pacho, RESL (t)

APPROVED BY (PLANNING SECTION CHIEF)

Steverson Moffat

DATE

09/09/2023

TIME

1800

# DIVISION ASSIGNMENT LIST

ICS-204

1. BRANCH

2.

Tiger Island DIV J  
Page 2 of 2

3. INCIDENT NAME

**Tiger Island**

4. OPERATIONAL PERIOD

**Date: 09/10/2023**  
**Time: 0700-1900**

**OPERATIONS PERSONNEL**

OPERATIONS: Jon Wallace PLANNING OPERATIONS:

STRATEGIC OPERATIONS: Alan Hill

DIVISION/GROUP SUPERVISOR: Mike Stanaway, Wayne Bale (t)

BRANCH DIRECTOR:

AIR OPERATIONS BRANCH DIRECTOR: Mike Mowery

**RESOURCES ASSIGNED THIS PERIOD**

STRIKE TEAM/TASK FORCE/RESOURCE DESIGNATOR	Last Shift	LEADER	NUMBER PERSONS	DROP OFF POINT/TIME	PICK UP POINT/TIME
E-5.1 STEQ GA-GAS	09/10	Mark Peeples	1	DP40/0700	DP40/1900
E-5.3 TRP2 GA-GAS	09/10	Douglas Spieth	1	DP40/0700	DP40/1900
E-5.7 TRP3 GA-GAS	09/10	Robert Moore	1	DP40/0700	DP40/1900
E-5.10 TRP3 GA-GAS	09/10	Caleb McGahee	1	DP40/0700	DP40/1900
E-48 WTS1 Montrose Hellfighters	09/12	Jeremiah Griffith	1	DP40/0700	DP40/1900
E-5019 VUTV VA-VAS	09/16	Mark Winebrenner	2	DP40/0700	DP40/1900
O-65 SOF2	09/12	Steven Davis	1		
AMBU LA 021	09/10	A. Sherpa, R. Schaumburg	2	DP40/0700	DP40/1900
E-44 Medic Team 1	09/12	Andrew West	2	DP40/0700	DP40/1900

**CONTROL OPERATIONS:**

Task: Aggressively patrol for threats from re-burn along the perimeter line and look for starts from lightning strikes. End state is to have a continual 100' mop up standard.

Purpose: Keep fire south of perimeter line, within the current footprint.

End state: Residences and structures are protected. Fire remains within the current footprint.

**SPECIAL INSTRUCTIONS:**

IWI IC

- Take charge of scene
- Contact medic: BK radio TAC 3 or State Radio Interop 5
- Contact DIVS and Tiger Island Communications as IWI IC
- Follow Incident Medical Report
- For backup communications with Tiger Island Communications, call 804-807-5821

State Radios:

Use.....Zone.....Talk Group

A/G W.....Interops.....State-3

Command Tiger Island.....R4-6 Coordcall....R6-COORDTK1

IWI.....Interops.....Interops-5

FUNCTION	RX Freq/RX Tone	TX Freq/TX Tone	CHAN	FUNCTION	RX Freq/RX Tone	TX Freq/TX Tone	CHAN
TACTICAL	168.6000N/110.9	168.6000N/110.9	3				
COMMAND	170.9750N/110.9	168.7000N/110.9	10				
AIR TO GROUND	168.4000N	168.4000N	12				
AIR TO GROUND	166.6125N	166.6125N	13				
AIR GUARD	168.6250N	168.6250N/110.9	16				

PREPARED BY (RESOURCE UNIT LEADER)

Mark Pacho, RESL (t)

APPROVED BY (PLANNING SECTION CHIEF)

Steverson Moffat

DATE

09/09/2023

TIME

1800

# DIVISION ASSIGNMENT LIST

ICS-204

1. BRANCH

2. Tiger Island DIV O/W  
Page 1 of 2

3. INCIDENT NAME

**Tiger Island**

4. OPERATIONAL PERIOD

**Date: 09/10/2023**  
**Time: 0700-1900**

**OPERATIONS PERSONNEL**

OPERATIONS: Jon Wallace    PLANNING OPERATIONS:  
STRATEGIC OPERATIONS: Alan Hill  
DIVISION/GROUP SUPERVISOR: Mike Stanaway, Garrison Lupton (t)

BRANCH DIRECTOR:  
  
AIR OPERATIONS BRANCH DIRECTOR: Mike Mowery

**RESOURCES ASSIGNED THIS PERIOD**

STRIKE TEAM/TASK FORCE/RESOURCE DESIGNATOR	Last Shift	LEADER	NUMBER PERSONS	DROP OFF POINT/TIME	PICK UP POINT/TIME
E-5004 ENG6 NC-NCS	09/13	Andy Cranfill	2	DP60/0700	DP60/1900
E-5005 ENG6 NC-NCS	09/13	Benjamin Kreener	2	DP60/0700	DP60/1900
E-5006 ENG6 NC-NCS	09/13	David Huffman	2	DP6/0700	DP60/1900
E-13 ENG6 SGS North West	09/14	Thomas Bren (t)	2	DP60/0700	DP6/1900
E-14 NG6 Black Mesa	09/11	Gordon Emerson	4	DP60/0700	DP60/1900
E-68 ENG66 AZ-ASF E-612	09/15	Colton Choate	5	DP60/0700	DP60/1900
E-70 ENG6 WYCO	09/14	Michael Bruce (t)	2	DP60/0700	DP60/1900
O-65 SOF2	09/12	Steven Davis	1		
AMBU LA 019	09/13	J. Courtney, C. Gentry	2	DP60/0700	DP60/1900

**CONTROL OPERATIONS:**

Task: Aggressively patrol for threats from re-burn along the perimeter line and look for starts from lightning strikes. End state is to have a continual 100' mop up standard.

Purpose: Keep fire west of perimeter line, within the current footprint.

End state: Protection off structural and natural resources from fire, keeping fire within current footprint

**SPECIAL INSTRUCTIONS:**

IWI IC

- Take charge of scene
- Contact medic: BK radio TAC 4 or State Radio Interop 5
- Contact DIVS and Tiger Island Communications as IWI IC
- Follow Incident Medical Report
- For backup communications with Tiger Island Communications, call 804-807-5821

State Radios:

Use.....Zone.....Talk Group

A/G W.....Interops.....State-3

Command Tiger Island.....R4-6 Coordcall....R6-COORDTK1

IWI.....Interops.....Interops-5

FUNCTION	RX Freq/RX Tone	TX Freq/TX Tone	CHAN	FUNCTION	RX Freq/RX Tone	TX Freq/TX Tone	CHAN
TACTICAL	166.7250N/110.9	166.7250N/110.9	4				
COMMAND	170.0125N/110.9	165.2500/110.9	11				
AIR TO GROUND	168.4000N	168.4000N	12				
AIR TO GROUND	166.6125N	166.6125N	13				
AIR GUARD	168.6250N	168.6250N/110.9	16				

PREPARED BY (RESOURCE UNIT LEADER)

Mark Pacho, RESL (t)

APPROVED BY (PLANNING SECTION CHIEF)

Steverson Moffat

DATE

09/09/2023

TIME

1800

# DIVISION ASSIGNMENT LIST

ICS-204

1. BRANCH

2. Tiger Island DIV O/W  
Page 2 of 2

3. INCIDENT NAME

**Tiger Island**

4. OPERATIONAL PERIOD

**Date: 09/10/2023**  
**Time: 0700-1900**

**OPERATIONS PERSONNEL**

OPERATIONS: Jon Wallace    PLANNING OPERATIONS:  
STRATEGIC OPERATIONS: Alan Hill  
DIVISION/GROUP SUPERVISOR: Mike Stanaway, Garrison Lupton (t)

BRANCH DIRECTOR:  
  
AIR OPERATIONS BRANCH DIRECTOR: Mike Mowery

**RESOURCES ASSIGNED THIS PERIOD**

STRIKE TEAM/TASK FORCE/RESOURCE DESIGNATOR	Last Shift	LEADER	NUMBER PERSONS	DROP OFF POINT/TIME	PICK UP POINT/TIME
E-5014 TRP2 AL-ALS	09/17	Ethan Barret	4	DP60/0700	DP60/1900
E-5015 DZR2 AL-ALS	09/17	Huey Jones	3	DP60/0700	DP60/1900
E-47 WTS1 310 Dust Control	09/13	Jerry Becker	1	DP60/0700	DP60/1900
O-144/145 VUTV	09/17	M. Boring, D Desmith	2	DP60/0700	DP60/1900
E-5003 VUTV NC-NCS	09/16	E. Min, R. Huskey	2	DP60/0700	DP60/1900
E-5024 VUTC NC-NCS	09/17	A. Brooks, D. Desteunder	2	DP60/0700	DP60/1900
O-65 SOF2	09/12	Steven Davis	1		
AMBU LA 019	09/13	J. Courtney, C. Gentry	2	DP60/0700	DP60/1900

**CONTROL OPERATIONS:**

Task: Aggressively patrol for threats from re-burn along the perimeter line and look for starts from lightning strikes. End state is to have a continual 100' mop up standard.

Purpose: Keep fire west of perimeter line, within the current footprint.

End state: Protection off structural and natural resources from fire, keeping fire within current footprint

**SPECIAL INSTRUCTIONS:**

IWI IC

- Take charge of scene
- Contact medic: BK radio TAC 4 or State Radio Interop 5
- Contact DIVS and Tiger Island Communications as IWI IC
- Follow Incident Medical Report
- For backup communications with Tiger Island Communications, call 804-807-5821

State Radios:

Use.....Zone.....Talk Group

A/G W.....Interops.....State-3

Command Tiger Island.....R4-6 Coordcall....R6-COORDTK1

IWI.....Interops.....Interops-5

FUNCTION	RX Freq/RX Tone	TX Freq/TX Tone	CHAN	FUNCTION	RX Freq/RX Tone	TX Freq/TX Tone	CHAN
TACTICAL	166.7250N/110.9	166.7250N/110.9	4				
COMMAND	170.0125N/110.9	165.2500/110.9	11				
AIR TO GROUND	168.4000N	168.4000N	12				
AIR TO GROUND	166.6125N	166.6125N	13				
AIR GUARD	168.6250N	168.6250N/110.9	16				

PREPARED BY (RESOURCE UNIT LEADER)

Mark Pacho, RESL (t)

APPROVED BY (PLANNING SECTION CHIEF)

Steverson Moffat

DATE

09/09/2023

TIME

1800

# DIVISION ASSIGNMENT LIST

ICS-204

1. BRANCH

2.

Lions Camp Road Fire

3. INCIDENT NAME

**Tiger Island**

4. OPERATIONAL PERIOD

**Date: 09/10/2023**

**Time: 0700-1900**

**OPERATIONS PERSONNEL**

OPERATIONS: Jon Wallace    PLANNING OPERATIONS:  
 STRATEGIC OPERATIONS: Alan Hill  
 DIVISION/GROUP SUPERVISOR: Unstaffed

BRANCH DIRECTOR:

AIR OPERATIONS BRANCH DIRECTOR: Mike Mowery

**RESOURCES ASSIGNED THIS PERIOD**

STRIKE TEAM/TASK FORCE/RESOURCE DESIGNATOR	Last Shift	LEADER	NUMBER PERSONS	DROP OFF POINT/TIME	PICK UP POINT/TIME
O-5002 TFLD	9/16	Jeremy Hamilton	1	-/0700	-/1900
E-79 ENG6 National Wildland Fire LLC	9/16	Clay Dilgarde	3	-/0700	-/1900
E-23.1 STEQ SC-SCS	9/10	Chet Foyle	3	-/0700	-/1900
E-23.7 TRP3 SC-SCS	9/10	George Martin, B.Jordan	2	-/0700	-/1900
E-23.8 TRP3 SC-SCS	9/10	Lemont Williams, Kenneth Hodge	2	-/0700	-/1900
O-66 SOF2	9/13	Jonathan Lee	1	-/0700	-/1900
Ambulance LA 010	9/10	Paul Long, Shelby Childress	2	-/0700	-/1900

**CONTROL OPERATIONS:**

Task: Aggressively patrol for threats from re-burn along the perimeter line and look for starts from lightning strikes. End state is to have a continual 100' mop up standard.

Purpose: Keep fire within perimeter line and within the current footprint.

End State: Protection of structural and natural resources from fire, keeping fire within current footprint.

**SPECIAL INSTRUCTIONS:**

IWI IC

- Take charge of scene
- Contact Medic: BK radio TAC 5 or State Radio Interop 5
- Contact Division Supervisor and Tiger Island Communications as IWI IC
- Follow Incident Medical Report
- For back-up IWI communications with Tiger Island Communications call 804-807-5821

State Radios:

USE.....Zone.....Talk Group

A/G W.....Interops.....State-4

Command Lions Camp....R4-6 Coordcall.....R6-COORDTK1

IWI.....Interops.....Interops-5

FUNCTION	RX Freq/RX Tone	TX Freq/TX Tone	CHAN	FUNCTION	RX Freq/RX Tone	TX Freq/TX Tone	CHAN
TACTICAL	166.7750N/110.9	166.7750N/110.9	5				
AIR TO GROUND	168.4000N	168.4000N	12				
AIR TO GROUND	166.6125N	166.6125N	13				
AIR GUARD	168.6250N	168.6250N /110.9	16				

PREPARED BY (RESOURCE UNIT LEADER)

Allison Cochran

APPROVED BY (PLANNING SECTION CHIEF)

Steverson Moffat

DATE

09/9/2023

TIME

1800

# DIVISION ASSIGNMENT LIST

ICS-204

1. BRANCH

2. Hwy 113 Fire – DIV B

3. INCIDENT NAME

**Tiger Island**

4. OPERATIONAL PERIOD

**Date: 09/10/2023**  
**Time: 0700-1900**

**OPERATIONS PERSONNEL**

OPERATIONS: Jon Wallace    PLANNING OPERATIONS:  
STRATEGIC OPERATIONS: Kerry Clark  
DIVISION/GROUP SUPERVISOR: Derek Hoban

BRANCH DIRECTOR: Robert Trincado  
  
AIR OPERATIONS BRANCH DIRECTOR: Mike Mowery

**RESOURCES ASSIGNED THIS PERIOD**

STRIKE TEAM/TASK FORCE/RESOURCE DESIGNATOR	Last Shift	LEADER	NUMBER PERSONS	DROP OFF POINT/TIME	PICK UP POINT/TIME
C-3 IHC Little Tujunga	9/14	Joseph Bunton	23	-/0700	-/1900
E-27 ENG6 SCS	9/10	Ben Kendall, Brad Phillips	2	-/0700	-/1900
E-28 ENG6 SCS	9/10	Thomas Williams, Roosevelt Seegars	2	-/0700	-/1900
E-37.1.1 STEQ NC-NCS	9/14	Jason Odom	1	-/0700	-/1900
E-37.2 TRP2 NC-NCS	9/14	Chuck Munford	1	-/0700	-/1900
E-37.3 TRP2 NC-NCS	9/14	Jonathan Stalls	1	-/0700	-/1900
E-5001 VUTV NC-NCS	9/17	Katrina Hurley, Tyler Mathis	2	-/0700	-/1900
O-6001 SOF2	9/22	Kurt Kause	1	-/0700	-/1900
E-41 Medic Team 4	9/15	Jarrold Gavagni	2	-/0700	-/1900

**CONTROL OPERATIONS:**

Task: Patrol lines with engines and UTV's, mop up threats to containment lines to three chains (200') where accessible. Remove hazard trees near containment lines. Access and locate areas needing temporary repairs to stream crossings and lines intersecting any waterways.

Purpose: To halt progression of the fire perimeter. Eliminate threats to homes and infrastructure surrounding the fire.

End State: Risk to infrastructure and the public has been mitigated.

**SPECIAL INSTRUCTIONS:**

IWI IC

- Take charge of scene
- Contact Medic: BK radio TAC 4 or State Radio Interop 5
- Contact Division Supervisor and Tiger Island Communications as IWI IC
- Follow Incident Medical Report
- For back-up IWI communications with Tiger Island Communications call 804-807-5821

State Radios:

USE.....Zone.....Talk Group

A/G E.....Interops.....State-4

Command Hwy 113.....R4-6 Coordcall.....R6-COORDTK2

IWI.....Interops.....Interops-5

FUNCTION	RX Freq/RX Tone	TX Freq/TX Tone	CHAN	FUNCTION	RX Freq/RX Tone	TX Freq/TX Tone	CHAN
TACTICAL	166.7250N/110.9	166.7250N /110.9	4				
AIR TO GROUND	169.3625N	169.3625N	14				
AIR TO GROUND	169.2000N	169.2000N	15				
AIR GUARD	168.6250N	168.6250N /110.9	16				

<b>PREPARED BY (RESOURCE UNIT LEADER)</b>  Allison Cochran	<b>APPROVED BY (PLANNING SECTION CHIEF)</b>  Steverson Moffat	<b>DATE</b>  09/9/2023	<b>TIME</b>  1800
--	---	------------------------------	-------------------------



# DIVISION ASSIGNMENT LIST

ICS-204

1. BRANCH

2. Hwy 113 Fire – DIV G

3. INCIDENT NAME

**Tiger Island**

4. OPERATIONAL PERIOD

**Date: 09/10/2023**  
**Time: 0700-1900**

**OPERATIONS PERSONNEL**

OPERATIONS: Jon Wallace    PLANNING OPERATIONS:  
STRATEGIC OPERATIONS: Kerry Clark  
DIVISION/GROUP SUPERVISOR: Joe Names

BRANCH DIRECTOR: Robert Trincado  
  
AIR OPERATIONS BRANCH DIRECTOR: Mike Mowery

**RESOURCES ASSIGNED THIS PERIOD**

STRIKE TEAM/TASK FORCE/RESOURCE DESIGNATOR	Last Shift	LEADER	NUMBER PERSONS	DROP OFF POINT/TIME	PICK UP POINT/TIME
E-63 ENG6 Attack One MG	9/14	Wes Coleman	2	-0700	-1900
E-77 ENG6 UTSCS Mt Pleasant VFD	9/18	Brandon Johnson	3	-0700	-1900
E-4007 ENG6 Fire Trax	9/17	Jonathan Roberts	3	-0700	-1900
E-49 WTS1 310 Dust Control	9/14	Andrew Witte	1	-0700	-1900
E-36.1.1 STEQ NC-NCS	9/14	David Rooks	1	-0700	-1900
E-36.2.1 STEQ (t) NC-NCS	9/14	Michael Rhodes	1	-0700	-1900
E-36.3 TRP2 NC-NCS	9/14	David McBride	1	-0700	-1900
E-36.4 TRP2 NC-NCS	9/14	Christopher Ward	2	-0700	-1900
O-4003 SOF2	9/21	Michael Heard	1	-0700	-1900

**CONTROL OPERATIONS:**

TASK: Patrol lines with engines and UTV's, mop up threats to containment lines to three chains (200') where accessible. Remove hazard trees near containment lines and along parish roads. Access and locate areas needing temporary repairs to stream crossings and lines intersecting any waterways.

PURPOSE: To halt progression of the fire perimeter. Eliminate threats to homes and infrastructure surrounding the fire area.

END STATE: Risk to infrastructure and the public has been mitigated.

**SPECIAL INSTRUCTIONS:**

IWI IC

- Take charge of scene
- Contact Medic: BK radio TAC 3 or State Radio Interop 5
- Contact Division Supervisor and Tiger Island Communications as IWI IC
- Follow Incident Medical Report
- For back-up IWI communications with Tiger Island Communications call 804-807-5821

State Radios:

USE.....Zone.....Talk Group

A/G E.....Interops.....State-4

Command Hwy 113....R4-6 Coordcall.....R6-COORDTK2

IWI.....Interops.....Interops-5

FUNCTION	RX Freq/RX Tone	TX Freq/TX Tone	CHAN	FUNCTION	RX Freq/RX Tone	TX Freq/TX Tone	CHAN
TACTICAL	168.6000N/110.9	168.6000N /110.9	3				
AIR TO GROUND	169.3625N	169.3625N	14				
AIR TO GROUND	169.2000N	169.2000N	15				
AIR GUARD	168.6250N	168.6250N /110.9	16				

PREPARED BY (RESOURCE UNIT LEADER)

Allison Cochran

APPROVED BY (PLANNING SECTION CHIEF)

Steverson Moffat

DATE

09/9/2023

TIME

1800

# DIVISION ASSIGNMENT LIST

ICS-204

1. BRANCH

2.

Hwy 113 Fire – DIV K

3. INCIDENT NAME

Tiger Island

4. OPERATIONAL PERIOD

Date: 09/10/2023

Time: 0700-1900

**OPERATIONS PERSONNEL**

OPERATIONS: Jon Wallace    PLANNING OPERATIONS:  
STRATEGIC OPERATIONS: Kerry Clark  
DIVISION/GROUP SUPERVISOR: Tyler Van Ormer

BRANCH DIRECTOR: Robert Trincado  
  
AIR OPERATIONS BRANCH DIRECTOR: Mike Mowery

**RESOURCES ASSIGNED THIS PERIOD**

STRIKE TEAM/TASK FORCE/RESOURCE DESIGNATOR	Last Shift	LEADER	NUMBER PERSONS	DROP OFF POINT/TIME	PICK UP POINT/TIME	
O-4005 TFLD	9/19	Brian Ries	1	-/0700	-/1900	
O-4006 TFLD (t)	9/19	Shiloh MacMillen	1	-/0700	-/1900	
O-4007 TFLD	9/19	Kiley Barnes	1	-/0700	-/1900	
E-4002 ENG6 Timberline	9/18	E. Brink, C. Morton (t)	2	-/0700	-/1900	
E-4004 ENG6 Cimarron Hills FPD 23	9/17	Christopher Benoit	3	-/0700	-/1900	
E-4005 ENG6 Eagles Engines	9/17	Harry Wheeler	3	-/0700	-/1900	
E-4006 ENG6 Grand FPD 23	9/18	Joseph Starika	4	-/0700	-/1900	
E-4009 ENG6 NCF 631-2246	9/18	Benjamin Ranger	3	-/0700	-/1900	
E-4010 ENG6 Big State Wildfire LLC	9/18	Colten Naef	3	-/0700	-/1900	
E-5003 ENG6 NC-NCS	9/13	Jonathan Payne	2	-/0700	-/1900	
E-4015 WTT2	9/21	S. Pina, A. Rojas	2	-/0700	-/1900	
E-3.1 STEQ GA-GAS	E-5005.1	9/10	Ken Wells	1	-/0700	-/1900
E-3.5 TRP3 GA-GAS	E-5005.3	9/10	Evan Hyers	1	-/0700	-/1900
E-3.8 TRP3 GA-GAS	E-5005.6	9/10	Blair Kirksey	1	-/0700	-/1900
O-4014 HEQB (E-22)	9/14	Logan Pike	1	-/0700	-/1900	
E-22 TRP3 KY-KYS	E-5033	9/21	Marcus Porter	2	-/0700	-/1900
O-4003 SOF2	9/21	Michael Heard	1	-/0700	-/1900	
O-84 EMPF	9/11	Jason Olson	1	-/0700	-/1900	

**CONTROL OPERATIONS:**

TASK: Patrol lines with engines and UTV's, mop up threats to containment lines to three chains (200') where accessible. Remove hazard trees near containment lines and along parish roads. Access and locate areas needing temporary repairs to stream crossings and lines intersecting any waterways.

PURPOSE: To halt progression of the fire perimeter. Eliminate threats to homes and infrastructure surrounding the fire area.

END STATE: Risk to infrastructure and the public has been mitigated.

**SPECIAL INSTRUCTIONS:**

IWI IC

- Take charge of scene
- Contact Medic: BK radio TAC 2 or State Radio Interop 5
- Contact Division Supervisor and Tiger Island Communications as IWI IC
- Follow Incident Medical Report
- For back-up IWI communications with Tiger Island Communications call 804-807-5821

State Radios:

USE.....Zone.....Talk Group

A/G E.....Interops.....State-4

Command Hwy 113....R4-6 Coordcall.....R6-COORDTK2

IWI.....Interops.....Interops-5

FUNCTION	RX Freq/RX Tone	TX Freq/TX Tone	CHAN	FUNCTION	RX Freq/RX Tone	TX Freq/TX Tone	CHAN
TACTICAL	168.2000N/110.9	168.2000N /110.9	2				
AIR TO GROUND	169.3625N	169.3625N	14				
AIR TO GROUND	169.2000N	169.2000N	15				
AIR GUARD	168.6250N	168.6250N /110.9	16				

PREPARED BY (RESOURCE UNIT LEADER)

Allison Cochran

APPROVED BY (PLANNING SECTION CHIEF)

Steverson Moffat

DATE

09/9/2023

TIME

1800

# DIVISION ASSIGNMENT LIST

ICS-204

1. BRANCH

2.

**HWY 113 DIV S/X**

3. INCIDENT NAME

**Tiger Island**

4. OPERATIONAL PERIOD

**Date: 09/10/2023**

**Time: 0700-1900**

**OPERATIONS PERSONNEL**

OPERATIONS: Jon Wallace    PLANNING OPERATIONS:

BRANCH DIRECTOR: Robert Trincado

STRATEGIC OPERATIONS: Kerry Clark

AIR OPERATIONS BRANCH DIRECTOR: Mike Mowery

DIVISION/GROUP SUPERVISOR: Brian Keating, Andy Heisey (t)

**RESOURCES ASSIGNED THIS PERIOD**

STRIKE TEAM/TASK FORCE/RESOURCE DESIGNATOR	Last Shift	LEADER	NUMBER PERSONS	DROP OFF POINT/TIME	PICK UP POINT/TIME
O-4011 TFLD	09/21	Greg Cohen	1	0700	1900
E-24.5 STEQ SC-SCS	09/10	Drew Pressley	1	0700	1900
E-24.1 TRP3 SC-SCS	09/10	R. Hill, R. Hale	1	0700	1900
E-24.2 TRP3 SC-SCS	09/10	B. Newcomb, J. Polin	2	0700	1900
E-4008 ENG6 Agency BLM 7660	09/19	Skyler Cruz	4	0700	1900
E-4011 ENG6 Clearwater	09/18	Brian Terry	2	0700	1900
E-4017 ENG6-KBM Advisors Alpine 4	09/18	Jeremia Giles	3	0700	1900
O-6001 SOF2	09/22	Kurt Kause	1	0700	1900

**CONTROL OPERATIONS:**

Task: Patrol lines with engine and UTVs, mop up threats to containment lines and three chains (200') where accessible. Remove hazard trees near containment lines. Access and locate areas needing temporary repairs to stream crossings and lines intersecting any waterways.

Purpose: To halt progression of the fire perimeter. Eliminate threats to homes and infrastructure surrounding the fire area.

End State: Risk to infrastructure and the public has been mitigated.

**SPECIAL INSTRUCTIONS:**

IWI IC

- Take charge of the scene
- Contact Medic: BK radio TAC 5 or State Radio Interop 5
- Contact Div Sup & Tiger Island Communications as IWI IC
- Follow Incident Medical Report
- For back-up IWI communications with Tiger Island Communications call 804-807-5821

State Radios:

USE.....ZONE.....TALK GROUP

A/G E.....Interops.....State-4

Command Hwy 113.....R4-6 Coordcall.....R6-COORDTK2

IWI.....Interops.....Interops-5

FUNCTION	RX Freq/RX Tone	TX Freq/TX Tone	CHAN	FUNCTION	RX Freq/RX Tone	TX Freq/TX Tone	CHAN
TACTICAL	168.0500N/110.9	168.0500N/110.9	1				
AIR TO GROUND	169.3625N	169.3625N	14				
AIR TO GROUND	169.2000N	169.2000N	15				
AIR GUARD	168.6250N	168.6250N / 110.9	16				

PREPARED BY (RESOURCE UNIT LEADER)

Viviana Ruiz (t)

APPROVED BY (PLANNING SECTION CHIEF)

Steverson Moffat

DATE

09/09/23

TIME

1800

# DIVISION ASSIGNMENT LIST

ICS-204

1. BRANCH

2.

Elizabeth Div C

3. INCIDENT NAME

Tiger Island

4. OPERATIONAL PERIOD

Date: 09/10/2023

Time: 0700-1900

**OPERATIONS PERSONNEL**

OPERATIONS: Jon Wallace    PLANNING OPERATIONS:  
 STRATEGIC OPERATIONS: Kerry Clark  
 DIVISION/GROUP SUPERVISOR: Russell Harris, Shane Woodham (t)

BRANCH DIRECTOR: Robert Trincado  
 AIR OPERATIONS BRANCH DIRECTOR: Mike Mowery

**RESOURCES ASSIGNED THIS PERIOD**

STRIKE TEAM/TASK FORCE/RESOURCE DESIGNATOR	Last Shift	LEADER	NUMBER PERSONS	DROP OFF POINT/TIME	PICK UP POINT/TIME
O-4 TFLD	09/18	David Taylor	1	0700	1900
E-62 ENG6 Allen Fire	09/17	James Peifer	3	0700	1900
E-66 ENG6 Wildland Fire Service	09/15	Jason Stanley	3	0700	1900
E-67 ENG6 J3 Contracting Service Inc.	09/16	Taylor Easley	3	0700	1900
E-5004.1 STEQ GA-GAS	09/10	Marcus Beasley	1	0700	1900
E-5004.5 TRP3 GA-GAS	09/10	Keith Mbulo	1	0700	1900
E-5004.8 TRP3 GA-GAS	09/10	Barry Bohanno	1	0700	1900
O-79 SOFR	09/12	Marty Knipe	1	0700	1900

**CONTROL OPERATIONS:**

Task: Improve existing dozer lines for engine and UTV access. Mop up 100 feet along all of Division Charlie. Check lined spot fires on east flank of Division C and mop up. Mitigate hazard trees along fire perimeter. Remove hazard trees near perimeter lines.

Purpose: Eliminate threats to homes and infrastructure surrounding the fire area, prioritizing any areas affecting the public.

End State: Risk to infrastructure and public has been mitigated.

**SPECIAL INSTRUCTIONS:**

IWI IC

- Take charge of the scene
- Contact Medic: BK radio TAC 5 or State Radio Interop 5
- Contact Div Sup & Tiger Island Communications as IWI IC
- Follow Incident Medical Report
- For back-up IWI communications with Tiger Island Communications call 804-807-5821

State Radios:

USE.....ZONE.....TALK GROUP  
 A/G E.....Interops.....State-4  
 Command Elizabeth.....R4-6 Coordcall.....R6-COORDTK2  
 IWI.....Interops.....Interops-5

FUNCTION	RX Freq/RX Tone	TX Freq/TX Tone	CHAN	FUNCTION	RX Freq/RX Tone	TX Freq/TX Tone	CHAN
TACTICAL	166.7750N/110.9	166.7750N/110.9	5				
AIR GUARD	168.6250N	168.6250N / 110.9	16				
AIR TO GROUND	169.3625N	169.3625N	14				
AIR TO GROUND	169.2000N	169.2000N	15				

PREPARED BY (RESOURCE UNIT LEADER)

Viviana Ruiz (t)

APPROVED BY (PLANNING SECTION CHIEF)

Steverson Moffat

DATE

09/09/2023

TIME

1800

# DIVISION ASSIGNMENT LIST

ICS-204

1. BRANCH

2.

Elizabeth Div Y

3. INCIDENT NAME

Tiger Island

4. OPERATIONAL PERIOD

Date: 09/10/2023  
Time: 0700-1900

**OPERATIONS PERSONNEL**

OPERATIONS: Jon Wallace    PLANNING OPERATIONS:  
STRATEGIC OPERATIONS: Kerry Clark  
DIVISION/GROUP SUPERVISOR: Andrew Valdez

BRANCH DIRECTOR: Robert Trincado  
AIR OPERATIONS BRANCH DIRECTOR: Mike Mowery

**RESOURCES ASSIGNED THIS PERIOD**

STRIKE TEAM/TASK FORCE/RESOURCE DESIGNATOR	Last Shift	LEADER	NUMBER PERSONS	DROP OFF POINT/TIME	PICK UP POINT/TIME
O-131 TFLD	09/17	Ben Crum	1	0700	1900
O-7004 TFLD	09/19	Jackson Spooner	1	0700	1900
E-61 ENG6 Pro Temps Inc.	09/15	Steven Bowsher	3	0700	1900
E-65 ENG6 Williams LLC	09/18	Daniel Wood	3	0700	1900
E-78 ENG6 Tom Haynes	09/17	Chris McCrea	3	0700	1900
E-26.1 STEQ GA-GAS	09/12	Lee Weaver	1	0700	1900
E-26.5 TRP3 GA-GAS	09/12	Aaron Player	1	0700	1900
E-26.8 TRP3 GA-GAS	09/12	Tim Myers	1	0700	1900
E-7003 WTT2	09/19	Evan Sousa	1	0700	1900
E-5002 VUTV D2#1 NC-NCS	09/18	A. Farmer, L. Hall	2	0700	1900
O-79 Marty Knipe	09/12	Marty Knipe	1	0700	1900
AMBU LA 13	09/10	Jessica Trichel	2	0700	1900
E-40 Medic Team 3	09/15	Audrey Newman	2	0700	1900

**CONTROL OPERATIONS:**

Task: Improve existing dozer lines for engine and UTV access. Mop up 100 feet along all of Division Y. Continue to check lined spot fires on east flank of Division Y and mop up. Mitigate hazard trees along fire perimeter.

Purpose: Eliminate threats to homes and infrastructure surrounding the fire area, prioritizing any areas affecting the public.

End State: All risk to infrastructure and the public has been mitigated.

**SPECIAL INSTRUCTIONS:**

IWI IC

- Take charge of the scene
- Contact Medic: BK radio TAC 5 or State Radio Interop 5
- Contact Div Sup & Tiger Island Communications as IWI IC
- Follow Incident Medical Report
- For back-up IWI communications with Tiger Island Communications call 804-807-5821

State Radios:

USE.....ZONE.....TALK GROUP

A/G E.....Interops.....State-4

Command Elizabeth.....R4-6 Coordcall.....R6-COORDTK2

IWI.....Interops.....Interops-5

FUNCTION	RX Freq/RX Tone	TX Freq/TX Tone	CHAN	FUNCTION	RX Freq/RX Tone	TX Freq/TX Tone	CHAN
TACTICAL	166.7750N/110.9	166.7750N/110.9	5				
AIR GUARD	168.6250N	168.6250N/110.9	16				
AIR TO GROUND	169.3625N	169.3625N	14				
AIR TO GROUND	169.2000N	169.2000N	15				

PREPARED BY (RESOURCE UNIT LEADER)

Viviana Ruiz (t)

APPROVED BY (PLANNING SECTION CHIEF)

Steverson Moffat

DATE

09/09/2023

TIME

1800







Controlled Unclassified Information/Basic

ICS 205

COMMUNICATION PHONE# - 804-807-5821

INCIDENT RADIO COMMUNICATIONS PLAN		Incident Name <b>TIGER ISLAND FIRE, HWY 113 FIRE, LIONS CAMP ROAD FIRE, ELIZABETH FIRE</b>				Date/Time Prepared: September 09, 2023 1700 HRS	Operational Period Date/Time From: 09/10/23 0700 HRS To: 09/10/23 1900 HRS				
Ch #	Function	Channel Name/Trunked Radio System Talk Group	Assignment	RX Freq	N or W	RX Tone/NAC	TX Freq	N or W	Tx Tone/NAC	Mode	Remarks
1	TAC	TAC 1	DIV A-TIGER	168.0500N	110.9	110.9	168.0500N	110.9	110.9	A	
2	TAC	TAC 2	DIV SIX - HWY-113	168.2000N	110.9	110.9	168.2000N	110.9	110.9	A	
3	TAC	TAC 3	DIV F - TIGER	168.6000N	110.9	110.9	168.6000N	110.9	110.9	A	
4	TAC	TAC 4	DIV J - TIGER	168.7250N	110.9	110.9	168.7250N	110.9	110.9	A	
5	TAC	TAC 5	DIV G - HWY-113	166.7750N	110.9	110.9	166.7750N	110.9	110.9	A	Elizabeth and Lions Camp Fires
6			DIV O/W - TIGER								
7	TAC	D4 WEST TALK	DIV B- HWY-113	151.3700N	110.9	110.9	151.3700N	110.9	110.9	A	Local and State units
8	TAC	WEST FIRE 1	ELIZABETH FIRE, LIONS CAMP FIRE	151.4000N	110.9	110.9	151.4000N	110.9	110.9	A	Local and State units
9	TAC	VFIRE 21		154.2800N	156.7	156.7	154.2800N	156.7	156.7	A	Local and State units
10	COMMAND	CMD 1		170.9750N	110.9	110.9	168.7000N	110.9	110.9	A	Command Repeater for Tiger Island
11	COMMAND	CMD 2	DIV F/J	170.0125N	110.9	110.9	165.2500N	110.9	110.9	A	Command Repeater for Tiger Island
12	AIR TO GROUND	A/G1WEST	DIV A/O/W	168.4000N			168.4000N			A	Lions Camp Road Fire/Tiger Island Fire Air to Ground Primary
13	AIR TO GROUND	A/G2WEST	A/G PRIMARY - WEST	166.6125N			166.6125N			A	Lions Camp Road Fire/Tiger Island Fire Air to Ground Secondary
14	AIR TO GROUND	A/G1EAST	A/G SECONDARY WEST	169.3625N			169.3625N			A	Hwy 113 Fire and Elizabeth Fire Primary Air to Ground
15	AIR TO GROUND	A/G2EAST	A/G PRIMARY - EAST	169.2000N			169.2000N			A	Hwy 113 Fire and Elizabeth Fire Secondary Air to Ground
16	AIR GUARD	AIRGUARD	A/G SECONDARY EAST	168.6250N			168.6250N		110.9	A	Air Guard
5. Prepared by (Communications Unit) Mark Spann, deputy COML Incident Location: TIGER ISLAND ICP County/State: BEAUREGARD/LA <b>*** Special Instructions for State Radios ***</b>											
<b>CLONE DATE 09/10 LA</b>											

See Division/Group Assignment List (ICS-204) for specific instructions.

## DAILY FINANCE PROCESSES

- If you are an **AD**, we need a copy of your **Casual Hire form & Resource Order**.
- If you are a **Cooperator or Contractor**, we need a copy of your **Agreement/Contract and Resource Order**.
- All **Contract/Cooperator Equipment** needs to have a **Pre-Use Inspection form**.
- If you are a **Crew**, we need a copy of your **Manifest** as well as the documents mentioned above.
- If you are an **Overhead Resource**, we need a copy of your **Resource Order**.
  - **CTRS**: No more than 2 days per CTR
  - **Shift Ticket**: No more than 1 day per shift ticket.
  - Record your time in full day increments **ONLY**. Include in the remarks the fire you worked on that day.
  - Send a PDF (No JPEG/pictures)

In the SUBJECT LINE put OVERHEAD with O# or EQUIPMENT with E# and the name of the fire you are working DAILY to the TIGER ISLAND FIRE email address

Please send as a PDF (no JPEG)

[2023.tigerisland.finance@firenet.gov](mailto:2023.tigerisland.finance@firenet.gov)

TIGER ISLAND FIRE#: LA-LAS-000252

FWS Code: FFF2500000QK8T0

NPS Code: PP.FSQK8TD23.00.1

USFS Code: (1522) PNQK8T23

HWY 113 FIRE#: LA-LAS-000256

FWS Code: FFF2500000QL5F0

NPS Code: PP.FSQL5FD23.00.1

USFS Code: (1522) PNQL5F23

LIONS CAMP RD FIRE#: LA-LAS-000281

FWS Code: FFF2500000QL6R0

NPS Code: PP.FSQL6RD23.00.1

USFS Code: (1522) PNQL6R23

ELIZABETH FIRE#: LA-LAS-000296

FWS Code: FF25000000QL6Q0

NPS Code: PP.FSQL6QD23.00.1

USFS Code: (1522) PNQL6Q23

## FINANCE DEMOB ONLY

To ensure we leave a complete finance package that allows LA-LAS to file the FMAGs and complete billing, we must have all supporting expense documentation sent back to the incident. You must email a copy of your complete final travel payment document (for example, travel voucher) with all receipts and itemized expense records for these fires to the following email box. In the subject line, **include the CURRENT RO# and "FMAG EXPENSES."** SEND TO THE EMAIL BELOW.

**2023.tigerisland.finance@firenet.gov**

Examples of expenses that need to be included in packet/email following DEMOB:

1. Final OF-286/OF-288 to include closed out travel home time.
2. Final copy of Travel Voucher and/or Travel Reimbursement to include ALL applicable receipts such as:
  - Resource Order(s)/Travel Authorization
  - Documentation for cost of airfare
  - Per Diem (part of travel voucher)
  - Lodging
  - Rental car fuel
  - Airport parking

### **IMPORTANT INFORMATION REGARDING COMPLETION OF OF-289 PROPERTY LOSS OR DAMAGE REPORT**

To file a claim for Property Lost and/or Damaged, it is important you provide all necessary information to support the claim. Failure to do so could result in the claim being disapproved. To file, you complete both page 1 and page 2 of the OF-289. Contact the COMP to get a fillable OF-289 that allows digital signatures.

Ensure the following information is provided on the 2-page form:

#### **PAGE 1:**

- **Resource Order Number** for the Incident where damage and/or loss occurred.
- **The Compensation and Claims Specialist must be able to contact you if they have questions. Be sure you note your email address and cell phone number so they may contact you.** Provide:

Name of person filing the Claim (who the COMP will contact)  
Claimants work unit Name and Address  
City, State, Zip  
Claimant's email address  
Claimant's phone Number

- **Incident Number** as shown on your Resource Order; example: LA-LAS-000252
- **Name of the Incident** as shown on your Resource Order; example: Tiger Island
- **Financial Codes** as shown on your Resource Order.
- Check your **Type of Employment**.

- **Pay close attention when entering information for “Description of Property Lost or Damaged”.** Be sure you include:
  - Each item you are requesting replacement/repair for. Be sure to include identifying information such as serial numbers, vin numbers, model numbers, etc.
  - Include the age of the equipment.
  - Include the quantity, i.e. how many were damaged or need repaired?
  - **Include these attachments:** 1) Pictures of the damage; 2) Prints showing the current cost for the item you are requesting be repaired or replaced; 3) Police reports, if applicable
  - **Important** – Include the COST you are requesting for repair or replacement of the item. The COST must include any amounts for SERVICE or SHIPPING, when applicable. For instance, it might cost \$240 to get a part to repair a vehicle, but an additional \$275 for the mechanic. Include the entire amount needed. Quotes can be obtained from local repair shops, websites, etc.
  - **Attach any additional information to support your claim;** i.e. general messages, handwritten notes, etc
  - **Important** - Indicate whether the item is a State Compact resource
- **A claim is not valid unless the loss/damage was caused because of work you were completing for the incident. Be specific.** Include the date, place, division on the fire and a good description of how the damage/loss occurred.
- If someone **witnessed** the loss or damage occurring, have them complete, sign and date where indicated.
- Employee who is submitting the claim should **Sign and Date** the OF-289 form.

**PAGE 2:** Page 2 is critical information to support your Claim. After employee signs and dates the OF-289, it should be forwarded to:

- **Incident Supervisor:** This is your direct supervisor while working on the Incident. **The Incident Supervisor should validate that what you stated occurred and provide any other information they have to support what you are claiming.** They need to indicate whether they do or do not recommend approval.
- **Subject Matter Expert:** The Subject Matter Expert provides verification of the COST being requested and provides any other applicable information to support the claim. They need to indicate whether they do or do not recommend approval. The Subject Matter Expert may also annotate their recommendation for how the claim should be resolved, i.e. if the items can be replaced at the incident, etc.

Once the recommendations above have been obtained, the OF-289 should be emailed, along with all attachments, to the Finance inbox, with the word “**claim**” included in the subject line so that it will flow to the COMP inbox. After reviewing the claim for completion, the COMP will then forward the OF-289 as follows:

- **Finance Section Chief:** The Finance Section Chief will make a recommendation whether the claim should be approved, and may include any comments that may be pertinent to the claim.
- **Incident Agency Representative:** The Incident Agency Representative is whomever the Agency has designated as **approving official**. This is usually the Incident Business Advisor. They will make the decision whether or not the claim should be approved, including any contingencies for the approval.

If the claim is approved, the COMP will send a General Message to the **Supply Unit** and request an S#. Upon receipt of the S#, the COMP will return the approved OF-289 to the claimant, along with **the S# which authorizes incident funding not-to-exceed the amount approved** by the designated approving official.

**What else?** Double check to insure that:

- **There are 2 pages of the OF-289 form. Be sure you complete and return both, with all attachments.**
- **If the claim is for property paid for by and owned by the employee, there is a different form to be completed. Do not complete the OF-289 form for this type of claim.**
- **The incident Compensation and Claims Specialist (COMP) is here to assist. If you have questions, do not hesitate to contact them. For further assistance on submission of a claim, contact Susan Deimel at 501-337-3598.**

# TIGER ISLAND FIRE

## DEMOBILIZATION CHECK-OUT PROCESS

This incident is using a virtual checkout process for demobilization.

**Please do not leave the incident until the following steps have been completed!**

**1. SUPERVISORS:**

- A. When you identify excess resources
- OR
- B. 24 hours prior to demobilization date (timing out),

Please use the QR code to the right to notify the DMOB



**Supervisor submits:  
Demob Request Form**

**2. RESOURCE:** If you need a flight home,

- A. Click on the QR code for the Flight Request Form at least 72 hours prior to your demob date.
- B. After you submit that form call the DMOB at 202-669-6141 to provide the Personally Identifiable Information (PII) that is needed to make a flight reservation. (DOB and Name as shown on ID.)



**Flight Request Form**

**3. RESOURCE: On your demob date,** please check out with the following units:

- Supply Unit – Return gear and supplies.
- Ground Support/Weed Wash – Return pool NERV rentals, receive inspections, etc.
- Communications Unit - Return radios and other communications equipment.
- Time/Finance – Ensure that all CTRs and/or shift tickets have been submitted and you have received your final, signed OF-288 Time Report or OF-286 invoice.

**4. RESOURCE: Once you have completed the above steps,** please click on the QR code to the right and fill out the *Demob Checkout Form*.

**PLEASE DO NOT FILL OUT THE DEMOB RELEASE FORM  
UNTIL ALL PRIOR STEPS HAVE BEEN COMPLETED!**



**Resource Completes:  
Demob Checkout Form**

Contact the Demob Unit Leader for any questions!

Rebecca Bulls: (202) 669-6141

2023.tigerisland.demob@firenet.gov



# TENTATIVE RELEASES

09/10/2023

## EQUIPMENT

E-27	0700	(ENG6)	ENG6 - SCSCS E-15361
E-34	0700	(PUP1)	PUP1 - KYKYS KW5138 - CHEVROLET
E-32	1000	(ENG6)	ENG6 - KYKYS 6106 - KW5696 - FORD

## OVERHEAD

O-34	0900	(BUYL)	BECK, TARA
O-126	1200	(ICCI)	KICKLIGHTER, BART CORY
O-100	1300	(MEDL)	D'ORAZIO, RICHARD M

09/11/2023

## CREWS

C-2	0500	(CRWC)	CRWC - OCONALUFTEE JOB CORPS #2
-----	------	--------	---------------------------------

## EQUIPMENT

E-30	0700	(ENG6)	ENG6 - KYKYS 6312 - KW7138
E-28	0700	(ENG6)	ENG6 - 14822
E-31	0700	(ENG6)	ENG6 - KYKYS 6304 - KW5706
E-3	0800	(TPS3)	TPS3 - GAGAS GEORGIA TRACTOR
E-5	0800	(TPS3)	TPS3 - GEORGIA TRACTOR PLOW
E-9	0800	(FUT2)	FUT2 - MACRO COMPANIES, INC. -
E-22	0900	(TRP3)	TRP3 - KYKYS 3104 - 650K
E-23	0900	(TPS3)	TPS3 - SCFC TF 1
E-25	0900	(TPS3)	TPS3 - SCFC TF 3
E-33	1000	(TRAC)	TRAC - KYKYS 103-2020
E-4	1000	(TPS3)	TPS3 - GEORGIA TRACTOR PLOW

## OVERHEAD

O-42	0600	(THSP)	CHAPPELL, LINDA MILBURY
O-38	0600	(THSP)	PAES, STEVEN C
O-11	0900	(THSP)	SCOTT, CATRINA Y
O-12	0900	(THSP)	ALLEN, SHKITA F
O-31	0900	(DRIV)	FARRIS, JOHN BRIAN
O-10	0900	(THSP)	HOWELL, CHARLENE

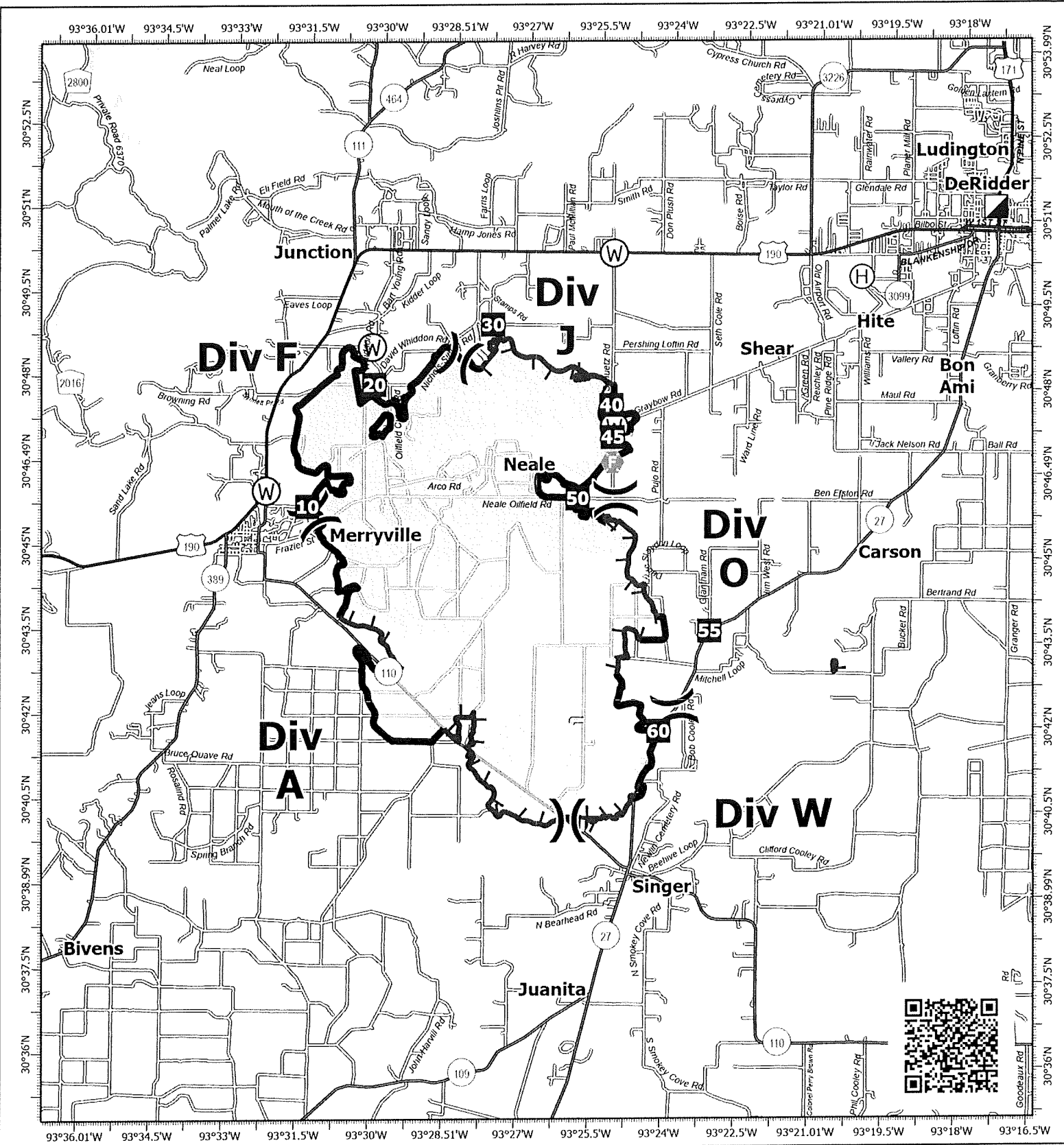
09/12/2023

## EQUIPMENT

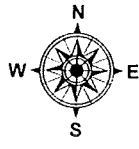
E-6	0700	(EST6)	EST6 - GAGAS GEORGIA STRIKE 1
E-14	0700	(ENG6)	ENG6 - AZASF E623

## OVERHEAD

O-22	0600	(EQPM)	GOODWIN, KEVIN
O-39	0600	(PIO3)	WILCOX, MATTHEW ROBERT
O-84	0900	(EMPF)	EMERGENCYRESPONSEFIREMEDICALLL
O-102	0900	(HMGB)	NOLDE, JASON T
O-65	1500	(SOF2)	DAVIS, STEVEN R

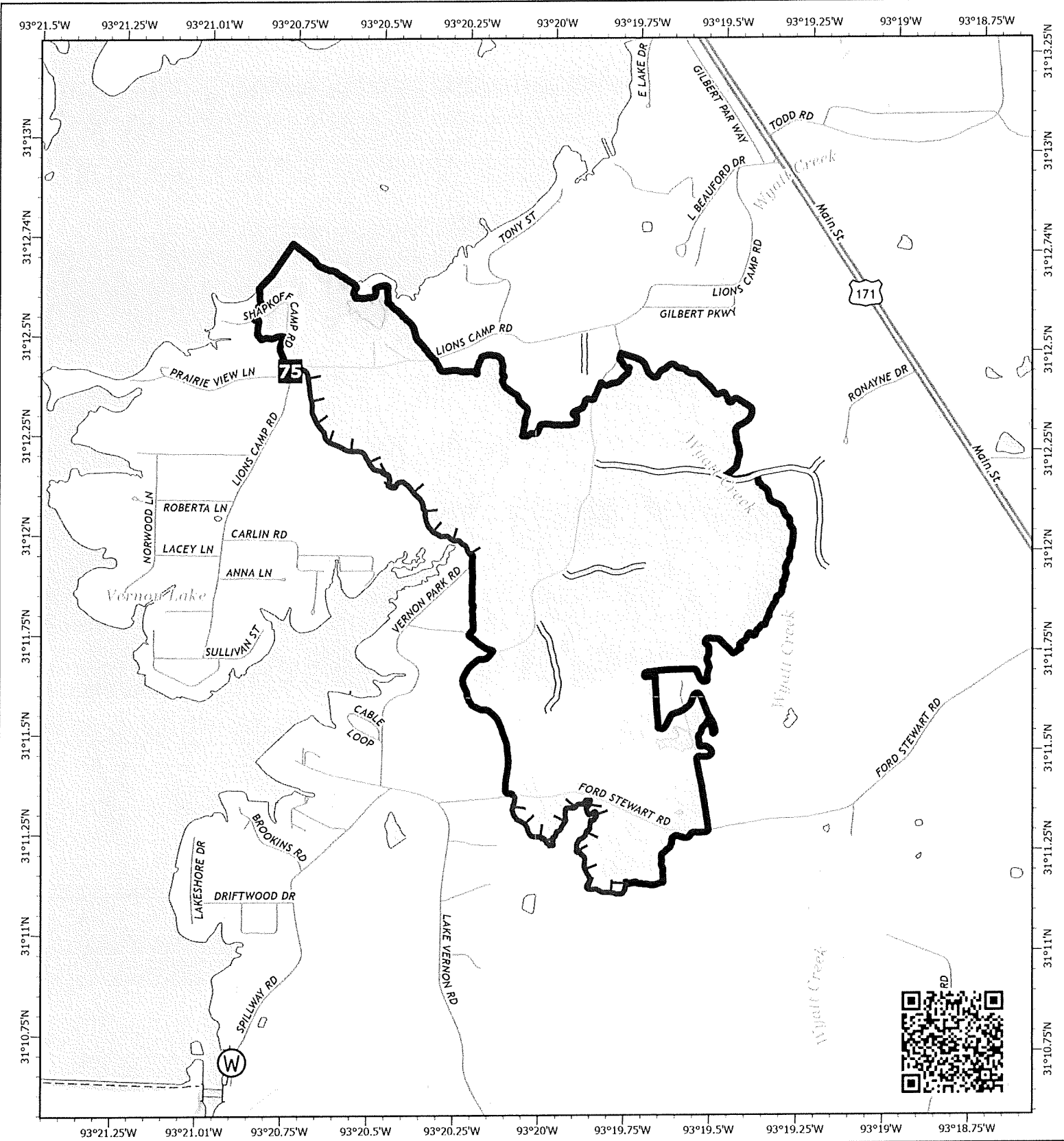


**IAP Map**  
 Tiger Island  
 LA-LAS-000252  
 September 10, 2023 Day  
 31,083 acres at 9/8/2023 @ 0900

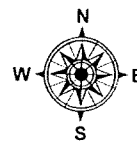








- Wildfire Daily Fire Perimeter
- Contained
- Uncontained
- Access or Improved Road
- Helibase
- Division Break
- Incident Command Post
- Drop Point
- Fire Station
- Water Source

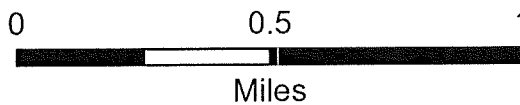
1 170,000 | SA Blue Team GIS | 9/9/2023 1942  
 Acres from IR and GPS  
 North American 1983 Datum, Lat/Long Grid

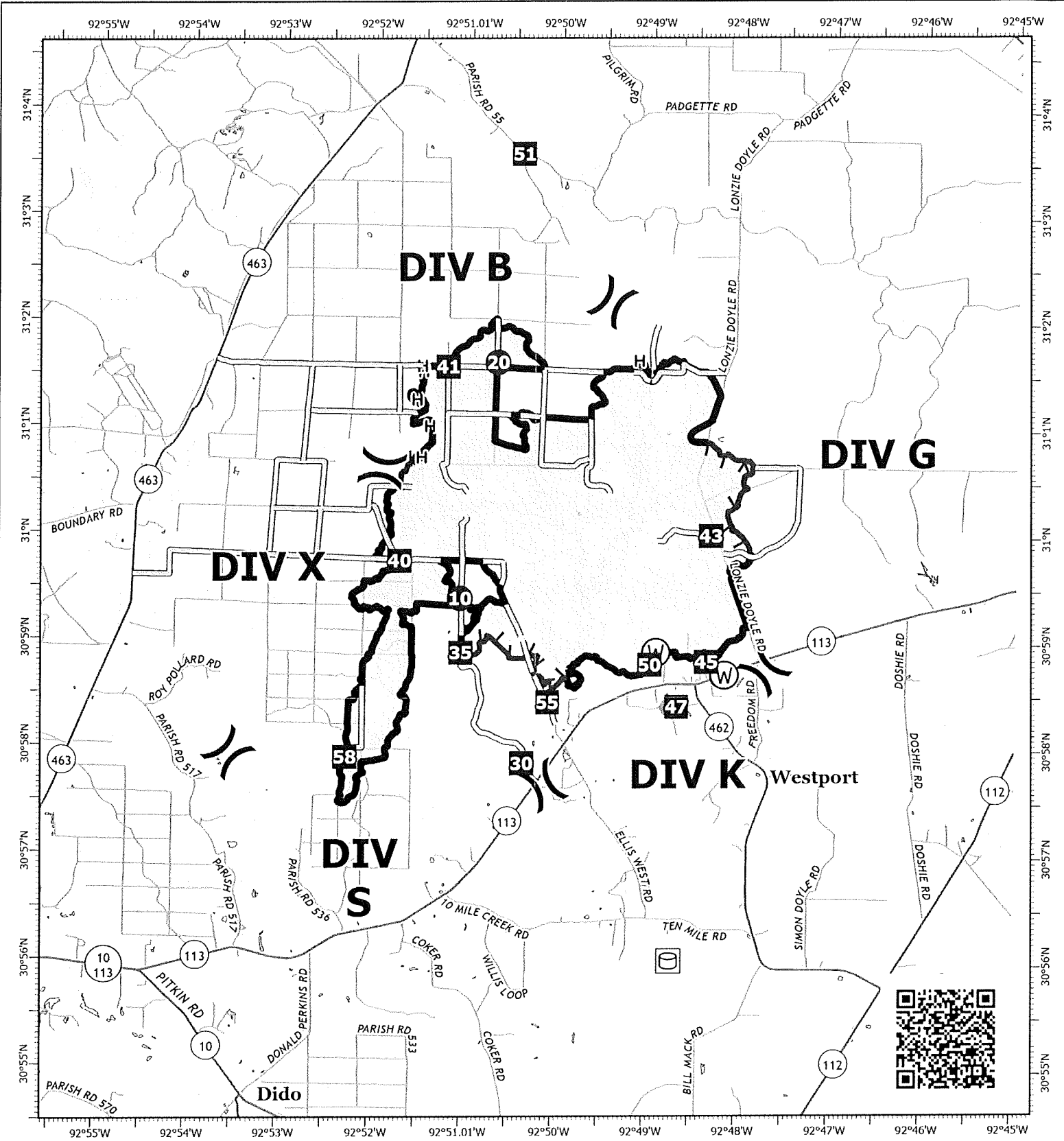


**IAP Map**  
 Lions Camp Road  
 LA-LAS-000281  
 September 10, 2023 Day  
 787 acres at 9/8/2023 @ 0900



-  Wildfire Daily Fire Perimeter
-  Contained
-  Uncontained
-  Access or Improved Road
-  Drop Point
-  Water Source





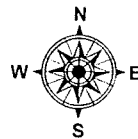
# IAP Map

Hwy 113

LA-LAS-000256

September 10, 2023 Day

7,124 acres at 9/8/2023 @ 0900



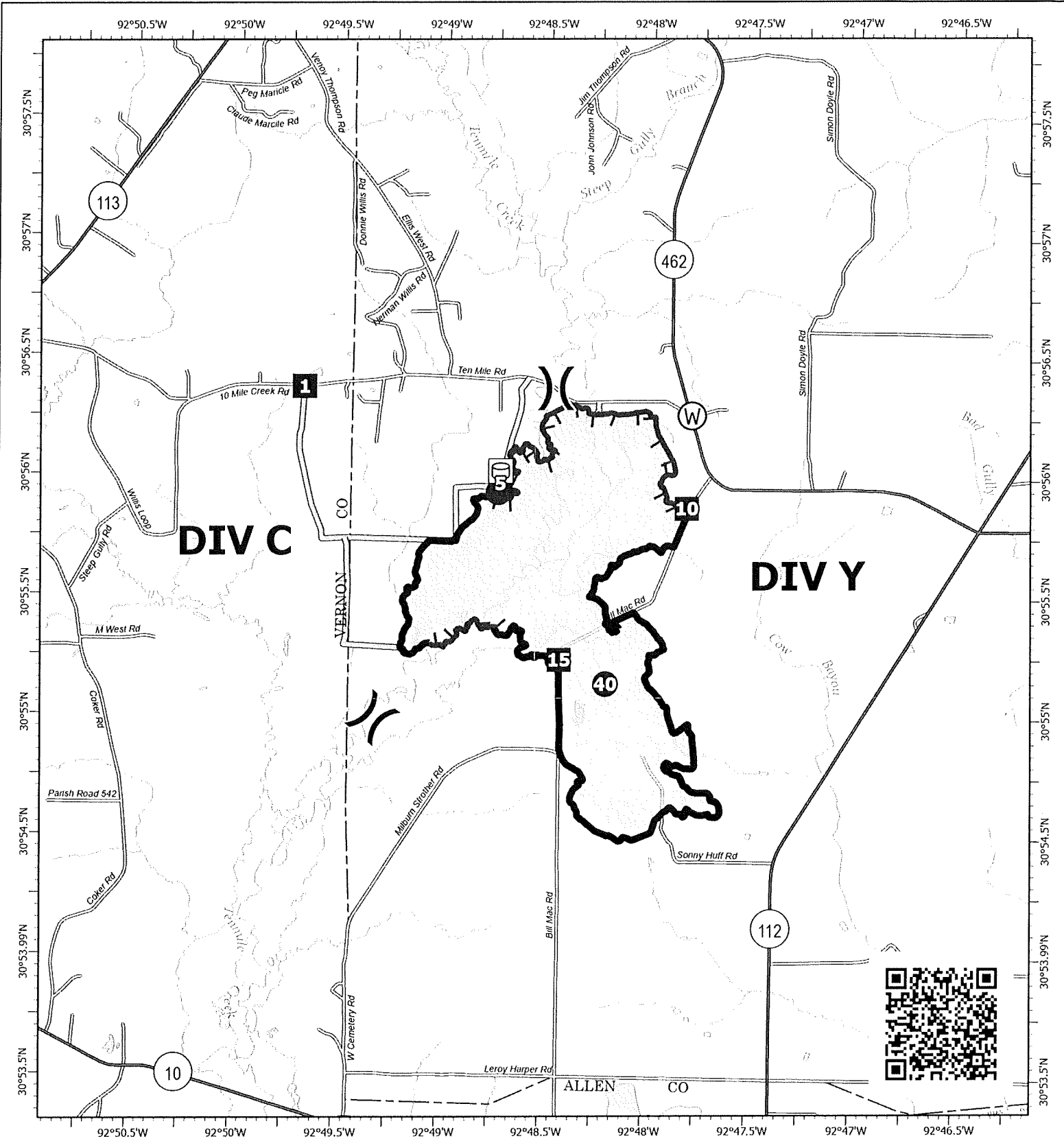
- Wildfire Daily Fire Perimeter
- Contained
- Uncontained
- Completed Hand Line
- Access or Improved Road
- Helispot
- Division Break
- Drop Point
- Fire Station
- Water Source




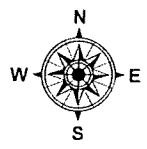
Miles

1:90,000 | SA Blue Team GIS | 9/8/2023 1928  
 Acres from IR and GPS  
 North American 1983 Datum LatLong Grid





**IAP Map**  
 Elizabeth  
 LA-LAS-000296  
 September 10, 2023 Day  
 930 acres at 9/8/2023 @ 0900




Miles

- Wildfire Daily Fire Perimeter
- Contained
- Uncontained
- Access or Improved Road
- Helispot
- Division Break
- Drop Point
- Water Source

1:40,000 | SA Blue Team GIS | 9/9/2023 1933  
 Acres from IR and GPS  
 North American 1983 Datum LatLong Grid

# Tiger Island ICP

## 506 West Dr, DeRidder, LA 70634



### Laundry Service

- Laundry Service will be available effective Monday, September 4. This is charged directly to the fire so you do not have to arrange for or pay for the service yourself.
- Drop-Off before 0730 hours at the Mini-Reefer area by Supply. Pickup will be at the same area.
- You will complete two provided Identification tags and place them in the bag with your laundry to insure proper tracking.
- Return service initially will be the same day or within 24 hours depending on load counts.





## VERNON PARISH FAIRGROUNDS

276 HM Stevens Blvd. Leesville, LA

### Directions from Deridder:

- Head north on LA 171 to Leesville, LA
- At the light past the CVS, turn left onto LA 8 (Nolan Trace Rd.) There is an airport direction sign.
- Turn Right in approximately 1.5 miles (just past the Chevron gas station) onto HM Stevens Blvd.
- HM Stevens Blvd. dead ends into the fairgrounds
- Go to Exhibit Hall, 2<sup>nd</sup> building on the right after you enter the fairgrounds.

### **Equipment parking (DO NOT ENTER THRU MAIN GATE!)**

Located on Forest Festival Drive, a left turn just before the Fairgrounds Main Gate off HM Stevens Blvd. (20 acres of parking available) – big field to the left before you reach the fairgrounds main gate – turn into that side gate.





# MEDICAL PLAN (ICS 206 WF)

Controlled Unclassified Information//Basic

**For medical emergencies see special instructions on 204s**

<b>1. Incident/Project Name</b>			<b>2. Operational Period</b>					
Tiger Island, Hwy 113, Lions Camp Road, Elizabeth			09/10/23 0700-1900					
<b>2. Medical Aid Stations</b>								
<b>3. Ambulance Services</b>								
<b>Name</b>	<b>Location</b>			<b>Phone</b>		<b>Advanced Life Support</b>		
						<b>Yes</b>	<b>No</b>	
Ambu LA 009	Day - Division F			Contact Tiger Island Communications		X		
Ambu LA 019	Day - Division O/W					X		
Ambu LA 021	Day - Division J					X		
Ambu LA 013	Elizabeth					X		
Ambu LA 010	Lions Camp Road					X		
Local EMS	<i>For emergencies outside of incident</i>			911		X		
<b>4. Air Ambulance Services</b>								
<b>Air Ambulance Requests</b>								
Tiger Island Fire		Beauregard 911 Communications			337-463-3980			
Hwy 311/Lions Camp Rd Fires		Vernon 911 Communications			337-238-1604			
Elizabeth Fire		Rapides 911 Communications			318-445-1418			
<b>Name</b>	<b>Location, Capabilities</b>				<b>Advanced Life Support (ALS)</b>			
					<b>Yes</b>		<b>No</b>	
Coast Guard New Orleans Sector (504) 589-6225	2-2.5 hr response time Hoist, Night Vision, BLS Houston or New Orleans						X	
Air Evac Lifeteam 125 (800) 247-3822	Kinder, LA Lat/Long 30°29.00' -92°51.02'				X			
Acadian Air Med (337) 291-1594	Lake Charles Regional Airport Lat/Long 30° 04.40', -93° 08.50'				X			
<b>5. Hospitals</b>								
<b>Name/Address</b>	<b>GPS Datum – WGS 84 Coordinate Standard</b>		<b>Tiger Island Travel Time</b>		<b>Phone</b>	<b>Helipad</b>		<b>Level of Care Facility</b>
			<b>Air</b>	<b>Gnd</b>		<b>Yes</b>	<b>No</b>	
Ochsner LSU Health Shreveport 1541 Kings Highway Shreveport, LA 71103	<b>Lat:</b>	32° 29.724'	40 min	113 min	(318) 626-0000	X		L1 Trauma, STEMI, Stroke, Burn Center
	<b>Long:</b>	-93° 45.000'						
Beauregard Health Ctr 600 S Pine St, DeRidder, LA 70634	<b>Lat:</b>	30° 50.461'	20 min	40 min	(337) 462-7100	LZ		Basic ER
	<b>Long:</b>	-93° 17.250'						
Rapides Regional Med. 211 4th St Alexandria, LA 71301	<b>Lat:</b>	34° 43.566'	30 min	105 min	(318) 769-3000	X		L2 Trauma, STEMI
	<b>Long:</b>	-79° 3.041'						
Byrd Regional Hospital 1020 Fertitta Blvd. Leesville, LA 71446	<b>Lat:</b>	35° 54.303'	20 min	40 min	(337) 239-9041	X		Stroke
	<b>Long:</b>	-90° 4.964'						
<b>6. Clinics</b>								
Outpatient Med Center	908 S 10th St Suite B, Leesville, LA (337) 238-1274 (0800-1800 Mon, Tue, Thu; 0800-1700 Wed; 0800-1300 Fri)							
<b>8. Prepared By (Medical Unit Leader)</b>			<b>9. Date/Time</b>		<b>10. Reviewed by (Safety Officer)</b>			
Shanna Ellis, MEDL (318)229-5615 Bryan Warner, MEDL (304)704-8488			09/10/2023		Patrick Sheridan SOF1			

### **IWI IC Responsibilities – Division Group Supervisor or Point of Contact**

- Take charge of the scene – inform the Division Supervisor and Tiger Island Communications that you are the IWI IC and establish radio communications (frequencies, channels). Identify the emergency name – Division A medical, etc.
- **For backup IWI communication, call the communications phone: (804) 807-5821.**
- Assign or begin patient assessment (Medical Incident Report - MIR) and first aid. Request additional medical resources on division/branch or across incident. Transmit MIR patient information to Communications.
- Determine patient transportation through consultation with line medical personnel and Medical Unit Leader. Consider transportation time, risk to personnel, destination facility and available operational resources. If air transport is chosen, implement the plan for alternative transportation in the event aircraft cannot complete the mission. Order transportation resources through Communications as early as possible.
- Notify Communications as resources arrive and any patient status changes. Names of injured or deceased individuals will not be transmitted on the radio.
- Initiate documentation for future investigation; if a line safety officer is available, assign them to lead documentation. Do not move deceased individuals, gear or personal effects except to accomplish rescue work or protect the safety of others. Obtain written documentation of witnesses. Unit Log, ICS 214, may be used for initial documentation, but a narrative will be required.
- As appropriate, conduct an After Action Review to determine successes, areas to improve and lessons learned.

7. Division   Branch   Group	Area Location Capability	
<b>Tiger Island Fire</b>		
<b>Div A</b>	EMS Responders & Capability:	None assigned
<b>Div F</b>	EMS Responders & Capability:	Ambu LA 009 (ALS) 318-243-3150 Medic Team 2 (Fireline ALS UTV) 479-225-0836
<b>Div J</b>	EMS Responders & Capability:	Ambu LA 021 (ALS) 504-390-8040 Medic Team 1 (Fireline ALS UTV) 479-236-6684
<b>Div O/W</b>	EMS Responders & Capability:	Ambu LA 019 (ALS) 206-566-2515
<b>Lions Camp Road Fire</b>	EMS Responders & Capability:	Ambu LA 010 (ALS) 318-230-8269
<b>Hwy 113 Fire</b>		
<b>Div B</b>	EMS Responders & Capability:	Medic Team 4 (Fireline ALS) 863-441-2768
<b>Div G</b>	EMS Responders & Capability:	
<b>Div K</b>	EMS Responders & Capability:	EMPF Jason Olson (ALS) 760-445-4477
<b>Div S/X</b>	EMS Responders & Capability:	None assigned
Ambu LA 013 (ALS) 318-548-0349 @ DP 47 - shared with Hwy 113 & Elizabeth		
<b>Elizabeth Fire</b>		
<b>Div C</b>	EMS Responders & Capability:	Medic Team 3 (Fireline ALS) 303-827-4753
<b>Div Y</b>	EMS Responders & Capability:	None assigned

**For medical emergencies see special instructions on 204s**

**Medical Incident Report**

FOR A **NON-EMERGENCY INCIDENT**: WORK THROUGH CHAIN OF COMMAND TO REPORT AND TRANSPORT INJURED PERSONNEL AS NECESSARY.

FOR A **MEDICAL EMERGENCY**: IDENTIFY ON SCENE INCIDENT COMMANDER BY NAME AND POSITION AND ANNOUNCE "MEDICAL EMERGENCY" TO INITIATE RESPONSE FROM COMMUNICATIONS

**Use the following items to communicate situation to communications/dispatch.**

**1. CONTACT COMMUNICATIONS / DISPATCH** (Verify correct frequency prior to starting report or call IWI phone: (208) 891-6743.)  
 Ex: "Tiger Island Communications, Div. Alpha. Stand-by for Emergency Traffic."

**2. INCIDENT STATUS:** Provide incident summary (including number of patients) and command structure.  
 Ex: "Tiger Island Communications, I have a Red priority patient, unconscious, struck by a falling tree. Requesting air ambulance to Forest Road 1 at (Lat./Long.)  
 "This will be the Trout Meadow Medical Incident, IC is TFLD Jones. EMT Smith is providing medical care."

Severity of Emergency  AND  Transport Priority (priority 1, 2, 3)	<input type="checkbox"/> <b>RED / PRIORITY 1 Life or limb threatening injury or illness. Evacuation need is IMMEDIATE</b> Ex: Unconscious, difficulty breathing, bleeding severely, 2° – 3° burns more than 4 palm sizes, heat stroke, disoriented.  <input type="checkbox"/> <b>YELLOW / PRIORITY 2 Serious Injury or illness. Evacuation may be DELAYED if necessary.</b> Ex: Significant trauma, unable to walk, 2° – 3° burns not more than 1-3 palm sizes.  <input type="checkbox"/> <b>GREEN / PRIORITY 3 Minor Injury or illness. Non-Emergency transport</b> Ex: Sprains, strains, minor heat-related illness.
Nature of Injury or Illness & Mechanism of Injury	Brief Summary of Injury or Illness (Ex: Unconscious, Struck by Falling Tree)
Transport Request	Air Ambulance / Short Haul/Hoist Ground Ambulance / Other
Patient Location	Descriptive Location & Lat. / Long. (WGS84)
Incident Name	Geographic Name + "Medical" (Ex: Trout Meadow Medical)
On-Scene Incident Commander	Name of on-scene IC of Incident within an Incident (Ex: TFLD Jones)
Crew Patient Care	Name of Care Provider (Ex: EMT Smith)

**3. INITIAL PATIENT ASSESSMENT:** Complete this section for each patient as applicable (start with the most severe patient)

Patient Assessment:      Age:      Weight:      Chief Complaint:  
 (IRPG PAGE 106)

Skin Signs: (color/moisture/temp)      Level of Consciousness:      BP:      HR:      Respirations:

Treatment:

**4. TRANSPORT PLAN:**

Evacuation Location (drop point, intersection, helispot, Lat. / Long, hazards)      Patient's ETA to Location:

**5. ADDITIONAL RESOURCES / EQUIPMENT NEEDS:**

Paramedic / EMT - Crews - Immobilization Devices - AED - Oxygen - Trauma Bag - IV/Fluid(s) - Splints - Rope rescue - Wheeled litter - HAZMAT - Extrication

**6. COMMUNICATIONS: Identify State Air/Ground EMS Frequencies and Hospital Contacts as applicable**

Function	Channel Name/Number	Receive (RX)	Tone/NAC *	Transmit (TX)	Tone/NAC *
COMMAND					
AIR-TO-GRND					
TACTICAL					

**7. CONTINGENCY: Considerations:** If primary options fail, what actions can be implemented in conjunction with primary evacuation method?  
 Be thinking ahead.

**8. ADDITIONAL INFORMATION:** Updates/Changes, etc.

**REMEMBER:** Confirm ETA's of resources ordered. Act according to your level of training  
 Be Alert - Keep Calm - Think Clearly - Act Decisively

\*\*\* Follow up with MEDL upon return to ICP \*\*\*

