



Tiger Island Fire

LA-LAS-000252

Hwy 113 Fire

LA-LAS-000256

Lions Camp Road Fire

LA-LAS-000281

Elizabeth Fire

LA-LAS-000296



IAP

Tuesday, September 12, 2023

0700-1900 hrs.



Link to IAP (all fires)

Finance/Time: 2023.tigerisland.finance@firenet.gov

Plans: 2023.tigerisland.plans@firenet.gov

Demob: 2023.tigerisland.demob@firenet.gov

PIO: 2023.tigerisland@firenet.gov - 318-239-9263

[Inciweb - https://inciweb.nwcg.gov/](https://inciweb.nwcg.gov/)

[Facebook@TigerIslandFire](#)

[Facebook@113andLionsCamp](#)

[Facebook@ElizabethFireLA](#)

Tiger Island Fire LA-LAS-000252



[Link to Tiger Island Maps](#)

Hwy 113 Fire LA-LAS-000256



[Link to Hwy 113 Fire Maps](#)

Lions Camp Road Fire LA-LAS-000281



[Link to Lions Camp Road Fire Maps](#)

Elizabeth Fire LA-LAS-000296



[Link to Elizabeth Fire Maps](#)

INCIDENT OBJECTIVES (ICS 202)

1. Incident Name: Tiger Island	2. Operational Period: Date From: 09/12/2023 Date To: 09/12/2023 Time From: 0700 Time To: 1900															
3. Objective(s): 1. All operations will be conducted with safety of the public and firefighters in mind. Protection of life and property is your highest priority task. When in doubt, sacrifice acres rather than firefighter and public safety. 2. Provide timely and accurate information regarding the incident's status and strategy to cooperating agencies, stakeholders, property owners, public, and media. Coordinate information sharing with LDAF and the State Fire Marshall's Office. 3. Manage the human resources assigned to the fire incident in a manner that promotes mutual respect and is consistent with interagency human resources objectives. The team will handle EEO complaints in consultation with LDAF Human Resources involving personnel attached to the team. 4. Continue partnership and coordination with the appropriate LDAF, State Fire Marshall, GOHSEP, and local public safety officials. 5. Manage the incident in a cost effective manner.																
4. Operational Period Command Emphasis: Stop, Think, Discuss, then Act and ensure LCES is in place prior to engaging the fires. Ensure that the Tiger Island, Highway 113, Lions Camp Road, and Elizabeth Fires receive a strategic, risk-based response commensurate with the threats and opportunities and uses the full spectrum of management actions that consider fire and fuel conditions, weather, values at risk, and resources available.																
General Situational Awareness Watch Out Situations: Extreme heat, dry fuels, and fire behavior. Aviation use and possible long medevac times. Cumulative fatigue. Maintain situational awareness - your division, the divisions working near you, and your chain of command.																
5. Site Safety Plan Required? Yes <input type="checkbox"/> No <input checked="" type="checkbox"/> Approved Site Safety Plan(s) Located at:																
6. Incident Action Plan (the items checked below are included in this Incident Action Plan): <table style="width: 100%; border: none;"> <tr> <td style="width: 33%;"><input checked="" type="checkbox"/> ICS 203</td> <td style="width: 33%;"><input type="checkbox"/> ICS 207</td> <td style="width: 34%;"><u>Other Attachments:</u></td> </tr> <tr> <td><input checked="" type="checkbox"/> ICS 204</td> <td><input type="checkbox"/> ICS 208</td> <td><input type="checkbox"/> _____</td> </tr> <tr> <td><input checked="" type="checkbox"/> ICS 205</td> <td><input checked="" type="checkbox"/> Map/Chart</td> <td><input type="checkbox"/> _____</td> </tr> <tr> <td><input type="checkbox"/> ICS 205A</td> <td><input checked="" type="checkbox"/> Weather Forecast/Tides/Currents</td> <td><input type="checkbox"/> _____</td> </tr> <tr> <td><input checked="" type="checkbox"/> ICS 206</td> <td></td> <td><input type="checkbox"/> _____</td> </tr> </table>		<input checked="" type="checkbox"/> ICS 203	<input type="checkbox"/> ICS 207	<u>Other Attachments:</u>	<input checked="" type="checkbox"/> ICS 204	<input type="checkbox"/> ICS 208	<input type="checkbox"/> _____	<input checked="" type="checkbox"/> ICS 205	<input checked="" type="checkbox"/> Map/Chart	<input type="checkbox"/> _____	<input type="checkbox"/> ICS 205A	<input checked="" type="checkbox"/> Weather Forecast/Tides/Currents	<input type="checkbox"/> _____	<input checked="" type="checkbox"/> ICS 206		<input type="checkbox"/> _____
<input checked="" type="checkbox"/> ICS 203	<input type="checkbox"/> ICS 207	<u>Other Attachments:</u>														
<input checked="" type="checkbox"/> ICS 204	<input type="checkbox"/> ICS 208	<input type="checkbox"/> _____														
<input checked="" type="checkbox"/> ICS 205	<input checked="" type="checkbox"/> Map/Chart	<input type="checkbox"/> _____														
<input type="checkbox"/> ICS 205A	<input checked="" type="checkbox"/> Weather Forecast/Tides/Currents	<input type="checkbox"/> _____														
<input checked="" type="checkbox"/> ICS 206		<input type="checkbox"/> _____														
7. Prepared by: Name: Jeff Adams Position/Title: PSCC Signature:																
8. Approved by Incident Commander: Name: Charlie Patterson Signature:																
ICS 202	IAP Page <u>3</u>															
Date/Time: 09/11/2023 1900																

ORGANIZATIONAL ASSIGNMENT LIST (ICS 203)	1. Incident Name: Tiger Island	2. Date Prepared: 9/11/2023	
3. Time Prepared: 1900 hrs	4. Operational Period: DATE: 9/12/2023 TIME: 0700-1900		
5. Incident Commanders		9. Operations Section	
Incident Commander	Charlie Patterson, Jon Wallace (t)	Operations Chief	Alan Hill
Deputy Incident Commander	Andy Baker	Planning OPS	
Safety Officer	Pat Sheridan, Brian Beisel, Don Neal	Field OPS	Kerry Clark
Information Officer	Jason Nedlo, Terry Krasko, Dean Hazen	Branch I Tiger Island	
Liaison Officers	Jeff Owenby, Bobby Claybrook, Bob Francis, Lincoln Bramwell (t), Jeremy Edwardson (t), Jamie Thweatt (t)	Branch Director	Rick O'Daniel
Human Resource Specialist		DIVS A	Matt Benedict, Lonnie Stalcup (t)
6. Agency/Organization Representatives		DIVS F	Wes McKinney, Jake Guadiana (t)
Agency	Name	DIVS J	Mike Stanaway, Wayne Bale (t)
LDAF	Wade Dubea State Forester	DIVS O/W	Travis Neppl, Garrison Lupton (t)
LDAF	M. Polk, M. Davis, R. Harris		
GOHSEP	Todd Smith, Amy Michaels	Branch II Lions Camp Road	
Fire Marshall	R. Shoultz, C. Roberson	Branch Director	Robert Trincado
Beauregard Parish	Scott Greenmun	DIVS	Andrew Valdez
Rapides Parish	Angie Branton, AREP	Branch II Hwy 113	
Vernon Parish	Chief Don Haymon	Branch Director	Robert Trincado
Vernon Parish OEP	Director Kenneth Moore	DIVS B	Derek Hoban
Vernon Parish VFD	Chief Mike O'Toole	DIVS G	Joe Names
7. Planning Section		DIVS K	Tyler VanOrmer
Chief	Jeff Adams, Steverson Moffat	DIV S/X	Brian Keating, Andy Heisey (t)
Resource Unit	Allison Cochran, Teresa Moss, Mark Pacho (t)	Branch II Elizabeth Fire	
Documentation Unit	Belinda Wilkins	Branch Director	Robert Trincado
Status-Check In	Nancy Jordan, Viviana Ruiz, Robert Smith (t)	DIVS C/Y	Russell Harris, Shane Woodham (t)
Demob Unit	Rebecca Bulls (V)		
Situation Unit	Brian Davis	Air Operations Branch	
Fire Behavior	Ben Rowland	Air Operations Branch Director	Mike Mowery; Brad Bernardy
GIS	Jerry Petruzalek, Greg Smoczyk (t), Terri Teller (t)	Air Support Supervisor	Clint Agidius (t)
Incident Tehcnical Support	Dan Leduc, Tim Philpot (t)	Helibase Manager	Shannon Gurney, Cameron Magenck (t)
IMET	Sean Luchs	10. Finance Section	
		Chief	Tamar Kavaldjian-Liskey, Jessica Blackwell (t)
8. Logistics Section		Deputy	Karen Patterson (V)
Chief	Allen Smith, Thomas Lambert, Mark Morgan, Mark Eaton (t)	Time Unit	Amanda Ford (t) (V)
Medical Unit Leader	Shanna Ellis, Bryan Warner	Personnel Time	Lisa Bell, Melissa Pope-Sanders, Maria Bartolomey (t), Derrick Washington (t) (V)
Supply Unit	Howard Stogner	Equipment Time	Valerie Kamzalow, Donna Edelman, Nichole Garcia, Linda Merriman, Scott Smith, Lodisca Beichner(t)(V)
Communications	Mark Spann, Rob Harendt	Cost Unit	Doug Chassereau, Rachel Pearson (t)
Facilites	Lewis Brostrom, Joe Faulice	Comp/Claims	Susan Deimel (V)
Ground Support	Randy Chapin	Procurement Unit	Sherry Helmick (V), Sherise Foster (t)
Ordering Manager	Natalie Broce (V), Donna Reagan, Randy Scoggins	Inbox Manager	Wendy Fields, Julieann Frederick
Base Camp Manager	Micah Thorning		
Security Manager	Silvester Martincic		
Receiving Manager	Ed Zelensky		
		Prepared by (Resource Unit Leader)	/s/ Allison Cochran



INCIDENT Weather Forecast



Forecast No: 16
 Prediction For: Tuesday
 Shift Date: September 12, 2023
 Forecast Issued: September 11, 2023 at 1800

Name of Incident: Tiger Island
 Unit:
 Incident Meteorologist: Sean Luchs
 (240) 499-6654

Discussion: Moisture will begin to trickle into the area today. This early into the trend, afternoon RH is still expected to fall to near critically low levels. Isolated afternoon storms may occur, but expect them well south of the fires. A weak front moves through early Wednesday morning, and we can expect scattered showers and storms near the front. This will keep temps near 90 degrees with higher RH. Modestly stronger and gustier winds can be expected out of the north after the front passes.

Forecast for Today:

Near critically low afternoon RH expected

Sky/Weather: Sunny early, with increasing clouds through the day and particularly into the evening

Max Temperature: 95 °F

Min RH: 32 %

Wind (20 FT):

E 6 mph

Gusts: 8 mph

Transport Wind: NW 5 kt

LAL: 1

Chance of Precipitation: 10 %

Tonight's Min Temperature: 67 °F

Tonight's Max RH: 90 %

Tonight's Wind (20 FT): Light and variable wind; more southerly until front arrives, northeasterly after it passes

E 4 mph

Gusts: 8 mph

Tonight's Transport Wind: SW 5 kt

Tonight's LAL: 1

Tonight's Chnc of Precip: 15 %

Forecast for Wednesday:

Sky/Weather: Becoming mostly cloudy, with isolated to scattered showers and storms near slow-moving front

Max / Min Temperature: 91 67 °F

Min / Max RH: 45 90 %

Wind (20 FT): Moderate northeast winds, though stronger and gustier winds possible near rain/storms

N 8 mph

Gusts: 15 mph

Transport Wind: NNW 8 kt

LAL: 2 Precip Chance: 50

Extended Outlook:

Conditions in the late week will gradually transition from cloudier and more humid with scattered storms to fair weather with lower humidity. Precise timing for this is less confident than the fact it will occur. Drier post-frontal conditions should be in place for the weekend at latest.

Please email observations to sean.luchs@noaa.gov or send a message to (240) 499-6654.

View observations from area weather stations using the QR code



FIRE BEHAVIOR FORECAST

FORECAST NUMBER: 19	TYPE OF FIRE: Wildland, Type 1
FIRE NAME: Tiger Island, Lions Camp Rd, Hwy 113, Elizabeth	OPERATIONAL PERIOD: Day Shift
DATE ISSUED: Monday, September 11, 2023	SHIFT DATE: Tuesday, September 12, 2023
Time Issued: 1800	
UNIT: Private Lands	SIGNED: <i>Ben Rowland, FBAN</i>

WEATHER SUMMARY:

Local Thresholds – Watch Outs Temp >80°, Min RH < 35%, Winds > 20 mph	Forecast for Today Temp: 95°, Min RH: 32%, Winds: 6 mph Gust 12
---	---

FIRE BEHAVIOR:

Hot and dry conditions today will have all fuels readily available. Fine fuels 1 & 10 hours will be in the 6-7% range. Live fuel moistures are critically low (45-55%) and should be treated as fully cured/dead. These are the fuels that drive the fire. Heavy fuels remain extremely dry. These are the fuels that retain the heat. **KBDI, ERC values, BI, and RH are at critical levels.** There is the **potential** for active fire behavior and spread today.

Fire Behavior based on values for the fuel models shown.

Vegetation	Fuel Model	Rate of Spread	Flame Length
Grass/Shrub	GS3	Head 33 ch/hr	Head 8 feet
		Flank 4 ch/hr	Flank 3 feet
Southern Rough	7	Head 26 ch/hr	Head 6 feet
		Flank 4 ch/hr	Flank 2 feet
Timber Litter and Understory	TU2 / TL6	Head 10 ch/hr	Head 3 feet
		Flank 1 ch/hr	Flank 1 feet

Maximum spotting distance **0.1 miles.**

Peak Probability of Ignition = **51%**

In **15 minutes**, a new spot fire or ignition during peak burn conditions in receptive fuels that could reach **4 acres.**

Specific Areas of Concern:

All Divisions: The diminishing heat due to the extensive mop-up have reduced but not eliminated the threat for additional fire movement. Heavy fuels like stumps, logs and dozer berms will continue to hold heat providing the ignition source for reburn during the peak burning period in the needle cast so it's critical to keep the needle/cast cleared from all holding lines. Lightning outside of any rain event could produce new ignitions. These could show up hours to days after the lightning strike.

Tiger Island: Infrared continues to show scattered heat and especially in the hardwood drainages. Check heat spots identified on the IR and all firelines especially during mid-afternoon during the peak burn period.

Hwy 113/Elizabeth: Critical to watch the reburn areas near structures in DIV K. Check heat spots identified on the IR and all firelines with needle/leaf cast, especially during mid-afternoon during the peak burn period.

Lions Camp Road: Critical to monitor reburn areas and check any identified heat sources from the IR.

Air Operations:

Generally good conditions. Isolated storms in the afternoon may affect air operations.

Fire Behavior Safety Message:

The Five Communication Responsibilities for All Firefighters: Brief others, Debrief your actions, Communicate hazards to others, Acknowledge messages and Ask if you don't know



Pocket Card
FDRA1 – Kisatchie NF



Tiger Island, Hwy 113, Lions Camp, Elizabeth Fires

SAFETY MESSAGE

If you SEE something, SAY something

INCIDENT: Tiger Island, Hwy 113, Lions Camp, Elizabeth Fires

DATE: Sep 12, 2023

Major Hazards and Risks: Common Denominators of Fire Behavior on Tragedy Fires

There are five major common denominators of fire behavior on fatal and near-fatal fires. (Page 3 of the IRPG)

1. Relatively small fires or deceptively quiet areas of large fires.
2. In relatively light fuels, such as grasses, herbaceous fuels, and light brush.
3. When there is an unexpected shift in wind direction or in wind speed.
4. When fire responds to topographic conditions and runs uphill.
5. During critical burn period between 1400 and 1700.

How many of these common denominators are present on your part of the fire? Are conditions the same as the previous day or has something changed? Fire is a dynamic environment, the same piece of ground can easily present new challenges on different operation periods.

Take a moment to re-assess your situation

STOP THINK TALK...Then ACT

Risk Assessment



DIVISION ASSIGNMENT LIST

ICS-204

1. BRANCH

1

2.

**Tiger Island
DIV A**

3. INCIDENT NAME

Tiger Island

4. OPERATIONAL PERIOD

Date: 09/12/2023

Time: 0700-0900

OPERATIONS PERSONNEL

OPERATIONS: Alan Hill PLANNING OPERATIONS:
FIELD OPERATIONS: Kerry Clark,
DIVISION/GROUP SUPERVISOR: Matt Benedict, 09/19 Lonnie Stalcup (t), 09/23

BRANCH DIRECTOR: Rick O'Daniel
AIR OPERATIONS BRANCH DIRECTOR: Mike Mowery

RESOURCES ASSIGNED THIS PERIOD

STRIKE TEAM/TASK FORCE/RESOURCE DESIGNATOR	Last Shift	LEADER	NUMBER PERSONS	DROP OFF POINT/TIME	PICK UP POINT/TIME
E-76 ENG6 Wildfire ETA WRS	09/18	Gary Palmer	3	DP60/0700	DP60/1900
E-4003 ENG6 Idaho Trailblazers	E-3 09/18	Jonathan Hoag	3	DP60/0700	DP60/1900
E-5025 TPS3/ST SC-SCF TF1	E-23 09/24	Jonathan Berry	3*	DP60/0700	DP60/1900
E-5025.7 TRP3 SC-SCS 13973					
E-5025.8 TRP3 SC-SCS 13818					
E-2052.21 TRP3 SC-SCS 15223					
E-49 WTS1 310 Dust Control 3004	09/14	Andrew Witte	1	DP60/0700	DP60/1900
E-5020 VUTV VA-VAS	09/16	Daniel Swisher	2*	DP60/0700	DP60/1900
O-65 SOF2	09/12	Steven Davis	1		
O-186 SOFR	09/19	Jay Boykin	1		

CONTROL OPERATIONS:

TASK: Patrol for threats from re-burn along the perimeter line, and look for starts from lightning strikes. End state is to have a continual 100' mop up standard.

PURPOSE: Keep fire north of Hwy 100W and existing control lines. Complete mop up to secure line.

END STATE: Residences and structures are protected. Fire remains within the current footprint.

SPECIAL INSTRUCTIONS:

IWI IC

- Take charge of scene
- Contact Medic: BK radio TAC 1 or State Radio Interop 5
- Contact DIVS and Tiger Island Communications as IWI IC
- Follow Incident Medical Report
- For backup IWI communications with Tiger Island Communications, call 804-807-5821

State Radios:

Use.....Zone.....Talk Group

A/G W.....Interops.....State-3

Command Tiger Island/IWI..... Interops.....Interops-5

FUNCTION	RX Freq/RX Tone	TX Freq/TX Tone	CHAN	FUNCTION	RX Freq/RX Tone	TX Freq/TX Tone	CHAN
TACTICAL	168.0500N/110.9	168.0500N/110.9	1				
COMMAND	170.0125N/110.9	165.2500N/110.9	11				
AIR TO GROUND	168.4000N	168.4000N	12				
AIR TO GROUND	166.6125N	166.6125N	13				
AIR GUARD	168.6250N	168.6250N/110.9	16				

PREPARED BY (RESOURCE UNIT LEADER)

Teresa Moss

APPROVED BY (PLANNING SECTION CHIEF)

Steverson Moffat

DATE

09/11/2023

TIME

1800

DIVISION ASSIGNMENT LIST

ICS-204

1. BRANCH

I

2.

**Tiger Island
DIV F**

3. INCIDENT NAME

Tiger Island

4. OPERATIONAL PERIOD

Date: 09/12/2023

Time: 0700-1900

OPERATIONS PERSONNEL

OPERATIONS: Alan Hill PLANNING OPERATIONS:

FIELD OPERATIONS: Kerry Clark

DIVISION/GROUP SUPERVISOR: Wes McKinney, 09/22 Jake Guadiana (t), 09/12

BRANCH DIRECTOR: Rick O'Daniel

AIR OPERATIONS BRANCH DIRECTOR: Mike Mowery

RESOURCES ASSIGNED THIS PERIOD

STRIKE TEAM/TASK FORCE/RESOURCE DESIGNATOR	Last Shift	LEADER	NUMBER PERSONS	DROP OFF POINT/TIME	PICK UP POINT/TIME
E-5028 EST6 GA-GAS Georgia Strike Team 1	E-6	09/24	Matt Duggan	11*	DP20/0700 DP20/1900
E-5028.4 ENG6 GA-GAS 2855					
E-5028.7 ENG6 GA-GAS 2825					
E-5028.10 ENG6 GA-GAS 2813					
E-5028.13 ENG6 GA-GAS 2826					
E-5028.16 ENG6 GA-GAS 1699					
E-5027 TPS3 SC-SCS TF 3	E-25	09/24	Matthew Gordon	3*	DP20/0700 DP20/1900
E-5027.1 TRP3 SC-SCS 15478					
E-5027.2 TRP3 SC-SCS 15476					
E-50 WTS1 CO-CDFS		09/19	Kyle Simpson	1	DP20/0700 DP20/1900
O-142/O-143 VUTV		09/15	C. McTaggart S. Solesbee	2	DP20/0700 DP20/1900
O-65 SOF2		09/12	Steven Davis	1	
O-186 SOFR		09/19	Jay Boykin	1	
AMBU LA 009		09/28	K. Caldwell, M. Curry	2	DP20/0700 DP20/1900
E-45 Medic Team 2		09/19	Cody Andrews	2	DP20/0700 DP20/1900

CONTROL OPERATIONS:

TASK: Patrol for threats from re-burn along the perimeter line, and look for starts from lightning strikes. Patrol and improve as needed on new start on Bennett Pit Rd. End state is to have a continual 100' mop up standard.

PURPOSE: Keep fire north of Frazier Rd., east of the Hwy 190 corridor and south of Whiddon Rd. and Shinn Rd.

END STATE: Protection of Merryville, residences, structures and to provide for residents to return to their homes.

SPECIAL INSTRUCTIONS:

IWI IC

- Take charge of scene
- Contact medic: BK radio TAC 2 or State Radio Interop 5
- Contact DIVS and Tiger Island Communications as IWI IC
- Follow Incident Medical Report
- For backup communications with Tiger Island Communications, call 804-807-5821

State Radios:

Use.....Zone.....Talk Group

A/G W.....Interops.....State-3

Command Tiger Island/IWI....Interops.....Interops-5

FUNCTION	RX Freq/RX Tone	TX Freq/TX Tone	CHAN	FUNCTION	RX Freq/RX Tone	TX Freq/TX Tone	CHAN
TACTICAL	168.2000N/110.9	168.2000N/110.9	2				
COMMAND	170.9750N/110.9	168.7000N/110.9	10				
AIR TO GROUND	168.4000N	168.4000N	12				
AIR TO GROUND	166.6125N	166.6125N	13				
AIR GUARD	168.6250N	168.6250N/110.9	16				

PREPARED BY (RESOURCE UNIT LEADER)

Teresa Moss

APPROVED BY (PLANNING SECTION CHIEF)

Steverson Moffat

DATE

09/11/2023

TIME

1800

DIVISION ASSIGNMENT LIST

ICS-204

1. BRANCH

1

2.

**Tiger Island
DIV J
Page 1 of 2**

3. INCIDENT NAME

Tiger Island

4. OPERATIONAL PERIOD

**Date: 09/12/2023
Time: 0700-1900**

OPERATIONS PERSONNEL

OPERATIONS: Alan Hill PLANNING OPERATIONS:

FIELD OPERATIONS: Kerry Clark

DIVISION/GROUP SUPERVISOR: Mike Stanaway, 9/12, Wayne Bale (t), 9/12

BRANCH DIRECTOR: Rick O'Daniel

AIR OPERATIONS BRANCH DIRECTOR: Mike Mowery

RESOURCES ASSIGNED THIS PERIOD

STRIKE TEAM/TASK FORCE/RESOURCE DESIGNATOR	Last Shift	LEADER	NUMBER PERSONS	DROP OFF POINT/TIME	PICK UP POINT/TIME
0-5002 TFLD	09/16	Jeremy Hamilton	1	DP40/0700	DP40/1900
E-12 ENG6 MT-HLF E-6121 Helena RD	09/12	Matt Sagan	5	DP40/0700	DP40/1900
E-5029 ENG6 KY-KYS E-6217	E-29 09/24	Ben Spears	2*	DP40/0700	DP40/1900
E-5030 ENG6 KY-KYS E-6312	E-30 09/24	K. Radschweit, W. Halbert (t)	2*	DP40/0700	DP40/1900
E-5031 ENG6 KY-KYS E-6304	E-31 09/24	M. Wiedewitsch,	3*	DP40/0700	DP40/1900
E-5032 ENG6 KY-KYS E-6106	E-32 09/24	S. Hammond, C. Coates (t)	2*	DP40/0700	DP40/1900

CONTROL OPERATIONS:

Task: Patrol for threats from re-burn along the perimeter line and look for starts from lightning strikes. End state is to have a continual 100' mop up standard.

Purpose: Keep fire south of perimeter line, within the current footprint.

End state: Residences and structures are protected. Fire remains within the current footprint.

SPECIAL INSTRUCTIONS:

IWI IC

- Take charge of scene
- Contact medic: BK radio TAC 3 or State Radio Interop 5
- Contact DIVS and Tiger Island Communications as IWI IC
- Follow Incident Medical Report
- For backup communications with Tiger Island Communications, call 804-807-5821

State Radios:

Use.....Zone.....Talk Group

A/G W.....Interops.....State-3

Command Tiger Island/IWI.....Interops.....Interops-5

FUNCTION	RX Freq/RX Tone	TX Freq/TX Tone	CHAN	FUNCTION	RX Freq/RX Tone	TX Freq/TX Tone	CHAN
TACTICAL	168.6000N/110.9	168.6000N/110.9	3				
COMMAND	170.9750N/110.9	168.7000N/110.9	10				
AIR TO GROUND	168.4000N	168.4000N	12				
AIR TO GROUND	166.6125N	166.6125N	13				
AIR GUARD	168.6250N	168.6250N/110.9	16				

PREPARED BY (RESOURCE UNIT LEADER)

Teresa Moss

APPROVED BY (PLANNING SECTION CHIEF)

Steverson Moffat

DATE

09/11/2023

TIME

1800

DIVISION ASSIGNMENT LIST

ICS-204

1. BRANCH

1

2.

**Tiger Island
DIV J
Page 2 of 2**

3. INCIDENT NAME

Tiger Island

4. OPERATIONAL PERIOD

**Date: 09/12/2023
Time: 0700-1900**

OPERATIONS PERSONNEL

OPERATIONS: Alan Hill PLANNING OPERATIONS:

FIELD OPERATIONS: Kerry Clark

DIVISION/GROUP SUPERVISOR: Mike Stanaway, 9/12, Wayne Bale (t), 9/12

BRANCH DIRECTOR: Rick O'Daniel

AIR OPERATIONS BRANCH DIRECTOR: Mike Mowery

RESOURCES ASSIGNED THIS PERIOD

STRIKE TEAM/TASK FORCE/RESOURCE DESIGNATOR	Last Shift	LEADER	NUMBER PERSONS	DROP OFF POINT/TIME	PICK UP POINT/TIME	
E-5026.11 STEQ GA-GAS	E-5	09/24	Josh Yawn	3*	DP40/0700	DP40/1900
E-5026.5 TRP3 GA-GAS GFC3404	E-5.5	09/24			DP40/0700	DP40/1900
E-5026.8 TRP3 GA-GAS GFC3379	E-5.8	09/24			DP40/0700	DP40/1900
E-48 WTS1 Montrose Hellfighters	09/19	Jeremiah Griffith	1	DP40/0700	DP40/1900	
E-5019 VUTV VA-VAS	09/16	Mark Winebrenner	2*	DP40/0700	DP40/1900	
O-65 SOF2	09/12	Steven Davis	1			
O-186 SOFR	09/19	Jay Boykin	1			
AMBU LA 021	09/28	Carolyn Chisolm Ruth Dantin	2	DP40/0700	DP40/1900	
E-44 Medic Team 1	09/12	Andrew West Alex Flagg	2	DP40/0700	DP40/1900	

CONTROL OPERATIONS:

Task: Patrol for threats from re-burn along the perimeter line and look for starts from lightning strikes. End state is to have a continual 100' mop up standard.

Purpose: Keep fire south of perimeter line, within the current footprint.

End state: Residences and structures are protected. Fire remains within the current footprint.

SPECIAL INSTRUCTIONS:

IWI IC

- Take charge of scene
- Contact medic: BK radio TAC 3 or State Radio Interop 5
- Contact DIVS and Tiger Island Communications as IWI IC
- Follow Incident Medical Report
- For backup communications with Tiger Island Communications, call 804-807-5821

State Radios:

Use.....Zone.....Talk Group

A/G W.....Interops.....State-3

Command Tiger Island/IWI.....Interops.....Interops-5

FUNCTION	RX Freq/RX Tone	TX Freq/TX Tone	CHAN	FUNCTION	RX Freq/RX Tone	TX Freq/TX Tone	CHAN
TACTICAL	168.6000N/110.9	168.6000N/110.9	3				
COMMAND	170.9750N/110.9	168.7000N/110.9	10				
AIR TO GROUND	168.4000N	168.4000N	12				
AIR TO GROUND	166.6125N	166.6125N	13				
AIR GUARD	168.6250N	168.6250N/110.9	16				

PREPARED BY (RESOURCE UNIT LEADER)	APPROVED BY (PLANNING SECTION CHIEF)	DATE	TIME
Teresa Moss	Steverson Moffat	09/11/2023	1800

DIVISION ASSIGNMENT LIST

ICS-204

1. BRANCH

I

2.

**Tiger Island
DIV O/W
Page 1 of 2**

3. INCIDENT NAME

Tiger Island

4. OPERATIONAL PERIOD

**Date: 09/12/2023
Time: 0700-1900**

OPERATIONS PERSONNEL

OPERATIONS: Alan Hill PLANNING OPERATIONS:

FIELD OPERATIONS: Kerry Clark

DIVISION/GROUP SUPERVISOR: Travis Neppl, Garrison Lupton (t), 9/13

BRANCH DIRECTOR: Rick O'Daniel

AIR OPERATIONS BRANCH DIRECTOR: Mike Mowery

RESOURCES ASSIGNED THIS PERIOD

STRIKE TEAM/TASK FORCE/RESOURCE DESIGNATOR	Last Shift	LEADER	NUMBER PERSONS	DROP OFF POINT/TIME	PICK UP POINT/TIME
E-13 ENG6 SGS North West	09/14	Thomas Bren (t)	2	DP60/0700	DP6/1900
E-61 ENG6 Pro Temps Inc	09/15	Steven Bowsher	3	DP60/0700	DP6/1900
E-65 ENG6 Williams LLC	09/18	Daniel Wood	3	DP60/0700	DP6/1900
E-68 ENG6 AZ-ASF E-612	09/15	Colton Choate, Jordan Hanson (t)	5	DP60/0700	DP60/1900
E-70 ENG6 WYCO	09/14	Michael Bruce (t)	3	DP60/0700	DP60/1900

CONTROL OPERATIONS:

Task: Patrol for threats from re-burn along the perimeter line and look for starts from lightning strikes. End state is to have a continual 100' mop up standard.

Purpose: Keep fire west of perimeter line, within the current footprint.

End state: Protection off structural and natural resources from fire, keeping fire within current footprint

SPECIAL INSTRUCTIONS:

IWI IC

- Take charge of scene
- Contact medic: BK radio TAC 4 or State Radio Interop 5
- Contact DIVS and Tiger Island Communications as IWI IC
- Follow Incident Medical Report
- For backup IWI communications with Tiger Island Communications, call 804-807-5821

State Radios:

Use.....Zone.....Talk Group

A/G W.....Interops.....State-3

Command Tiger Island/IWI.....Interops.....Interops-5

FUNCTION	RX Freq/RX Tone	TX Freq/TX Tone	CHAN	FUNCTION	RX Freq/RX Tone	TX Freq/TX Tone	CHAN
TACTICAL	166.7250N/110.9	166.7250N/110.9	4				
COMMAND	170.0125N/110.9	165.2500/110.9	11				
AIR TO GROUND	168.4000N	168.4000N	12				
AIR TO GROUND	166.6125N	166.6125N	13				
AIR GUARD	168.6250N	168.6250N/110.9	16				

PREPARED BY (RESOURCE UNIT LEADER)

Teresa Moss

APPROVED BY (PLANNING SECTION CHIEF)

Steverson Moffat

DATE

09/11/2023

TIME

1800

DIVISION ASSIGNMENT LIST

ICS-204

1. BRANCH

I

2.

**Tiger Island
DIV O/W
Page 2 of 2**

3. INCIDENT NAME

Tiger Island

4. OPERATIONAL PERIOD

**Date: 09/12/2023
Time: 0700-1900**

OPERATIONS PERSONNEL

OPERATIONS: Alan Hill PLANNING OPERATIONS:
FIELD OPERATIONS: Kerry Clark
DIVISION/GROUP SUPERVISOR: Travis Neppl, Garrison Lupton (t), 09/13

BRANCH DIRECTOR: Rick O'Daniel
AIR OPERATIONS BRANCH DIRECTOR: Mike Mowery

RESOURCES ASSIGNED THIS PERIOD

STRIKE TEAM/TASK FORCE/RESOURCE DESIGNATOR	Last Shift	LEADER	NUMBER PERSONS	DROP OFF POINT/TIME	PICK UP POINT/TIME
E-47 WTS1 310 Dust Control 060113	09/13	Jerry Becker	1	DP60/0700	DP60/1900
O-144/145 VUTV	09/17	M. Boring, D Desmith	2	DP60/0700	DP60/1900
O-65 SOF2	09/12	Steven Davis	1		
O-186 SOFR	09/19	Jay Boykin	1		
AMBU LA 019	09/13	J. Courtney, C. Gentry	2	DP60/0700	DP60/1900

CONTROL OPERATIONS:

Task: Patrol for threats from re-burn along the perimeter line and look for starts from lightning strikes. End state is to have a continual 100' mop up standard.

Purpose: Keep fire west of perimeter line, within the current footprint.

End state: Protection off structural and natural resources from fire, keeping fire within current footprint

SPECIAL INSTRUCTIONS:

IWI IC

- Take charge of scene
- Contact medic: BK radio TAC 4 or State Radio Interop 5
- Contact DIVS and Tiger Island Communications as IWI IC
- Follow Incident Medical Report
- For backup communications with Tiger Island Communications, call 804-807-5821

State Radios:

Use.....Zone.....Talk Group

A/G W.....Interops.....State-3

Command Tiger Island/IWI.....Interops.....Interops-5

FUNCTION	RX Freq/RX Tone	TX Freq/TX Tone	CHAN	FUNCTION	RX Freq/RX Tone	TX Freq/TX Tone	CHAN
TACTICAL	166.7250N/110.9	166.7250N/110.9	4				
COMMAND	170.0125N/110.9	165.2500/110.9	11				
AIR TO GROUND	168.4000N	168.4000N	12				
AIR TO GROUND	166.6125N	166.6125N	13				
AIR GUARD	168.6250N	168.6250N/110.9	16				

PREPARED BY (RESOURCE UNIT LEADER)

Teresa Moss

APPROVED BY (PLANNING SECTION CHIEF)

Steverson Moffat

DATE

09/11/2023

TIME

1800

DIVISION ASSIGNMENT LIST ICS-204		1. BRANCH II	2. Lions Camp Road Fire
3. INCIDENT NAME Tiger Island		4. OPERATIONAL PERIOD Date: 09/12/2023 Time: 0700-1900	

OPERATIONS PERSONNEL

OPERATIONS: Alan Hill FIELD OPERATIONS: Kerry Clark DIVISION/GROUP SUPERVISOR: Andrew Valdez, 9/18	PLANNING OPERATIONS: BRANCH DIRECTOR: Robert Trincado AIR OPERATIONS BRANCH DIRECTOR: Mike Mowery
--	---

RESOURCES ASSIGNED THIS PERIOD

STRIKE TEAM/TASK FORCE/RESOURCE DESIGNATOR	Last Shift	LEADER	NUMBER PERSONS	DROP OFF POINT/TIME	PICK UP POINT/TIME
E-79 ENG6 National Wildland Fire LLC	9/16	Clay Dilgarde	3	-0700	-1900
O-66 SOF2	9/13	Jonathan Lee	1	-0700	-1900
Ambulance LA 010	9/14	Dianne Mann, Steve Confair	2	-0700	-1900

CONTROL OPERATIONS:

Task: Patrol for threats from re-burn along the perimeter line and look for starts from lightning strikes. End state is to have a continual 100' mop up standard.

Purpose: Keep fire within perimeter line and within the current footprint.

End State: Protection of structural and natural resources from fire, keeping fire within current footprint.

SPECIAL INSTRUCTIONS:

IWI IC

- Take charge of scene
- Contact Medic: BK radio TAC 5 or State Radio COORDTK1.
- Contact Division Supervisor and Tiger Island Communications as IWI IC
- Follow Incident Medical Report
- For back-up IWI communications with Tiger Island Communications call 804-807-5821

State Radios:
 USE.....Zone.....Talk Group
 CMD/IWI.....R4-R6COORDCALL.....COORDTK1

FUNCTION	RX Freq/RX Tone	TX Freq/TX Tone	CHAN	FUNCTION	RX Freq/RX Tone	TX Freq/TX Tone	CHAN
TACTICAL	166.7750N/110.9	166.7750N/110.9	5				
AIR TO GROUND	168.4000N	168.4000N	12				
AIR TO GROUND	166.6125N	166.6125N	13				
AIR GUARD	168.6250N	168.6250N /110.9	16				

PREPARED BY (RESOURCE UNIT LEADER) Allison Cochran	APPROVED BY (PLANNING SECTION CHIEF) Steverson Moffat	DATE 09/11/2023	TIME 1800
---	--	--------------------	--------------

DIVISION ASSIGNMENT LIST

ICS-204

1. BRANCH

II

2.

Hwy 113 Fire
DIV B

3. INCIDENT NAME

Tiger Island

4. OPERATIONAL PERIOD

Date: 09/12/2023
Time: 0700-1900

OPERATIONS PERSONNEL

OPERATIONS: Alan Hill PLANNING OPERATIONS:
FIELD OPERATIONS: Kerry Clark
DIVISION/GROUP SUPERVISOR: Derek Hoban, 9/19

BRANCH DIRECTOR: Robert Trincado
AIR OPERATIONS BRANCH DIRECTOR: Mike Mowery

RESOURCES ASSIGNED THIS PERIOD

STRIKE TEAM/TASK FORCE/RESOURCE DESIGNATOR	Last Shift	LEADER	NUMBER PERSONS	DROP OFF POINT/TIME	PICK UP POINT/TIME
C-3 IHC Little Tujunga	9/14	Joseph Bunton	23	-0700	-1900
E-5008 ENG6 SC-SCS E-15361	E-27	James Brunson, Conner Estes	2*	-0700	-1900
E-5009 ENG6 SC-SCS E-14822	E-28	Kyle Minasian, Taylor Cabe	2*	-0700	-1900
E-37 TRP2/ST NC-NCS #2	9/14	Jason Odom	3*	-0700	-1900
E-37 TRP2		Chuck Munford	-		
E-37 TRP2		Jonathan Stalls	-		
E-5001 VUTV NC-NCS	9/17	Katrina Hurley, Tyler Mathis	2*	-0700	-1900
O-6001 SOFR	9/22	Kurt Kause	1	-0700	-1900
E-41 Medic Team 4	9/15	Jarrod Gavagni	2	-0700	-1900

CONTROL OPERATIONS:

TASK: Patrol lines with engines and UTV's, mop up threats to containment lines to three chains (200') where accessible. Access and locate areas needing temporary repairs to stream crossings and lines intersecting any waterways. Mitigate reburn potential near control lines. Utilize IR to ground truth hot spots.

PURPOSE: To halt progression of the fire perimeter. Eliminate threats to homes and infrastructure surrounding the fire.

END STATE: Risk to infrastructure and the public has been mitigated.

SPECIAL INSTRUCTIONS:

IWI IC

- Take charge of scene
- Contact Medic: BK radio TAC 4 or State Radio COORDTK1
- Contact Division Supervisor and Tiger Island Communications as IWI IC
- Follow Incident Medical Report
- For back-up IWI communications with Tiger Island Communications call 804-807-5821

State Radios:

USE.....Zone.....Talk Group
CMD/IWI.....R4-R6CoordCall.....COORDTK1

FUNCTION	RX Freq/RX Tone	TX Freq/TX Tone	CHAN	FUNCTION	RX Freq/RX Tone	TX Freq/TX Tone	CHAN
TACTICAL	166.7250N/110.9	166.7250N /110.9	4				
AIR TO GROUND	169.3625N	169.3625N	14				
AIR TO GROUND	169.2000N	169.2000N	15				
AIR GUARD	168.6250N	168.6250N /110.9	16				

PREPARED BY (RESOURCE UNIT LEADER)

Allison Cochran

APPROVED BY (PLANNING SECTION CHIEF)

Steverson Moffat

DATE

09/11/2023

TIME

1800

DIVISION ASSIGNMENT LIST

ICS-204

1. BRANCH

II

2.

Hwy 113 Fire
DIV G

3. INCIDENT NAME

Tiger Island

4. OPERATIONAL PERIOD

Date: 09/12/2023

Time: 0700-1900

OPERATIONS PERSONNEL

OPERATIONS: Alan Hill PLANNING OPERATIONS:
FIELD OPERATIONS: Kerry Clark
DIVISION/GROUP SUPERVISOR: Joe Names, 9/21

BRANCH DIRECTOR: Robert Trincado

AIR OPERATIONS BRANCH DIRECTOR: Mike Mowery

RESOURCES ASSIGNED THIS PERIOD

STRIKE TEAM/TASK FORCE/RESOURCE DESIGNATOR	Last Shift	LEADER	NUMBER PERSONS	DROP OFF POINT/TIME	PICK UP POINT/TIME
E-63 ENG6 Attack One MG	9/14	Wes Coleman	2	-0700	-1900
E-77 ENG6 UTSCS Mt Pleasant VFD	9/18	Brandon Johnson	3	-0700	-1900
E-4007 ENG6 Fire Trax	E-7 9/17	Jonathan Roberts	3	-0700	-1900
O-4003 SOF2	9/19	Michael Heard	1	-0700	-1900

CONTROL OPERATIONS:

TASK: Patrol lines with engines and UTV's, mop up threats to containment lines to three chains (200') where accessible. Access and locate areas needing temporary repairs to stream crossings and lines intersecting any waterways. Mitigate reburn potential near control lines. Utilize IR to ground truth hot spots.

PURPOSE: To halt progression of the fire perimeter. Eliminate threats to homes and infrastructure surrounding the fire.

END STATE: Risk to infrastructure and the public has been mitigated.

SPECIAL INSTRUCTIONS:

IWI IC

- Take charge of scene
- Contact Medic: BK radio TAC 3 or State Radio COORDTK1
- Contact Division Supervisor and Tiger Island Communications as IWI IC
- Follow Incident Medical Report
- For back-up IWI communications with Tiger Island Communications call 804-807-5821

State Radios:

USE.....Zone.....Talk Group

CMD/IWI.....R4-R6COORDCALL.....COORDTK1

FUNCTION	RX Freq/RX Tone	TX Freq/TX Tone	CHAN	FUNCTION	RX Freq/RX Tone	TX Freq/TX Tone	CHAN
TACTICAL	168.6000N/110.9	168.6000N /110.9	3				
AIR TO GROUND	169.3625N	169.3625N	14				
AIR TO GROUND	169.2000N	169.2000N	15				
AIR GUARD	168.6250N	168.6250N /110.9	16				

PREPARED BY (RESOURCE UNIT LEADER)

Allison Cochran

APPROVED BY (PLANNING SECTION CHIEF)

Steverson Moffat

DATE

09/11/2023

TIME

1800

DIVISION ASSIGNMENT LIST

ICS-204

1. BRANCH

II

2.

**Hwy 113 Fire
DIV K**

3. INCIDENT NAME

Tiger Island

4. OPERATIONAL PERIOD

Date: 09/12/2023

Time: 0700-1900

OPERATIONS PERSONNEL

OPERATIONS: Alan Hill PLANNING OPERATIONS:

FIELD OPERATIONS: Kerry Clark

DIVISION/GROUP SUPERVISOR: Tyler Van Ormer, 9/22

BRANCH DIRECTOR: Robert Trincado

AIR OPERATIONS BRANCH DIRECTOR: Mike Mowery

RESOURCES ASSIGNED THIS PERIOD

STRIKE TEAM/TASK FORCE/RESOURCE DESIGNATOR	Last Shift	LEADER	NUMBER PERSONS	DROP OFF POINT/TIME	PICK UP POINT/TIME	
O-4005 TFLD	9/19	Brian Ries	1	-0700	-1900	
O-4006 TFLD (t)	9/19	Shiloh MacMillen	1	-0700	-1900	
O-4007 TFLD	9/19	Kiley Barnes	1	-0700	-1900	
E-4002 ENG6 Timberline	E-2	9/18	E. Brink, C. Morton (t)	2	-0700	-1900
E-4004 ENG6 Cimarron Hills FPD 23	E-4	9/17	Christopher Benoit	3	-0700	-1900
E-4005 ENG6 Eagles Engines	E-5	9/17	Harry Wheeler	3	-0700	-1900
E-4006 ENG6 Grand FPD 23	E-6	9/18	Joseph Starika	4	-0700	-1900
E-4009 ENG6 NCF 631-2246	E-9	9/18	Benjamin Ranger	3	-0700	-1900
E-4010 ENG6 Big State Wildfire LLC	E-10	9/18	Colten Naef	3	-0700	-1900
E-4015 WTT2 WT-210		9/21	S. Pina, A. Rojas	2	-0700	-1900
E-5005 TRP3/ST GA-GAS 1	E-33	9/24	Tommy Adams	4*	-0700	-1900
E-5005 GFC 1210		9/24		-		
E-5005 GFC 1208		9/24		-		
O-4014 HEQB (E-22)		9/14	Logan Pike	1	-0700	-1900
E-5033 TRP3 KY-KYS	E-22	9/21	Marcus Porter	2*	-0700	-1900
O-4003 SOF2		9/21	Michael Heard	1	-0700	-1900
O-84 EMPF		9/18	Jason Olson	1	-0700	-1900

CONTROL OPERATIONS:

TASK: Patrol lines with engines and UTV's, mop up threats to containment lines to three chains (200') where accessible. Access and locate areas needing temporary repairs to stream crossings and lines intersecting any waterways. Mitigate reburn potential near control lines. Utilize IR to ground truth hot spots.

PURPOSE: To halt progression of the fire perimeter. Eliminate threats to homes and infrastructure surrounding the fire.

END STATE: Risk to infrastructure and the public has been mitigated.

SPECIAL INSTRUCTIONS:

IWI IC

- Take charge of scene
- Contact Medic: BK radio TAC 2 or State Radio COORDTK1
- Contact Division Supervisor and Tiger Island Communications as IWI IC
- Follow Incident Medical Report
- For back-up IWI communications with Tiger Island Communications call 804-807-5821

State Radios:

USE.....Zone.....Talk Group

CMD/IWI.....R4-R6CoordCall.....COORDTK1

FUNCTION	RX Freq/RX Tone	TX Freq/TX Tone	CHAN	FUNCTION	RX Freq/RX Tone	TX Freq/TX Tone	CHAN
TACTICAL	168.2000N/110.9	168.2000N /110.9	2				
AIR TO GROUND	169.3625N	169.3625N	14				
AIR TO GROUND	169.2000N	169.2000N	15				
AIR GUARD	168.6250N	168.6250N /110.9	16				

PREPARED BY (RESOURCE UNIT LEADER)

Allison Cochran

APPROVED BY (PLANNING SECTION CHIEF)

Steverson Moffat

DATE

09/11/2023

TIME

1800

DIVISION ASSIGNMENT LIST

ICS-204

1. BRANCH

II

2.

**HWY 113
DIV S/X**

3. INCIDENT NAME

Tiger Island

4. OPERATIONAL PERIOD

**Date: 09/12/2023
Time: 0700-1900**

OPERATIONS PERSONNEL

OPERATIONS: Alan Hill PLANNING OPERATIONS:
FIELD OPERATIONS: Kerry Clark
DIVISION/GROUP SUPERVISOR: Brian Keating 9/12, Andy Heisey (t) 9/22

BRANCH DIRECTOR: Robert Trincado
AIR OPERATIONS BRANCH DIRECTOR: Mike Mowery

RESOURCES ASSIGNED THIS PERIOD

STRIKE TEAM/TASK FORCE/RESOURCE DESIGNATOR	Last Shift	LEADER	NUMBER PERSONS	DROP OFF POINT/TIME	PICK UP POINT/TIME
O-4011 TFLD	09/21	Greg Cohen	1	0700	1900
E-5007 PS3/ST SC-SCS TF 2	E-24 09/24	Brandon Craig	3*	0700	1900
E-5007.1 TRP3 SC-SCS 14948	E-24.1 09/24				
E-5007.2 TRP3 SC-SCS 14954	E24.2 09/24				
E-4008 ENG6 Agency BLM 7660	E-8 09/19	Skyler Cruz	4	0700	1900
E-4011 ENG6 Clearwater	E-11 09/18	Brian Terry	2	0700	1900
E-4017 ENG6-KBM Advisors Alpine 4	E-80 09/18	Jeremia Giles	3	0700	1900
E-5004 VUTV D2#1 NC-NCS	9/18		2	0700	1900
O-6001 SOFR	09/22	Kurt Kause	1	0700	1900

CONTROL OPERATIONS:

TASK: Patrol lines with engines and UTVs, mop up threats to containment lines to three chains (200') where accessible. Access and locate areas needing temporary repairs to stream crossings and lines intersecting any waterways. Mitigate reburn potential near control lines. Utilize IR to ground truth hot spots.

PURPOSE: To halt progression of the fire perimeter. Eliminate threats to homes and infrastructure surrounding the fire.

END STATE: Risk to infrastructure and the public has been mitigated.

SPECIAL INSTRUCTIONS:

IWI IC

- Take charge of the scene
- Contact Medic: BK radio TAC 1 or State Radio COORDTK1
- Contact Div Sup & Tiger Island Communications as IWI IC
- Follow Incident Medical Report
- For back-up IWI communications with Tiger Island Communications call 804-807-5821

State Radios:

USE.....ZONE.....TALK GROUP
CMD/IWI.....R4-R6CoordCall.....COORDTK1

FUNCTION	RX Freq/RX Tone	TX Freq/TX Tone	CHAN	FUNCTION	RX Freq/RX Tone	TX Freq/TX Tone	CHAN
TACTICAL	168.0500N/110.9	168.0500N/110.9	1				
AIR TO GROUND	169.3625N	169.3625N	14				
AIR TO GROUND	169.2000N	169.2000N	15				
AIR GUARD	168.6250N	168.6250N / 110.9	16				

PREPARED BY (RESOURCE UNIT LEADER)
Mark Pacho, RESL (t)

APPROVED BY (PLANNING SECTION CHIEF)
Steverson Moffat

DATE
09/11/23

TIME
1800

DIVISION ASSIGNMENT LIST

ICS-204

1. BRANCH

II

2.

**Elizabeth
Div C/Y
Page 1 of 2**

3. INCIDENT NAME

Tiger Island

4. OPERATIONAL PERIOD

**Date: 09/12/2023
Time: 0700-1900**

OPERATIONS PERSONNEL

OPERATIONS: Alan Hill PLANNING OPERATIONS:
FIELD OPERATIONS: Kerry Clark
DIVISION/GROUP SUPERVISOR: Russell Harris 9/17, Shane Woodham (t) 9/13

BRANCH DIRECTOR: Robert Trincado
AIR OPERATIONS BRANCH DIRECTOR: Mike Mowery

RESOURCES ASSIGNED THIS PERIOD

STRIKE TEAM/TASK FORCE/RESOURCE DESIGNATOR	Last Shift	LEADER	NUMBER PERSONS	DROP OFF POINT/TIME	PICK UP POINT/TIME	
O-4 TFLD	09/18	David Taylor	1	0700	1900	
O-131 TFLD	09/17	Ben Crum	1	0700	1900	
O-7004 TFLD	09/19	Jackson Spooner	1	0700	1900	
O-4010 TFLD (t)	09/23	Kyle Hayes	1	0700	1900	
E-62 ENG6 Allen Fire	09/17	James Peifer	3	0700	1900	
E-66 ENG6 Wildland Fire Service	09/15	Jason Stanley	3	0700	1900	
E-67 ENG6 J3 Contracting Service Inc.	09/16	Taylor Easley	3	0700	1900	
E-78 ENG6 Tom Haynes	09/17	Chris McCrea	3	0700	1900	
E-5044 TASK GA-GAS Tractor Plow TF1	E-26	09/12	Lee Weaver	3*	0700	1900
E-5044.3 TRP3 GA-GAS GF3338	E-26.3	09/12	Aaron Player	-	0700	1900
E-5044.6 TRP3 GA-GAS GF1399	E-26.6	09/12	Tim Myers	-	0700	1900

CONTROL OPERATIONS:

TASK: Patrol lines with engines and UTV's, mop up threats to containment lines to three chains (200') where accessible. Access and locate areas needing temporary repairs to stream crossings and lines intersecting any waterways. Mitigate reburn potential near control lines. Utilize IR to ground truth hot spots.

PURPOSE: To halt progression of the fire perimeter. Eliminate threats to homes and infrastructure surrounding the fire.

END STATE: Risk to infrastructure and the public has been mitigated.

SPECIAL INSTRUCTIONS:

IWI IC

- Take charge of the scene
- Contact Medic: BK radio TAC 5 or State Radio COORDTK1
- Contact Div Sup & Tiger Island Communications as IWI IC
- Follow Incident Medical Report
- For back-up IWI communications with Tiger Island Communications call 804-807-5821

State Radios:

USE.....ZONE.....TALK GROUP

CMD/IWI.....R4-R6CoordCall.....COORDTK1

FUNCTION	RX Freq/RX Tone	TX Freq/TX Tone	CHAN	FUNCTION	RX Freq/RX Tone	TX Freq/TX Tone	CHAN
TACTICAL	166.7750N/110.9	166.7750N/110.9	5				
AIR GUARD	168.6250N	168.6250N / 110.9	16				
AIR TO GROUND	169.3625N	169.3625N	14				
AIR TO GROUND	169.2000N	169.2000N	15				

PREPARED BY (RESOURCE UNIT LEADER)

Mark Pacho, RESL (t)

APPROVED BY (PLANNING SECTION CHIEF)

Steverson Moffat

DATE

09/11/2023

TIME

1800

DIVISION ASSIGNMENT LIST

ICS-204

1. BRANCH

II

2.

Elizabeth
Div C/Y
Page 2 of 2

3. INCIDENT NAME

Tiger Island

4. OPERATIONAL PERIOD

Date: 09/12/2023
Time: 0700-1900

OPERATIONS PERSONNEL

OPERATIONS: Alan Hill PLANNING OPERATIONS:
FIELD OPERATIONS: Kerry Clark
DIVISION/GROUP SUPERVISOR: Russell Harris 9/17, Shane Woodham (t) 9/13

BRANCH DIRECTOR: Robert Trincado
AIR OPERATIONS BRANCH DIRECTOR: Mike Mowery

RESOURCES ASSIGNED THIS PERIOD

STRIKE TEAM/TASK FORCE/RESOURCE DESIGNATOR	Last Shift	LEADER	NUMBER PERSONS	DROP OFF POINT/TIME	PICK UP POINT/TIME
E-5004 TPS3 GA-GAS Tractor Plow ST 2	09/24	Jason Reese	4*	0700	1900
E-5004.3 TRP3 GA-GAS 3376	E-4.3 09/24			0700	1900
E-5004.6 TRP3 GA-GAS 3413	E-4.6 09/24			0700	1900
E-7003 WTT2 Tri State	E-1 09/19	Evan Sousa	2	0700	1900
E-5002 VUTV D2#1 NC-NCS	09/18	A. Farmer, L. Hall	2*	0700	1900
O-79 SOFR	09/12	Marty Knipe	1	0700	1900
AMBU LA 13	09/16	Jessica Trichel	2	0700	1900
E-40 Medic Team 3	09/15	Audrey Newman	2	0700	1900

CONTROL OPERATIONS:

TASK: Patrol lines with engines and UTVs, mop up threats to containment lines to three chains (200') where accessible. Access and locate areas needing temporary repairs to stream crossings and lines intersecting any waterways. Mitigate reburn potential near control lines. Utilize IR to ground truth hot spots.

PURPOSE: To halt progression of the fire perimeter. Eliminate threats to homes and infrastructure surrounding the fire.

END STATE: Risk to infrastructure and the public has been mitigated.

SPECIAL INSTRUCTIONS:

IWI IC

- Take charge of the scene
- Contact Medic: BK radio TAC 5 or State Radio COORDTK1
- Contact Div Sup & Tiger Island Communications as IWI IC
- Follow Incident Medical Report
- For back-up IWI communications with Tiger Island Communications call 804-807-5821

State Radios:

USE.....ZONE.....TALK GROUP
CMD/IWI.....R4-R6CoordCall.....COORDTK1

FUNCTION	RX Freq/RX Tone	TX Freq/TX Tone	CHAN	FUNCTION	RX Freq/RX Tone	TX Freq/TX Tone	CHAN
TACTICAL	166.7750N/110.9	166.7750N/110.9	5				
AIR GUARD	168.6250N	168.6250N / 110.9	16				
AIR TO GROUND	169.3625N	169.3625N	14				
AIR TO GROUND	169.2000N	169.2000N	15				

PREPARED BY (RESOURCE UNIT LEADER)

Mark Pacho, RESL (t)

APPROVED BY (PLANNING SECTION CHIEF)

Steverson Moffat

DATE

09/11/2023

TIME

1800

AIR OPERATIONS SUMMARY
ICS 220

Prepared By: Brad Bernardy

Prepared Date: 9/11/2023

Prepared Time: 1700

1. INCIDENT NAME: Tiger Island Lions Camp (West Fires) Hwy 113/Elizabeth (East Fires)	2. OPS PERIOD DATE: 09/12/2023	START TIME: 0700	END TIME: 2000	SUNRISE: 0655	SUNSET: 1924
--	--	----------------------------	--------------------------	-------------------------	------------------------

3. REMARKS (Safety Notes, Hazards, Air Operations Special Equipment, etc.): All GPS data to be collected in DEGREES and DECIMAL MINUTES format. CAUTION: Powerlines, roads and smoke. HELISPOTS: Notify SIT of any new helispots with Type (2 or 3). DRONES: Be aware of drones in the fire area and do not fly until they are cleared. If observed, try to locate the pilot and have them land and leave the area. We cannot fly if drones are present.	4. Helibase Information: Tiger Island Helibase Beauregard Regional Airport (DRI) 1220 First Ave. DeRidder, LA 70634	5. TFR's: NOTAM: 37821 (expires 9/24) Surface to 2000 feet NOTAM: 37822 (expires 9/24) Surface to 2000 feet Notify FAA of intrusions: http://tfr.faa.gov
---	--	--

6. PERSONNEL	NAME	PHONE #	7. FREQUENCIES	AM	FM	8. Medevac: See Medical Plan
AOBD	Mike Mowery	870-615-0287	A/A Primary - Tiger Island/Lions Camp A/A Secondary - Tiger Island/Lions Camp	120.600 134.975		AIRTANKERS, SEATS, AIR ATTACK - Available on request (AEX)
AOBD	Brad Bernardy	601-540-6528	A/A Primary - Hwy 113/Elizabeth A/A Secondary - Hwy 113/Elizabeth	118.350 119.475		Order Aircraft Thru Operations
ASGS-T	Clint Agidius	386-585-0848	A/G Primary - Tiger Island/Lions Camp A/G Secondary - Tiger Island/Lions Camp		168.400 166.6125	ATGS: Doug Ross 951-288-5372 ATGS-T: Kevin O'Hara 530-228-3876
HEBM	Shannon Gurney	603-452-8081	A/G Primary - Hwy 113/Elizabeth A/G Secondary - Hwy 113/Elizabeth		169.3625 169.200	Mail Costs Daily to: 2023.tigerisland.finance@firenet.gov . Put 'Aircraft Costs' in the subject line.
HEBM-T	Cameron Magenck	719-252-3457	DECK		163.100	

9. Aircraft

FAA #	TY	MAKE/MODEL	BASE	AVAIL	START	REMARKS	FAA N#	TY	MAKE/MODEL	BASE	AVAIL	START	REMARKS
0MB	1	KMax	DRI	0800	0830	Buckets	8HJ	2	Bell 205++	DRI	0800	0830	Buckets
0HT	1	S-61	DRI	0800	0830	Tanked	8MG	3	AS350	DRI	0800	0830	Recons/missions
3RC	2	Bell 205++	DRI	0800	0830	Tanked	8PQ		Aero Commander 690A	LCH	0800	0830	Air Attack

Controlled Unclassified Information/Basic

ICS 205

COMMUNICATION PHONE# - 804-807-5821

INCIDENT RADIO COMMUNICATIONS PLAN		Incident Name TIGER ISLAND FIRE, HWY 113 FIRE, LIONS CAMP ROAD FIRE, ELIZABETH FIRE		Date/Time Prepared: September 11, 2023 1700 HRS		Operational Period Date/Time From: 09/12/23 0700 HRS To: 09/12/23 1900 HRS					
Ch #	Function	Channel Name/Trunked Radio System Talk Group	Assignment	RX Freq	N or W	RX Tone/NAC	TX Freq	N or W	TX Tone/NAC	Mode	Remarks
1	TAC	TAC 1	DIV A-TIGER DIV SIX - HWY-113	168.0500N		110.9	168.0500N		110.9	A	
2	TAC	TAC 2	DIV F - TIGER DIV K - HWY-113	168.2000N		110.9	168.2000N		110.9	A	
3	TAC	TAC 3	DIV J - TIGER DIV G - HWY-113	168.6000N		110.9	168.6000N		110.9	A	
4	TAC	TAC 4	DIV OW - TIGER DIV B - HWY-113	166.7250N		110.9	166.7250N		110.9	A	
5	TAC	TAC 5	ELIZABETH FIRE Div CM LIONS CAMP FIRE	166.7750N		110.9	166.7750N		110.9	A	Elizabeth and Lions Camp Fires
6											
7	TAC	D4 WEST TALK		151.3700N		110.9	151.3700N		110.9	A	Local and State units
8	TAC	WEST FIRE 1		151.4000N		110.9	151.4000N		110.9	A	Local and State units
9	TAC	VFIRE 21		154.2800N		156.7	154.2800N		156.7	A	Local and State units
10	COMMAND	CMD 1	DIV F/J	170.9750N		110.9	168.7000N		110.9	A	Command Repeater for Tiger Island
11	COMMAND	CMD 2	DIV A/O/W	170.0125N		110.9	165.2500N		110.9	A	Command Repeater for Tiger Island
12	AIR TO GROUND	A/G1WEST	A/G PRIMARY - WEST	168.4000N			168.4000N			A	Lions Camp Road Fire/Tiger Island Fire Air to Ground Primary
13	AIR TO GROUND	A/G2WEST	A/G SECONDARY WEST	166.6125N			166.6125N			A	Lions Camp Road Fire/Tiger Island Fire Air to Ground Secondary
14	AIR TO GROUND	A/G1EAST	A/G PRIMARY - EAST	169.3625N			169.3625N			A	Hwy 113 Fire and Elizabeth Fire Primary Air to Ground
15	AIR TO GROUND	A/G2EAST	A/G SECONDARY EAST	169.2000N			169.2000N			A	Hwy 113 Fire and Elizabeth Fire Secondary Air to Ground
16	AIR GUARD	AIRGUARD	ALL	168.6250N			168.6250N		110.9	A	Air Guard

Incident Location: TIGER ISLAND ICP
County/State: BEAUREGARD/LA

CLONE DATE 09/10 LA

*** Special Instructions for State Radios ***

See Division/Group Assignment List (ICS-204) for specific instructions.

5. Prepared by
(Communications Unit) Mark Spann, deputy COML

DAILY FINANCE PROCESSES

- If you are an **AD**, we need a copy of your **Casual Hire form & Resource Order**.
 - If you are a **Cooperator or Contractor**, we need a copy of your **Agreement/Contract and Resource Order**.
 - All **Contract/Cooperator Equipment** needs to have a **Pre-Use Inspection form**.
 - If you are a **Crew**, we need a copy of your **Manifest** as well as the documents mentioned above.
 - If you are an **Overhead Resource**, we need a copy of your **Resource Order**.
 - If you are a **Southern Compact Resource**, we need a copy of your **Resource Order and Pre-Use Inspection form**.
- **CTRs**: No more than 2 days per CTR
 - **Shift Ticket**: No more than 1 day per shift ticket.
 - Record your time in full day increments ONLY. Include in the remarks the fire you worked on that day.
 - Send a PDF (No JPEG/pictures)

In the SUBJECT LINE put OVERHEAD with O# or EQUIPMENT with E# and the name of the fire you are working DAILY to the TIGER ISLAND FIRE email address

Please send as a PDF (no JPEG)

2023.tigerisland.finance@firenet.gov

TIGER ISLAND FIRE#: LA-LAS-000252
FWS Code: FFF2500000QK8T0
NPS Code: PP.FSQK8TD23.00.1
USFS Code: (1522) PNQK8T23

HWY 113 FIRE#: LA-LAS-000256
FWS Code: FFF2500000QL5F0
NPS Code: PP.FSQL5FD23.00.1
USFS Code: (1522) PNQL5F23

LIONS CAMP RD FIRE#: LA-LAS-000281
FWS Code: FFF2500000QL6R0
NPS Code: PP.FSQL6RD23.00.1
USFS Code: (1522) PNQL6R23

ELIZABETH FIRE#: LA-LAS-000296
FWS Code: FF25000000QL6Q0
NPS Code: PP.FSQL6QD23.00.1
USFS Code: (1522) PNQL6Q23

FINANCE OPPORTUNITY

Personnel Resources

RO	Name	Issue

Equipment Resources

RO	Resource	Issue
E-87/E-5015.5	ENG6 - ALALS F350	PRE-INSPECTION, NEED ST 9/4-CURRENT WITH HOURS USED
E-5003.1	PAYNE, J	9/2 - VERIFY TIME; NEED CTR 9/7, 9/9-CURRENT
E-5003.2	REBBEOR, D	NEED CTR 9/6, 9/8-CURRENT

FINANCE DEMOB ONLY

To ensure we leave a complete finance package that allows LA-LAS to file the FMAGs and complete billing, we must have all supporting expense documentation sent back to the incident. You must email a copy of your complete final travel payment document (for example, travel voucher) with all receipts and itemized expense records for these fires to the following email box. In the subject line, **include the CURRENT RO# and "FMAG EXPENSES."** SEND TO THE EMAIL BELOW.

2023.tigerisland.finance@firenet.gov

Examples of expenses that need to be included in packet/email following DEMOB:

1. Final OF-286/OF-288 to include closed out travel home time.
2. Final copy of Travel Voucher and/or Travel Reimbursement to include ALL applicable receipts such as:
 - Resource Order(s)/Travel Authorization
 - Documentation for cost of airfare
 - Per Diem (part of travel voucher)
 - Lodging
 - Rental car fuel
 - Airport parking

IMPORTANT INFORMATION REGARDING COMPLETION OF OF-289 PROPERTY LOSS OR DAMAGE REPORT

To file a claim for Property Lost and/or Damaged, it is important you provide all necessary information to support the claim. Failure to do so could result in the claim being disapproved. To file, you complete both page 1 and page 2 of the OF-289. **Contact the COMP to get a fillable OF-289 that allows digital signatures.**

Ensure the following information is provided on the 2-page form:

PAGE 1:

- **Resource Order Number** for the Incident where damage and/or loss occurred.
- **The Compensation and Claims Specialist must be able to contact you if they have questions. Be sure you note your email address and cell phone number so they may contact you. Provide:**

Name of person filing the Claim (who the COMP will contact)
Claimants work unit Name and Address
City, State, Zip
Claimant's email address
Claimant's phone Number

- **Incident Number** as shown on your Resource Order; example: LA-LAS-000252
- **Name of the Incident** as shown on your Resource Order; example: Tiger Island
- **Financial Codes** as shown on your Resource Order.
- Check your **Type of Employment**.
- **Pay close attention when entering information for "Description of Property Lost or Damaged".** Be sure you include:
 - Each item you are requesting replacement/repair for. Be sure to include identifying information such as serial numbers, vin numbers, model numbers, etc.
 - Include the age of the equipment.
 - Include the quantity, i.e. how many were damaged or need repaired?
 - **Include these attachments:** 1) Pictures of the damage; 2) Prints showing the current cost for the item you are requesting be repaired or replaced; 3) Police reports, if applicable
 - **Important** – Include the COST you are requesting for repair or replacement of the item. The COST must include any amounts for SERVICE or SHIPPING, when applicable. For instance, it might cost \$240 to get a part to repair a vehicle, but an additional \$275 for the mechanic. Include the entire amount needed. Quotes can be obtained from local repair shops, websites, etc.)
 - **Attach any additional information to support your claim;** i.e. general messages, handwritten notes, etc
 - **Important** - Indicate whether the item is a State Compact resource
- **A claim is not valid unless the loss/damage was caused because of work you were completing for the incident. Be specific.** Include the date, place, division on the fire and a good description of how the damage/loss occurred.
- If someone **witnessed** the loss or damage occurring, have them complete, sign and date where indicated.
- Employee who is submitting the claim should **Sign and Date** the OF-289 form.

PAGE 2: Page 2 is critical information to support your Claim. After employee signs and dates the OF-289, it should be forwarded to:

- **Incident Supervisor:** This is your direct supervisor while working on the Incident. **The Incident Supervisor should validate that what you stated occurred and provide any other information they have to support what you are claiming.** They need to indicate whether they do or do not recommend approval.

- **Subject Matter Expert:** **The Subject Matter Expert provides verification of the COST being requested and provides any other applicable information to support the claim.** They need to indicate whether they do or do not recommend approval. The Subject Matter Expert may also annotate their recommendation for how the claim should be resolved, i.e. if the items can be replaced at the incident, etc.

Once the recommendations above have been obtained, the OF-289 should be emailed, along with all attachments, to the Finance inbox, with the word “**claim**” included in the subject line so that it will flow to the COMP inbox. After reviewing the claim for completion, the COMP will then forward the OF-289 as follows:

- **Finance Section Chief:** The Finance Section Chief will make a recommendation whether the claim should be approved, and may include any comments that may be pertinent to the claim.
- **Incident Agency Representative:** The Incident Agency Representative is **whomever the Agency has designated as approving official.** This is usually the Incident Business Advisor. They will make the decision whether or not the claim should be approved, including any contingencies for the approval.

If the claim is approved, the COMP will send a General Message to the **Supply Unit** and request an S#. Upon receipt of the S#, the COMP will return the approved OF-289 to the claimant, along with **the S# which authorizes incident funding not-to-exceed the amount approved** by the designated approving official.

What else? Double check to insure that:

- There are 2 pages of the OF-289 form. **Be sure you complete and return both,** with all attachments.
- If the claim is for property **paid for by and owned by the employee,** there is a different form to be completed. Do not complete the OF-289 form for this type of claim.
- The incident Compensation and Claims Specialist (COMP) is here to assist. If you have questions, do not hesitate to contact them. For further assistance on submission of a claim, contact Susan Deimel at **501-337-3598.**

DOCUMENTATION MESSAGE

SUBMIT DOCUMENTATION TO FIRE DOCUMENTATION E-MAILS:
(if applicable, send to all four)

2023.tigerisland.docs@firenet.gov
2023.hwy113.docs@firenet.gov
2023.lionscamroad.docs@firenet.gov
2023.elizabeth.docs@firenet.gov

Naming convention and Subject line example: 213_GSUL_YYYYMMDD_Fire#

Tiger Island - 000252, Hwy113 - 000256, Lions Camp Rd - 000281, Elizabeth – 000296

TIGER ISLAND FIRE

DEMOBILIZATION CHECK-OUT PROCESS

This incident is using a virtual checkout process for demobilization.

Please do not leave the incident until the following steps have been completed!

1. **SUPERVISORS:**

- A. When you identify excess resources
- OR
- B. 24 hours prior to demobilization date (timing out),

Please use the QR code to the right to notify the DMOB



**Supervisor submits:
Demob Request Form**

2. **RESOURCE:** If you need a flight home,

- A. Click on the QR code for the Flight Request Form at least 72 hours prior to your demob date.
- B. After you submit that form call the DMOB at 202-669-6141 to provide the Personally Identifiable Information (PII) that is needed to make a flight reservation. (DOB and Name as shown on ID.)



Flight Request Form

3. **RESOURCE: On your demob date,** please check out with the following units:

- Supply Unit – Return gear and supplies.
- Facilities – Only if you are a Compact Resource, notify 470-755-9274.
- Ground Support – Return pool NERV rentals, receive inspections, etc.
- Communications Unit - Return radios and other communications equipment.
- Time/Finance – Ensure that all CTRs and/or shift tickets have been submitted and you have received your final, signed OF-288 Time Report or OF-286 invoice.

4. **RESOURCE: Once you have completed the above steps,** please click on the QR code to the right and fill out the *Demob Checkout Form*.

**PLEASE DO NOT FILL OUT THE DEMOB RELEASE FORM
UNTIL ALL PRIOR STEPS HAVE BEEN COMPLETED!**



**Resource Submits:
Demob Checkout Form**

Contact the Demob Unit Leader for any questions!

Rebecca Bulls: (202) 669-6141

2023.tigerisland.demob@firenet.gov

TENTATIVE RELEASES

09/1/2023

EQUIPMENT

E-14	0600	(ENG6)	AZASF E623
E-6	0700	(EST6)	GAGAS GEORGIA STRIKE 1

OVERHEAD

O-22	0600	(EQPM)	GOODWIN, KEVIN
O-39	0600	(PIO3)	WILCOX, MATTHEW
O-102	0900	(HMGB)	NOLDE, JASON T
O-81	1300	(PTRC)	BELL, LISA RUTH
O-65	1500	(SOF2)	DAVIS, STEVEN R

09/1/2023

EQUIPMENT

E-12	0700	(ENG6)	MTHLF E6121 HELENA RD
E-26	0800	(TASK)	GAGAS TRACTOR PLOW TASK

OVERHEAD

O-70	0900	(SEC2)	BATTLE, BENJAMIN L
O-47	0900	(DIVS)	KEATING, BRIAN
O-79	0900	(SOFR)	KNIPE, MARTEL
O-85	0900	(PIOC)	NICHOLS, JOHN C
O-44	1000	(DIVS)	GUADIANA, MICHAEL
O-141	1600	(AOBD)	BERNARDY, BRADLEY
O-107	1700	(BCMG)	ABRAHAMS, EMILY
O-111	1700	(EQTR)	EDELMAN, DONNA MAE
O-88	1700	(PIOC)	LAMB, LENORE
O-101	1900	(RADO)	PICKETT, MATTHEW

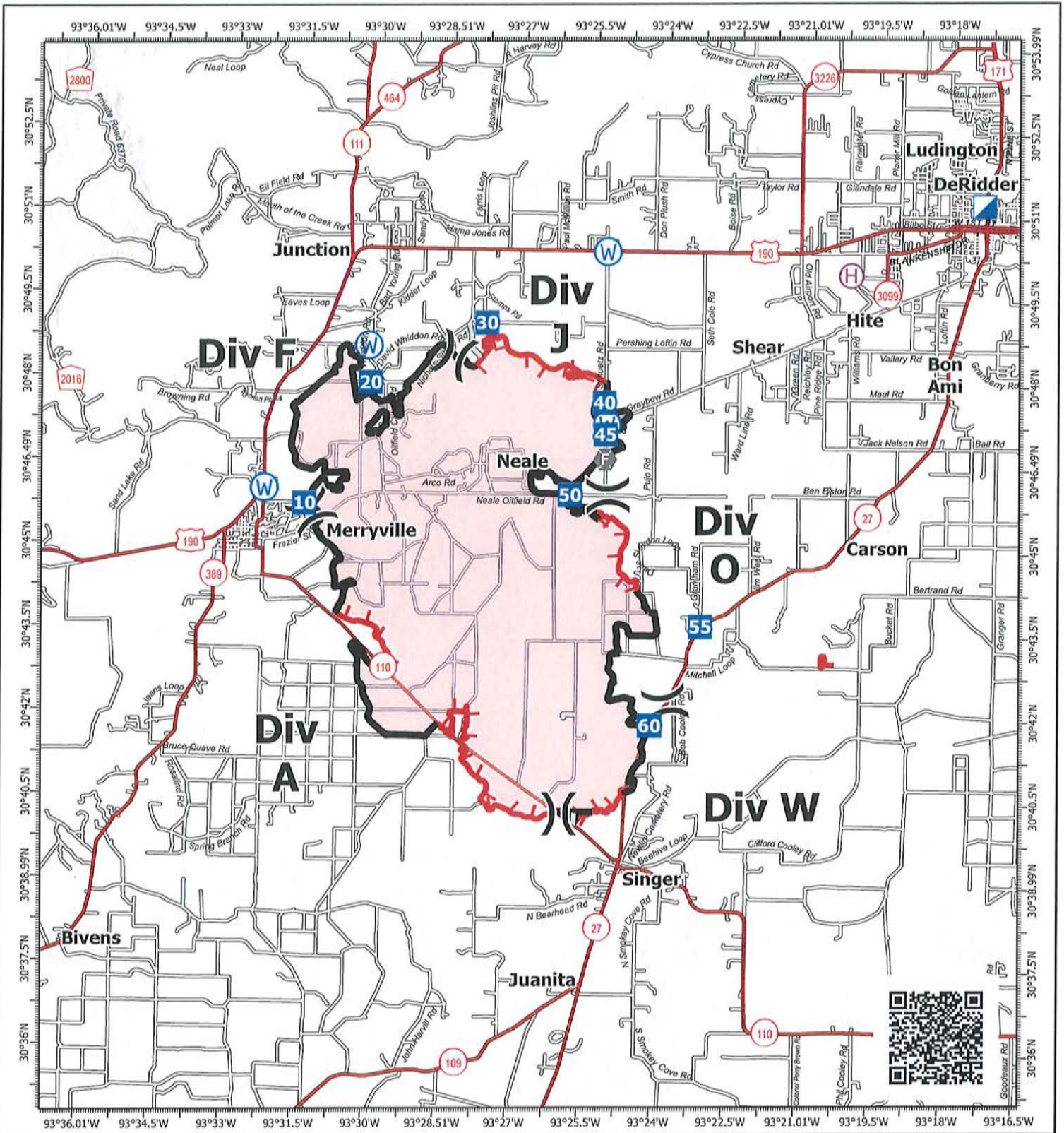
09/1/2023

EQUIPMENT

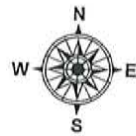
E-47	0700	(WTS1)	310 DUST CONTROL LLC
------	------	--------	----------------------

OVERHEAD

O-116	0600	(DIVS)	LUPTON, GARRISON
O-113	0600	(EQPM)	MORAN, JAMES
O-120	0900	(EQTR)	GARCIA, ELIZABETH
O-66	0900	(SOF2)	LEE, JONATHAN
O-124	0900	(COMT)	STAMPS, BRYAN
O-106	0900	(HMGB)	TILLEY, ERNEST S
O-5001	0900	(TFLD)	WOODHAM, FLOYD
O-72	2000	(RADO)	DAVENPORT, JAMES



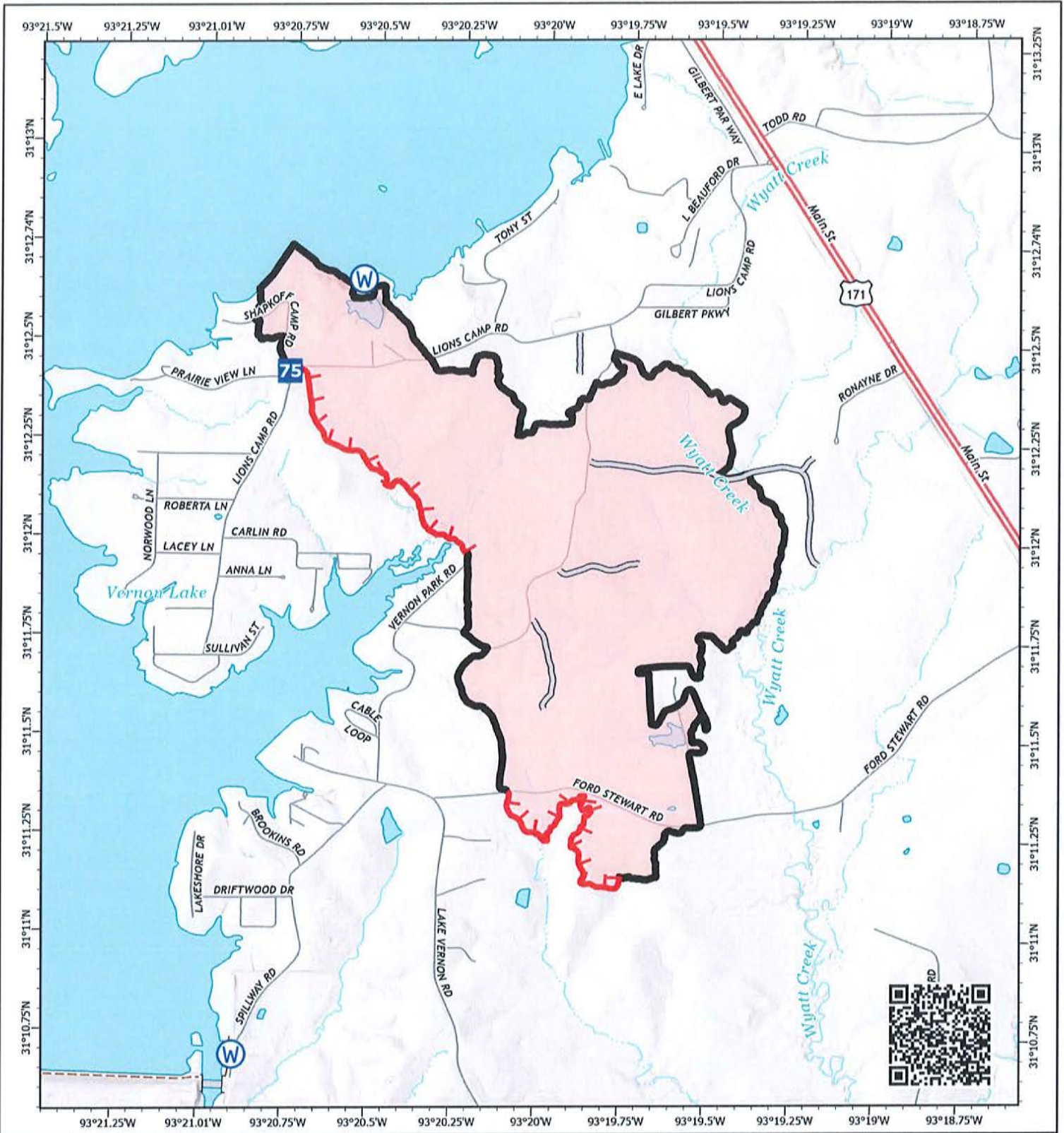
IAP Map
 Tiger Island
 LA-LAS-000252
 September 12, 2023 Day
 31,085 acres at 9/10/2023 @ 0900



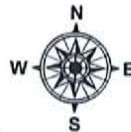
- Hellbase
- Division Break
- Incident Command Post
- Drop Point
- Fire Station
- Water Source
- Contained
- Uncontained
- Access or Improved Road
- Wildfire Daily Fire Perimeter



1:170,000 | SA Blue Team GIS | 9/11/2023 1702
 Acres from IR and GPS
 North American 1983 Datum, Lat/Long Grid



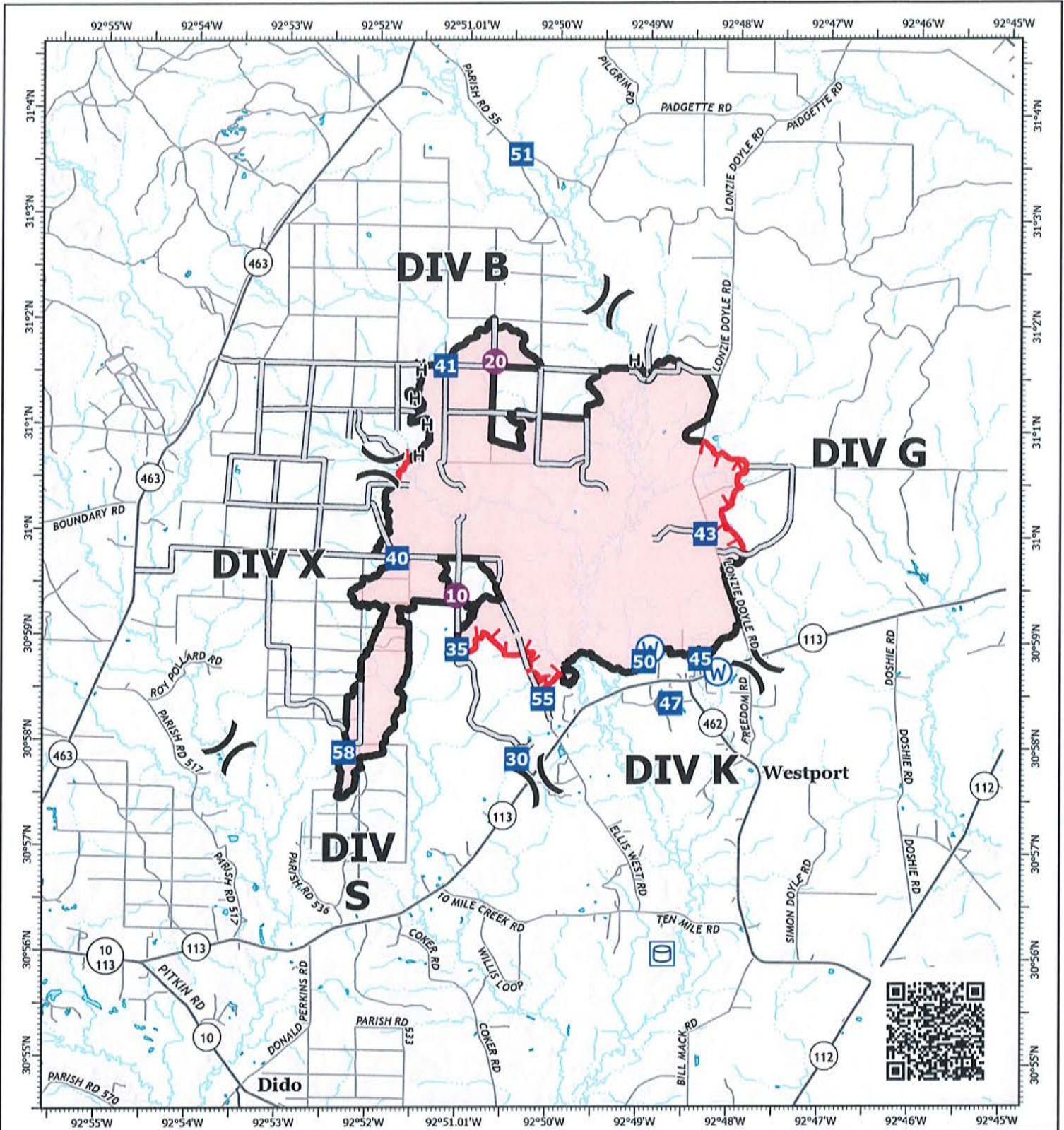
IAP Map
 Lions Camp Road
 LA-LAS-000281
 September 12, 2023 Day
 787 acres at 9/8/2023 @ 0900



- Wildfire Daily Fire Perimeter
- Contained
- Uncontained
- Access or Improved Road
- Drop Point
- Water Source



1:24,000 | SA Blue Team GIS | 9/11/2023 1816
 Acres from IR and GPS
 North American 1983 Datum, LatLong Grid



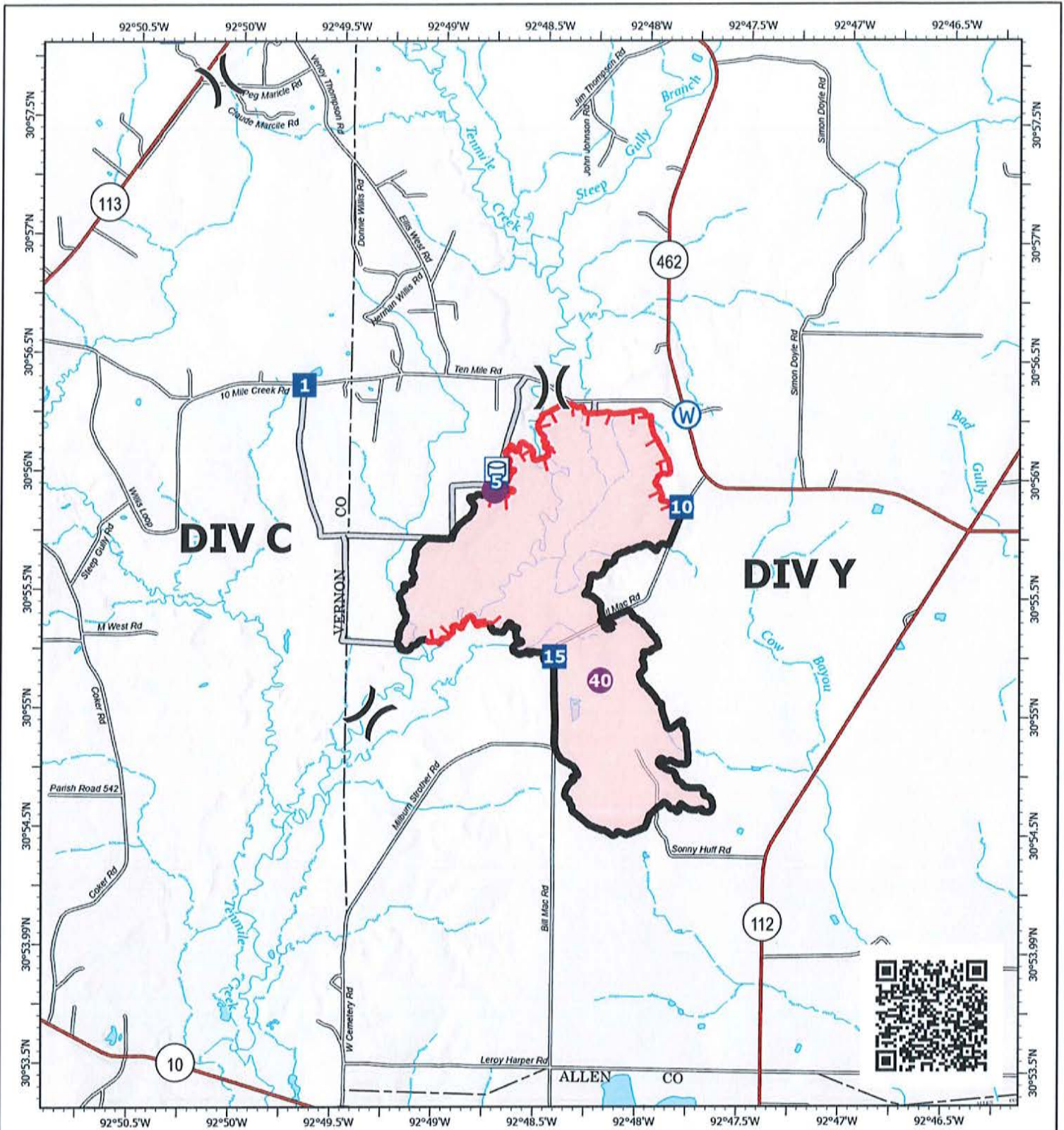
IAP Map
 Hwy 113
 LA-LAS-000256
 September 12, 2023 Day
 7,124 acres at 9/8/2023 @ 0900



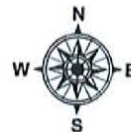
- Wildfire Daily Fire Perimeter
- Contained
- Uncontained
- Completed Hand Line
- Access or Improved Road
- Helispot
- Division Break
- Drop Point
- Fire Station
- Water Source



1:90,000 | SA Blue Team GIS | 9/11/2023 1847
 Acres from IR and GPS
 North American 1983 Datum. LatLong Grid



IAP Map
 Elizabeth
 LA-LAS-000296
 September 12, 2023 Day
 930 acres at 9/8/2023 @ 0900



- Wildfire Daily Fire Perimeter
- Contained
- Uncontained
- Access or Improved Road
- Hotspot
- Division Break
- Drop Point
- Water Source

1:40,000 | SA Blue Team GIS | 9/11/2023 1839
 Acres from IR and GPS
 North American 1983 Datum, Lat/Long Grid

TIGER ISLAND ICP CAMP MAP





VERNON PARISH FAIRGROUNDS

276 HM Stevens Blvd. Leesville, LA

Directions from Deridder:

- Head north on LA 171 to Leesville, LA
- At the light past the CVS, turn left onto LA 8 (Nolan Trace Rd.) There is an airport direction sign.
- Turn Right in approximately 1.5 miles (just past the Chevron gas station) onto HM Stevens Blvd.
- HM Stevens Blvd. dead ends into the fairgrounds
- Go to Exhibit Hall, 2nd building on the right after you enter the fairgrounds.

Equipment parking (DO NOT ENTER THRU MAIN GATE!)

Located on Forest Festival Drive, a left turn just before the Fairgrounds Main Gate off HM Stevens Blvd. (20 acres of parking available) – big field to the left before you reach the fairgrounds main gate – turn into that side gate.

MEDICAL PLAN (ICS 206 WF)

1. Incident							
Tiger Island, Hwy 113, Lions Camp Road, Elizabeth				Date/Time 9/12/2023 0700 – 1900 Day Operations			
2. Ambulance Services							
Name	Division	Identifier	Notes	O/E	Advanced Life Support (ALS)		
					Yes	No	
Ambu LA 009	Day - F	LA 009			X		
Ambu LA 019	Day - O/W	LA 019			X		
Ambu LA 021	Day - J	LA 021			X		
Ambu LA 013	Day-Elizabeth	LA 013			X		
Ambu LA 010	Day-Lions Camp Road	LA 010			X		
Local EMS	<i>For emergencies outside of incident</i>	911			X		
3. Air Medical Services							
Name	Phone	Aircraft Notes					
Tiger Island Fire	Beauregard 911 Communications						
Hwy 311/Lions Camp Rd Fires	Vernon 911 Communications						
Elizabeth Fire	Rapides 911 Communications						
Coast Guard New Orleans Sector (504) 589-6225		2-2.5 hr response time Hoist, Night Vision, BLS Houston or New Orleans					
Air Evac Lifeteam 125 (800) 247-3822	911	Kinder, LA Private ALS , med evac that only ambulance can order Lat/Long 30°29.00', -92°51.02					
Acadian Air Med	(337) 291-1594	Lake Charles Regional Airport Lat/Long 30° 04.40', -93° 08.50'					
4. Hospitals							
Name Complete Address	GPS Datum – WGS 84 DD° MM.MMM'	Travel Time Air Gnd		Phone	Helipad Yes No		Hospital Level/ Specialty
Ochsner LSU Health Shreveport 1541 Kings Highway Shreveport, LA 71103	Lat: 32° 29.724'	40 min	113	(318) 626-0000	X		Level 1 Trauma, Cardiac, Stroke, Burn
	Long: -93° 45.000'						
	VHF:						
Beauregard Health Ctr 600 S Pine St, DeRidder, LA 70634	Lat: 30° 50.461'	20 min	40	(337) 462-7100	LZ		Basic ER
	Long: -93° 17.250'						
	VHF:						
Rapides Regional Med. 211 4th St Alexandria, LA 71301	Lat: 34° 43.566'	30 min	105	(318) 769-3000	X		Level 2 Trauma, Cardiac
	Long: -79° 3.041'						
	VHF:						
Christus St. Frances Cabrini 3330 Masonic Dr Alexandria, La 71301	Lat: 31.283262'	30 min	105	(318) 487-1122	X		Critical Access Care
	Long: -92.461899'						
	VHF:						
Byrd Regional Hospital 1020 Fertitta Blvd. Leesville, LA 71446	Lat: 35° 54.303'	20 min	40	(337) 239-9041	X		Stroke
	Long: -90° 4.964'						
	VHF:						
5. Clinics							
Outpatient Med Center	908 S 10 th Suite B, Leesville, La 71446 (337) 238-1274 (0800-1800 Mon, Tues, Thurs) (0800-1700 Wed) (0800-1300 Fri)						
Prepared By			1. Reviewed By				
Shanna Ellis MEDL (318) 229-6515 Bryan Warner MEDL (304) 704-8488			9/11/23		Patrick Sheridan SOF1 9/11/23		

MEDICAL PLAN (ICS 206 WF)

7. Division Branch Group	Area Location Capability	
Tiger Island Fire		
Div A	EMS Responders & Capability:	None assigned
Div F	EMS Responders & Capability:	Ambu LA 009 (ALS) 318-243-3150 Medic Team 2 (Fireline ALS UTV) 479-225-0836
Div J	EMS Responders & Capability:	Ambu LA 021 (ALS) 504-390-8040 Medic Team 1 (Fireline ALS UTV) 479-236-6684
Div O/W	EMS Responders & Capability:	Ambu LA 019 (ALS) 206-566-2515
Lions Camp Road Fire	EMS Responders & Capability:	Ambu LA 010 (ALS) 318-230-8269
Hwy 113 Fire		
Div B	EMS Responders & Capability:	Medic Team 4 (Fireline ALS) 863-441-2768
Div G	EMS Responders & Capability:	None assigned
Div K	EMS Responders & Capability:	EMPF Jason Olson (ALS) 760-445-4477
Div S/X	EMS Responders & Capability:	None assigned
Ambu LA 013 (ALS) 318-548-0349 @ DP 47 - shared with Hwy 113 & Elizabeth		
Elizabeth Fire		
Div C	EMS Responders & Capability:	Medic Team 3 (Fireline ALS) 303-827-4753
Div Y	EMS Responders & Capability:	None assigned

For medical emergencies see special instructions on 204s

MEDICAL PLAN (ICS 206 WF)

IWI IC Responsibilities – Division Group Supervisor or Point of Contact

- Take charge of the scene- inform the Division Supervisor and Tigar Island Communications that you are the IWI IC and establish radio communications (frequencies, channels). Identify the emergency name – Division A medical, etc.
- **For back up IWI communication, call the communications phone: (804) 807-5821.**
- Assign or begin patient assessment (Medical Incident Report - MIR) and first aid. Request additional medical resources on division/branch or across incident. Transmit MIR patient information to Communications.
- Determine patient transportation through consultation with line medical personnel and Medical Unit Leader. Consider transportation time, risk to personnel, destination facility and available operational resources. If air transport is chosen, implement the plan for alternative transportation in the event aircraft cannot complete the mission. Order transportation resources through Communications as early as possible.
- Notify Communications as resources arrive and any patient status changes. Names of injured or deceased individuals will not be transmitted on the radio.
- Initiate documentation for future investigation; if a line safety officer is available, assign them to lead documentation. Do not move deceased individuals, gear or personal effects except to accomplish rescue work or protect the safety of others. Obtain written documentation of witnesses. Unit Log, ICS 214, may be used for initial documentation, but a narrative will be required.
- As appropriate, conduct an After Action Review to determine successes, areas to improve and lessons learned.

Medical Incident Report

FOR A NON-EMERGENCY INCIDENT, WORK THROUGH CHAIN OF COMMAND TO REPORT AND TRANSPORT INJURED PERSONNEL AS NECESSARY.

FOR A MEDICAL EMERGENCY: IDENTIFY ON SCENE INCIDENT COMMANDER BY NAME AND POSITION AND ANNOUNCE "MEDICAL EMERGENCY" TO INITIATE RESPONSE FROM IMT COMMUNICATIONS/DISPATCH.

Use the following items to communicate situation to communications/dispatch.

1. CONTACT COMMUNICATIONS / DISPATCH (Verify correct frequency prior to starting report)

Ex: "Communications, Div. Alpha. Stand-by for Emergency Traffic."

2. INCIDENT STATUS: Provide incident summary (including number of patients) and command structure.

Ex: "Communications, I have a Red priority patient, unconscious, struck by a falling tree. Requesting air ambulance to Forest Road 1 at (Lat./Long.) This will be the Trout Meadow Medical, IC is TFLD Jones. EMT Smith is providing medical care."

Severity of Emergency / Transport Priority	<input type="checkbox"/> RED / PRIORITY 1 Life or limb threatening injury or illness. Evacuation need is IMMEDIATE <i>Ex: Unconscious, difficulty breathing, bleeding severely, 2^o – 3^o burns more than 4 palm sizes, heat stroke, disoriented.</i> <input type="checkbox"/> YELLOW / PRIORITY 2 Serious Injury or illness. Evacuation may be DELAYED if necessary. <i>Ex: Significant trauma, unable to walk, 2^o – 3^o burns not more than 1-3 palm sizes.</i> <input type="checkbox"/> GREEN / PRIORITY 3 Minor Injury or illness. Non-Emergency transport <i>Ex: Sprains, strains, minor heat-related illness.</i>	
Nature of Injury or Illness & Mechanism of Injury		Brief Summary of Injury or Illness <i>(Ex: Unconscious, Struck by Falling Tree)</i>
Transport Request		Air Ambulance / Short Haul/Hoist Ground Ambulance / Other
Patient Location		Descriptive Location & Lat. / Long. <i>(WGS84)</i>
Incident Name		Geographic Name + "Medical" <i>(Ex: Trout Meadow Medical)</i>
On-Scene Incident Commander		Name of on-scene IC of Incident within an Incident <i>(Ex: TFLD Jones)</i>
Patient Care		Name of Care Provider <i>(Ex: EMT Smith)</i>

3. INITIAL PATIENT ASSESSMENT: Complete this section for each patient as applicable (start with the most severe patient)

Patient Assessment: See IRPG PAGE 106

Treatment:

4. TRANSPORT PLAN:

Evacuation Location (if different): (Descriptive Location (drop point, intersection, etc.) or Lat. / Long.) Patient's ETA to Evacuation Location:

Helispot / Extraction Site Size and Hazards:

5. ADDITIONAL RESOURCES / EQUIPMENT NEEDS:

Example: Paramedic/EMT, Crews, Immobilization Devices, AED, Oxygen, Trauma Bag, IV/Fluid(s), Splints, Rope rescue, Wheeled litter, HAZMAT, Extrication

6. COMMUNICATIONS: Identify State Air/Ground EMS Frequencies and Hospital Contacts as applicable

Function	Channel Name/Number	Receive (RX)	Tone/NAC *	Transmit (TX)	Tone/NAC *
COMMAND					
AIR-TO-GRND					
TACTICAL					

7. CONTINGENCY: Considerations: If primary options fail, what actions can be implemented in conjunction with primary evacuation method? Be thinking ahead.

8. ADDITIONAL INFORMATION: Updates/Changes, etc.

REMEMBER: Confirm ETA's of resources ordered. Act according to your level of training. Be Alert. Keep Calm. Think Clearly. Act Decisively.