



Tiger Island Fire

LA-LAS-000252

Lions Camp Road Fire

LA-LAS-000281

Hwy 113 Fire

LA-LAS-000256

Elizabeth Fire

LA-LAS-000296



IAP

Sunday, September 17, 2023

0700-1900 hrs.

Finance/Time: 2023.tigerisland.finance@firenet.gov

Plans: 2023.tigerisland.plans@firenet.gov

Demob: 2023.tigerisland.demob@firenet.gov

Inciweb - <https://inciweb.nwcg.gov/>

Incident Links

QR Codes for Maps



Tiger Island



Hwy 113



Lions Camp



Elizabeth



For Check-In, Demob, IAP's, etc.

INCIDENT OBJECTIVES (ICS 202)

1. Incident Name: Tiger Island	2. Operational Period: Date From: 09/17/2023 Date To: 09/17/2023 Time From: 0700 Time To: 1900															
3. Objective(s): 1. All operations will be conducted with safety of the public and firefighters in mind. Protection of life and property is your highest priority task. When in doubt, sacrifice acres rather than firefighter and public safety. 2. Provide timely and accurate information regarding the incident's status and strategy to cooperating agencies, stakeholders, property owners, public, and media. Coordinate information sharing with LDAF and the State Fire Marshall's Office. 3. Manage the human resources assigned to the fire incident in a manner that promotes mutual respect and is consistent with interagency human resources objectives. The team will handle EEO complaints in consultation with LDAF Human Resources involving personnel attached to the team. 4. Continue partnership and coordination with the appropriate LDAF, State Fire Marshall, GOHSEP, and local public safety officials. 5. Manage the incident in a cost effective manner.																
4. Operational Period Command Emphasis: Stop, Think, Discuss, then Act and ensure LCES is in place prior to engaging the fires. Ensure that the Tiger Island, Highway 113, Lions Camp Road, and Elizabeth Fires receive a strategic, risk-based response commensurate with the threats and opportunities and uses the full spectrum of management actions that consider fire and fuel conditions, weather, values at risk, and resources available.																
General Situational Awareness Watch Out Situations: Extreme heat, dry fuels, and fire behavior. Aviation use and possible long medevac times. Cumulative fatigue. Maintain situational awareness - your division, the divisions working near you, and your chain of command.																
5. Site Safety Plan Required? Yes <input type="checkbox"/> No <input checked="" type="checkbox"/> Approved Site Safety Plan(s) Located at:																
6. Incident Action Plan (the items checked below are included in this Incident Action Plan): <table style="width: 100%; border: none;"> <tr> <td style="width: 33%;"><input checked="" type="checkbox"/> ICS 203</td> <td style="width: 33%;"><input type="checkbox"/> ICS 207</td> <td style="width: 34%;">Other Attachments:</td> </tr> <tr> <td><input checked="" type="checkbox"/> ICS 204</td> <td><input type="checkbox"/> ICS 208</td> <td><input type="checkbox"/> _____</td> </tr> <tr> <td><input checked="" type="checkbox"/> ICS 205</td> <td><input checked="" type="checkbox"/> Map/Chart</td> <td><input type="checkbox"/> _____</td> </tr> <tr> <td><input type="checkbox"/> ICS 205A</td> <td><input checked="" type="checkbox"/> Weather Forecast/Tides/Currents</td> <td><input type="checkbox"/> _____</td> </tr> <tr> <td><input checked="" type="checkbox"/> ICS 206</td> <td></td> <td><input type="checkbox"/> _____</td> </tr> </table>		<input checked="" type="checkbox"/> ICS 203	<input type="checkbox"/> ICS 207	Other Attachments:	<input checked="" type="checkbox"/> ICS 204	<input type="checkbox"/> ICS 208	<input type="checkbox"/> _____	<input checked="" type="checkbox"/> ICS 205	<input checked="" type="checkbox"/> Map/Chart	<input type="checkbox"/> _____	<input type="checkbox"/> ICS 205A	<input checked="" type="checkbox"/> Weather Forecast/Tides/Currents	<input type="checkbox"/> _____	<input checked="" type="checkbox"/> ICS 206		<input type="checkbox"/> _____
<input checked="" type="checkbox"/> ICS 203	<input type="checkbox"/> ICS 207	Other Attachments:														
<input checked="" type="checkbox"/> ICS 204	<input type="checkbox"/> ICS 208	<input type="checkbox"/> _____														
<input checked="" type="checkbox"/> ICS 205	<input checked="" type="checkbox"/> Map/Chart	<input type="checkbox"/> _____														
<input type="checkbox"/> ICS 205A	<input checked="" type="checkbox"/> Weather Forecast/Tides/Currents	<input type="checkbox"/> _____														
<input checked="" type="checkbox"/> ICS 206		<input type="checkbox"/> _____														
7. Prepared by: Name: Jeff Adams Position/Title: PSCC Signature:																
8. Approved by Incident Commander: Name: Charlie Patterson Signature:																
ICS 202	IAP Page <u>2</u>															
Date/Time: 09/16/2023 1900																

ORGANIZATIONAL ASSIGNMENT LIST (ICS 203)	1. Incident Name: Tiger Island	2. Date Prepared: 9/16/2023	
3. Time Prepared: 1900 hrs	4. Operational Period: DATE: 9/17/2023 TIME: 0700-1900		
5. Incident Commanders		9. Operations Section	
Incident Commander	Charlie Patterson, Jon Wallace (t)	Operations Chief	Alan Hill
Deputy Incident Commander	Andy Baker	Planning OPS	
Safety Officer	Pat Sheridan, Brian Beisel	Field OPS	Kerry Clark
Information Officer	Jason Nedlo, Terry Krasko	Branch I Tiger Island	
Liaison Officers	Jeff Owenby, Bobby Claybrook, Bob Francis, Lincoln Bramwell (t), Jamie Thweatt (t)	Branch Director	Rick O'Daniel
Human Resource Specialist		DIVS A/O/W	Travis Neppl, Lonnie Stalcup (t)
6. Agency/Organization Representatives		DIVS F/J	Wes McKinney
Agency	Name		
LDAF	Wade Dubea State Forester		
LDAF	M. Polk, M. Davis, R. Harris	Branch II Lions Camp Road	
GOHSEP	Todd Smith, Amy Michaels	Branch Director	Robert Trincado
Fire Marshall	R. Shoultz, C. Roberson	DIVS	Andrew Valdez, David Taylor (t)
Beauregard Parish	Scott Greenmun	Branch II Hwy 113	
Rapides Parish	Angie Branton, AREP	Branch Director	Robert Trincado
Vernon Parish	Chief Don Haymon	DIVS B	Derek Hoban
Vernon Parish OEP	Director Kenneth Moore	DIVS G	Joe Names
Vernon Parish VFD	Chief Mike O'Toole	DIVS K	Tyler VanOrmer
7. Planning Section		DIV S/X	Andy Heisey
Chief	Jeff Adams, Steverson Moffat	Branch II Elizabeth Fire	
Resource Unit	Allison Cochran, Teresa Moss, Mark Pacho (t)	Branch Director	Robert Trincado
Documentation Unit	Belinda Wilkins	DIVS C/Y	Russell Harris
Status-Check In	Nancy Jordan, Viviana Ruiz, Robert Smith (t)		
Demob Unit	Rebecca Bulls (V)	Air Operations Branch	
Situation Unit		Air Operations Branch Director	Mike Mowery
Fire Behavior	Ben Rowland	Air Support Supervisor	Clint Agidius (t)
GIS	Jerry Petruzalek, Greg Smoczyk (t), Terri Teller (t)	Helibase Manager	Shannon Gurney, Charles Barclay
Incident Technical Support	Dan Leduc, Tim Philpot (t)	10. Finance Section	
IMET	Sean Luchs	Chief	Tamar Kavaldjian-Liskey, Jessica Blackwell (t)
		Deputy	Karen Patterson (V)
8. Logistics Section		Time Unit	Amanda Ford (t) (V)
Chief	Allen Smith, Mark Morgan, Mark Eaton (t)	Personnel Time	Melissa Pope-Sanders, Valerie Kamzalow, Maria Bartolomey (t), Derrick Washington (t) (V)
Medical Unit Leader	Shanna Ellis, Bryan Warner	Equipment Time	Linda Merriman, Scott Smith, June Rose, Lodisca Beichner(t)(V), Sam Le (V), Susan Ranger (V)
Supply Unit	Howard Stogner	Cost Unit	Doug Chassereau
Communications	Rob Harendt, Mark Spann	Comp/Claims	Susan Deimel (V)
Facilities	Lewis Brostrom, Joe Faulice	Procurement Unit	Sherry Helmick (V), Sherise Foster (t)
Ground Support	Randy Chapin	Inbox Manager	Wendy Fields, Julieann Frederick
Ordering Manager	Natalie Broce (V), Donna Reagan, Randy Scoggins		
Base Camp Manager	Micah Thorning		
Security Manager	Silvester Martincic		
Receiving Manager	Ed Zielinski		
Food Unit Leader	Brantly Smith	Prepared by (Resource Unit Leader)	/s/ Allison Cochran



INCIDENT Weather Forecast



Forecast No: 21
Prediction For: Sunday
Shift Date: September 17, 2023
Forecast Issued: September 16, 2023 at 1800

Name of Incident: Tiger Island
Unit: LA Office of Forestry
Incident Meteorologist: Sean Luchs
 (240) 499-6654

Discussion: The weather continues its slow transition towards a warmer, much drier pattern. Though a handful of afternoon showers and storms should pop up, the potential to impact a specific point on the fire area is relatively low. Look for highs in the vicinity of 90 degrees, with afternoon RH falling below 40 percent. Wind speeds will begin to drift up closer to 10 mph than 5, with gusts reaching into the middle teens. Expect the warming, drying trend to continue tomorrow, with more highs in the lower 90s emerging and RH falling closer to 30 percent.

Forecast for Today:

Sky/Weather:	Mostly sunny with very low RH around 30%			
Max Temperature:		93	°F	
Min RH:		30	%	
Wind (20 FT):	North to northeast winds 5-10 mph with gusts into the lower teens			
	N	9	mph	N
	Gusts:	14	mph	Gusts:
Transport Wind:	NNW	13	kt	N
LAL:		1		
Chance of Precipitation:		5	%	
<hr/>				
Tonight's Min Temperature:		62	°F	
Tonight's Max RH:		80	%	
Tonight's Wind (20 FT):	Winds becoming light and more variable overnight			
	NE	5	mph	
	Gusts:	8	mph	
Tonight's Transport Wind:	ENE	8	kt	
Tonight's LAL:		1		
Tonight's Chnc of Precip:		0	%	

Forecast for Monday:

Sky/Weather:	Mostly sunny with critically low relative humidity			
Max / Min Temperature:	94	62	°F	
Min / Max RH:	24	80	%	
Wind (20 FT):	Northeast winds 5-10 mph with gusts into the lower teens			
	NNE	6	mph	
	Gusts:	10	mph	
Transport Wind:	NE	8	kt	
LAL:		1		
Precip Chance:		0		

Extended Outlook:

By Tuesday, expect winds to veer a little south of easterly, which will allow for more humid Gulf air to drift in. However, this moisture return does not look to happen quickly, and very low RH is expected to continue deep into the week, with only modest increases day to day. From the mid-week into late week, winds will strengthen some with sustained winds above 10 mph and some gusts up to 20 mph. Rain is unlikely as afternoon showers and storms should stay close to the seabreeze nearer the coast.

Please email observations to sean.luchs@noaa.gov or send a message to (240) 499-6654. Tap/click to view area weather observations or use the QR code



FIRE BEHAVIOR FORECAST

FORECAST NUMBER: 24	TYPE OF FIRE: Wildland, Type 1
FIRE NAME: Tiger Island, Lions Camp Rd, Hwy 113, Elizabeth	OPERATIONAL PERIOD: Day Shift
DATE ISSUED: Saturday, September 16, 2023 Time Issued: 1800	SHIFT DATE: Sunday, September 17, 2023
UNIT: Private Lands	SIGNED: <i>Ben Rowland, FBAN</i>

WEATHER SUMMARY:

Local Thresholds – Watch Outs Temp >80°, Min RH < 35%, Winds > 20 mph	Forecast for Today Temp: 93°, Min RH: 30%, Winds: 9 mph Gust 15
---	---

FIRE BEHAVIOR:

With clear skies, higher temperatures and lower RH, isolated heat points displayed on IR maps are more likely to transition into active flame as drying continues. Fuels are critically dry. **KBDI (775) remains at critical levels.** Fuel conditions combined with increased winds, especially during the afternoon, have the potential to produce active fire behavior. Live fuel moistures are critically low (45-55%) and should be treated as fully cured/dead.

Fire Behavior based on values for the fuel models shown.

Vegetation	Fuel Model	Rate of Spread	Flame Length
Grass/Shrub	GS3	Head 34 ch/hr	Head 8 feet
		Flank 5 ch/hr	Flank 3 feet
Southern Rough	7	Head 27 ch/hr	Head 6 feet
		Flank 4 ch/hr	Flank 2 feet
Timber Litter and Understory	TU2 / TL6	Head 9 ch/hr	Head 3 feet
		Flank 1 ch/hr	Flank 1 feet

Maximum spotting distance **0.1 miles.**

Peak Probability of Ignition = **58%**

In **15 minutes**, a new spot fire or ignition during peak burn conditions in receptive fuels that could reach **3 acres.**

Specific Areas of Concern:

All Divisions: The diminishing heat due to the extensive mop-up, high humidity and moisture have reduced but not eliminated the threat for additional fire movement. Heavy fuels like stumps, logs and dozer berms will continue to hold heat and provide the ignition source for reburn during the peak burning period. It is very important to keep the needle/cast cleared from all holding lines. Conditions will be favorable for new ignitions.

Tiger Island: It has been several days since we have received IR so keep an eye for hot spots and reburn near the firelines, especially during mid-afternoon during the peak burn period.

Hwy 113: Check heat identified on the IR and all firelines with needle/leaf cast, especially during mid-afternoon during the peak burn period.

Elizabeth/Lions Camp Road: It has been several days since we have received IR so keep an eye for hot spots and reburn near the firelines, especially during mid-afternoon during the peak burn period.

IDA: Check heat identified on the IR and all firelines with needle/leaf cast, especially during mid-afternoon during the peak burn period.

Air Operations:

Generally good conditions. Isolated storms in the afternoon may affect air operations.

Fire Behavior Safety Message:

This fire has sat quiet for several days, which does not mean it will do the same today. Weather is different, fuels continue to dry, and the fire may behave differently. Prepare and plan for it with your LCES.



Pocket Card
FDRA1 – Kichie NF




Tiger Island, Hwy 113, Lions Camp, Elizabeth Fires

SAFETY MESSAGE

If you **SEE** something, **SAY** something

INCIDENT: Tiger Island, Hwy 113, Lions Camp, Elizabeth Fires	DATE: Sep 17, 2023
Major Hazards and Risks: Personal hygiene, Risk Management	
Personal hygiene: The number of infections from viruses, colds, flu, and other infectious diseases are increasing across the country. The easiest way to protect yourself and your teammates is to wash your hands thoroughly/frequently. Visit medical early when you feel poorly.	
Risk Management: We all face decisions. Some decisions have minimal consequence while others are momentous with serious consequences. Regardless of the outcome the process by which we make decisions is the same. Expectations of our decision's result is always a combination two things: the chances of a bad outcome and the amount of value we will receive (risk vs. reward). Expectations need to be founded in factual, analytic processes but are often affected by emotion, hope and outside influences. Repetitive exposure to risk can create a sense of false security and as a result what should be scary becomes commonplace. The truth is, there is no fire environment that does not have an inherent element of risk and fire line personnel are always in danger of injury or worse. In fire suppression we might consider a high-risk tactic, for instance helicopter rappelling, for the opportunity to place firefighters on a small fire with growth potential in inaccessible terrain. In some instances, the risk is worth the reward. It is vitally important to separate the emotion, hope and outside influences from decision making. Objective risk management, sound strategy and tested tactics are the only way to effectively minimize bad decisions.	

<p>Take a moment to re-assess your situation</p> <p>STOP THINK TALK...Then ACT</p>	<p>Risk Assessment</p> 
--	---

DIVISION ASSIGNMENT LIST

ICS-204

1. BRANCH

1

2.

**Tiger Island
DIV A/O/W**

3. INCIDENT NAME

Tiger Island

4. OPERATIONAL PERIOD

**Date: 09/17/2023
Time: 0700-0900**

OPERATIONS PERSONNEL

OPERATIONS: Alan Hill PLANNING OPERATIONS:

FIELD OPERATIONS: Kerry Clark

DIVISION/GROUP SUPERVISOR: Travis Neppl, 9/25 Lonnie Stalcup (t), 09/22

BRANCH DIRECTOR: Rick O'Daniel

AIR OPERATIONS BRANCH DIRECTOR: Mike Mowery

RESOURCES ASSIGNED THIS PERIOD

STRIKE TEAM/TASK FORCE/RESOURCE DESIGNATOR	Last Shift	LEADER	NUMBER PERSONS	DROP OFF POINT/TIME	PICK UP POINT/TIME
O-7004 TFLD	09/19	Jackson Spooner	1	DP60/0700	DP60/1900
O-4010 TFLD (t)	09/23	Kyle Hayes	1	DP60/0700	DP60/1900
E-76 ENG6 Wildfire ETA WRS	09/18	Gary Palmer	3	DP60/0700	DP60/1900
E-4003 ENG6 Idaho Trailblazers	E-3 09/19	Jonathan Hoag	3	DP60/0700	DP60/1900
E-119 ENG6 CO-ARF E651	09/27	Sterling Rel	6	DP60/0700	DP60/1900
E-120 ENG6 TN-CNF 631	09/27	Kimberly Boltinhouse	3	DP60/0700	DP60/1900
O-186 SOFR	09/19	Jay Boykin	1		
E-45 Medic Team 2	09/19	Cody Andrews	2	A/W DIV Break 0700	A/W DIV Break 1900
AMBU LA 009	-	K. Caldwell, C. Curry	2	DP10/0700	DP10/1900
AMBU LA 019	-	J. Courtney	2	DP60/0700	DP60/1900

CONTROL OPERATIONS:

TASK: Patrol for threats from re-burn along the perimeter line and look for starts from lightning strikes. End state is to have a continual 100' mop up standard.

PURPOSE: Keep fire north of Hwy 100W and existing control lines. Complete mop up to secure line.

END STATE: Residences and structures are protected. Fire remains within the current footprint.

SPECIAL INSTRUCTIONS:

IWI IC

- Take charge of scene
- Contact Medic: BK radio TAC 1 or State Radio Interop 5
- Contact DIVS and Tiger Island Communications as IWI IC
- Follow Incident Medical Report
- For backup IWI communications with Tiger Island Communications, call 804-807-5821

State Radios:

Use.....Zone.....Talk Group
A/G W.....Interops.....State-3
Command Tiger Island/IWI..... Interops.....Interops-5

FUNCTION	RX Freq/RX Tone	TX Freq/TX Tone	CHAN	FUNCTION	RX Freq/RX Tone	TX Freq/TX Tone	CHAN
TACTICAL	168.0500N/110.9	168.0500N/110.9	1				
COMMAND	170.0125N/110.9	165.2500N/110.9	11				
AIR TO GROUND	168.4000N	168.4000N	12				
AIR TO GROUND	166.6125N	166.6125N	13				
AIR GUARD	168.6250N	168.6250N/110.9	16				

PREPARED BY (RESOURCE UNIT LEADER)

Mark Pacho, RESL (t)

APPROVED BY (PLANNING SECTION CHIEF)

Steverson Moffat

DATE

09/16/2023

TIME

1800

DIVISION ASSIGNMENT LIST

ICS-204

1. BRANCH

1

2.

**Tiger Island
DIV F/J
Page 1 of 2**

3. INCIDENT NAME

Tiger Island

4. OPERATIONAL PERIOD

Date: 09/17/2023

Time: 0700-1900

OPERATIONS PERSONNEL

OPERATIONS: Alan Hill PLANNING OPERATIONS:
FIELD OPERATIONS: Kerry Clark
DIVISION/GROUP SUPERVISOR: Wes McKinney, 09/22

BRANCH DIRECTOR: Rick O'Daniel
AIR OPERATIONS BRANCH DIRECTOR: Mike Mowery

RESOURCES ASSIGNED THIS PERIOD

STRIKE TEAM/TASK FORCE/RESOURCE DESIGNATOR	Last Shift	LEADER	NUMBER PERSONS	DROP OFF POINT/TIME	PICK UP POINT/TIME	
O-223 TFLD	09/19	Robert James	1	DP20/0700	DP20/1900	
E-5028 EST6 GA-GAS Georgia Strike Team 1	E-6	09/24	Matt Duggan	1*	DP20/0700	DP20/1900
E-5028.4 ENG6 GA-GAS 2855	E-6.4	09/24	Clay Morris, Trey Spivey	2*	DP20/0700	DP20/1900
E-5028.7 ENG6 GA-GAS 2825	E-6.7	09/24	Noah Key, Fred Robinson	2*	DP20/0700	DP20/1900
E-5028.10 ENG6 GA-GAS 2813	E-6.10	09/24	Michael Martin, Hunter Hawkins	2*	DP20/0700	DP20/1900
E-5028.13 ENG6 GA-GAS 2826	E-6.13	09/24	Ralph Bhole, Steven Branyon	2*	DP20/0700	DP20/1900
E-5028.16 ENG6 GA-GAS 1699	E-6.16	09/24	Matt Fowler, Kanaan Rushing	2*	DP20/0700	DP20/1900
E-50 WTS1 CO-CDFS	09/19	Kyle Simpson	1	DP20/0700	DP20/1900	
O-186 SOFR	09/19	Jay Boykin	1			
E-45 Medic Team 2	09/19	Cody Andrews	2			

CONTROL OPERATIONS:

TASK: Patrol for threats from re-burn along the perimeter line and look for starts from lightning strikes. Patrol and improve as needed on new start on Bennett Pit Rd. End state is to have a continual 100' mop up standard.

PURPOSE: Keep fire north of Frazier Rd., east of the Hwy 190 corridor, and south of Whiddon Rd. and Shinn Rd.

END STATE: Protection of Merryville, residences, structures and to provide for residents to return to their homes.

SPECIAL INSTRUCTIONS:

IWI IC

- Take charge of scene
- Contact medic: BK radio TAC 2 or State Radio Interop 5
- Contact DIVS and Tiger Island Communications as IWI IC
- Follow Incident Medical Report
- For backup communications with Tiger Island Communications, call 804-807-5821

State Radios:

Use.....Zone.....Talk Group
A/G W.....Interops.....State-3
Command Tiger Island/IWI....Interops.....Interops-5

FUNCTION	RX Freq/RX Tone	TX Freq/TX Tone	CHAN	FUNCTION	RX Freq/RX Tone	TX Freq/TX Tone	CHAN
TACTICAL	168.2000N/110.9	168.2000N/110.9	2				
COMMAND	170.9750N/110.9	168.7000N/110.9	10				
AIR TO GROUND	168.4000N	168.4000N	12				
AIR TO GROUND	166.6125N	166.6125N	13				
AIR GUARD	168.6250N	168.6250N/110.9	16				

PREPARED BY (RESOURCE UNIT LEADER)

Mark Pacho, RESL (t)

APPROVED BY (PLANNING SECTION CHIEF)

Steverson Moffat

DATE

09/16/2023

TIME

1800

DIVISION ASSIGNMENT LIST

ICS-204

1. BRANCH

I

2.

**Tiger Island
DIV F/J
Page 2 of 2**

3. INCIDENT NAME

Tiger Island

4. OPERATIONAL PERIOD

**Date: 09/17/2023
Time: 0700-1900**

OPERATIONS PERSONNEL

OPERATIONS: Alan Hill PLANNING OPERATIONS:
FIELD OPERATIONS: Kerry Clark
DIVISION/GROUP SUPERVISOR: Wes McKinney, 9/22

BRANCH DIRECTOR: Rick O'Daniel
AIR OPERATIONS BRANCH DIRECTOR: Mike Mowery

RESOURCES ASSIGNED THIS PERIOD

STRIKE TEAM/TASK FORCE/RESOURCE DESIGNATOR	Last Shift	LEADER	NUMBER PERSONS	DROP OFF POINT/TIME	PICK UP POINT/TIME
O-220 TFLD	09/27	Andrew Walters	1	DP40/0700	DP40/1900
E-5029 ENG6 KY-KYS E-6217	E-29 09/24	Ben Spears	2	DP40/0700	DP40/1900
E-5030 ENG6 KY-KYS E-6312	E-30 09/24	K. Radschweit, W. Halbert (t)	2	DP40/0700	DP40/1900
E-5031 ENG6 KY-KYS E-6304	E-31 09/24	M. Wiedewitsch, C. Johnson	2	DP40/0700	DP40/1900
E-5032 ENG6 KY-KYS E-6106	E-32 09/24	S. Hammond, C. Coates (t), J. Fogle	3	DP40/0700	DP40/1900
E-5026 TRPS/ST GA-GAS Strike Team 3	E-5 09/24	Josh Yawn	1*	DP40/0700	DP40/1900
E-5026.5 TRP3 GA-GAS GFC3404	E-5.5 09/24	Christopher Mullis	1*	DP40/0700	DP40/1900
E-5026.8 TRP3 GA-GAS GFC3379	E-5.8 09/24	Anthony Brown	1*	DP40/0700	DP40/1900
O-186 SOFR	09/19	Jay Boykin	1		
AMBU LA 021	-	Amy Etienne, Ridgeley Schaumburg	2	DP30/0700	DP30/1900
E-44 Medic Team 1	9/19 9/28	Andrew West, Alexis Flagg	2	DP30/0700	DP30/1900

CONTROL OPERATIONS:

Task: Patrol for threats from re-burn along the perimeter line and look for starts from lightning strikes. End state is to have a continual 100' mop up standard.

Purpose: Keep fire south of perimeter line, within the current footprint.

End state: Residences and structures are protected. Fire remains within the current footprint.

SPECIAL INSTRUCTIONS:

- IWI IC
- Take charge of scene
 - Contact medic: BK radio TAC 2 or State Radio Interop 5
 - Contact DIVS and Tiger Island Communications as IWI IC
 - Follow Incident Medical Report
 - For backup communications with Tiger Island Communications, call 804-807-5821

State Radios:
 Use.....Zone.....Talk Group
 A/G W.....Interops.....State-3
 Command Tiger Island/IWI.....Interops.....Interops-5

FUNCTION	RX Freq/RX Tone	TX Freq/TX Tone	CHAN	FUNCTION	RX Freq/RX Tone	TX Freq/TX Tone	CHAN
TACTICAL	168.2000N/110.9	168.2000N/110.9	2				
COMMAND	170.9750N/110.9	168.7000N/110.9	10				
AIR TO GROUND	168.4000N	168.4000N	12				
AIR TO GROUND	166.6125N	166.6125N	13				
AIR GUARD	168.6250N	168.6250N/110.9	16				

PREPARED BY (RESOURCE UNIT LEADER)

Mark Pacho, RESL (t)

APPROVED BY (PLANNING SECTION CHIEF)

Steverson Moffat

DATE

09/16/2023

TIME

1800

DIVISION ASSIGNMENT LIST

ICS-204

1. BRANCH

II

2.

Lions Camp Road Fire

3. INCIDENT NAME

Tiger Island

4. OPERATIONAL PERIOD

Date: 09/17/2023

Time: 0700-1900

OPERATIONS PERSONNEL

OPERATIONS: Alan Hill PLANNING OPERATIONS:

FIELD OPERATIONS: Kerry Clark

DIVISION/GROUP SUPERVISOR: Andrew Valdez, 9/18 David Taylor (t), 9/18

BRANCH DIRECTOR: Robert Trincado

AIR OPERATIONS BRANCH DIRECTOR: Mike Mowery

RESOURCES ASSIGNED THIS PERIOD

STRIKE TEAM/TASK FORCE/RESOURCE DESIGNATOR	Last Shift	LEADER	NUMBER PERSONS	DROP OFF POINT/TIME	PICK UP POINT/TIME
O-4007 TFLD	09/18	Kiley Barnes	1	-/0700	-/1900
E-4004 ENG6 Cimarron Hills FPD 23	E-4 09/17	Christopher Benoit	3	-/0700	-/1900
E-4006 ENG6 Grand FPD 23 Engine 340	E-6 09/18	Joseph Starika	4	-/0700	-/1900
E-5033 TRP3 KY-KYS 3104	E-22 09/21	Marcus Porter	2	-/0700	-/1900
O-4003 SOF2	09/19	Michael Heard	1		
O-84 EMPF	09/18	Jason Olson	1		
Ambulance LA 010	-	Dianne Mann, Jeremy Phillips	2		

CONTROL OPERATIONS:

Task: Patrol for threats from re-burn along the perimeter line and look for starts from lightning strikes. End state is to have a continual 100' mop up standard.

Purpose: Keep fire within perimeter line and within the current footprint.

End State: Protection of structural and natural resources from fire, keeping fire within current footprint.

SPECIAL INSTRUCTIONS:

IWI IC

- Take charge of scene
- Contact Medic: BK radio TAC 5 or State Radio Zone R4-R6 COORDCALL Channel R6 COORDTK1
- Contact Division Supervisor and Tiger Island Communications as IWI IC
- Follow Incident Medical Report
- For back-up IWI communications with Tiger Island Communications call 804-807-5821

State Radios:

USE.....Zone.....Talk Group

CMD/IWI.....R4-R6COORDCALL.....R6 COORDTK1

FUNCTION	RX Freq/RX Tone	TX Freq/TX Tone	CHAN	FUNCTION	RX Freq/RX Tone	TX Freq/TX Tone	CHAN
TACTICAL	166.7750N/110.9	166.7750N/110.9	5				
AIR TO GROUND	168.4000N	168.4000N	12				
AIR TO GROUND	166.6125N	166.6125N	13				
AIR GUARD	168.6250N	168.6250N /110.9	16				

PREPARED BY (RESOURCE UNIT LEADER)

Teresa Moss

APPROVED BY (PLANNING SECTION CHIEF)

Steverson Moffat

DATE

09/16/2023

TIME

1800

DIVISION ASSIGNMENT LIST

ICS-204

1. BRANCH

II

2.

Hwy 113 Fire
DIV B

3. INCIDENT NAME

Tiger Island

4. OPERATIONAL PERIOD

Date: 09/17/2023
Time: 0700-1900

OPERATIONS PERSONNEL

OPERATIONS: Alan Hill PLANNING OPERATIONS:
FIELD OPERATIONS: Kerry Clark
DIVISION/GROUP SUPERVISOR: Derek Hoban, 9/19

BRANCH DIRECTOR: Robert Trincado
AIR OPERATIONS BRANCH DIRECTOR: Mike Mowery

RESOURCES ASSIGNED THIS PERIOD

STRIKE TEAM/TASK FORCE/RESOURCE DESIGNATOR	Last Shift	LEADER	NUMBER PERSONS	DROP OFF POINT/TIME	PICK UP POINT/TIME	
E-5008 ENG6 SC-SCS E-15361	E-27	09/24	James Brunson, Conner Estes	2	-/0700	-/1900
E-5009 ENG6 SC-SCS E-14822	E-28	09/24	Kyle Minasian, Taylor Cabe	2	-/0700	-/1900
E-5002.2 FFT1		09/17	Katrina Hurley	1	-/0700	-/1900
E-5002.3 FFT2		09/17	Tyler Mathis	1	-/0700	-/1900
O-6001 SOFR		09/22	Kurt Kause	1		
E-41 Medic Team 4		09/22	Jarrod Gavagni Benjamin Powers	2		
AMBU LA 13		-	Jessica Trichel Michael Hice	2		

CONTROL OPERATIONS:

TASK: Patrol lines with engines, mop up threats to containment lines to three chains (200') where accessible. Access and locate areas needing temporary repairs to stream crossings and lines intersecting any waterways. Mitigate reburn potential near control lines. Utilize IR to ground truth hot spots.

PURPOSE: To halt progression of the fire perimeter. Eliminate threats to homes and infrastructure surrounding the fire.

END STATE: Risk to infrastructure and the public has been mitigated.

SPECIAL INSTRUCTIONS:

IWI IC

- Take charge of scene
- Contact Medic: BK radio TAC 5 or State Radio Zone R4-R6 COORDCALL Channel R6 COORDTK1
- Contact Division Supervisor and Tiger Island Communications as IWI IC
- Follow Incident Medical Report
- For back-up IWI communications with Tiger Island Communications call 804-807-5821

State Radios:

USE.....Zone.....Talk Group

CMD/IWI.....R4-R6CoordCall.....R6 COORDTK1

FUNCTION	RX Freq/RX Tone	TX Freq/TX Tone	CHAN	FUNCTION	RX Freq/RX Tone	TX Freq/TX Tone	CHAN
TACTICAL	166.7250N/110.9	166.7250N /110.9	4				
AIR TO GROUND	169.3625N	169.3625N	14				
AIR TO GROUND	169.2000N	169.2000N	15				
AIR GUARD	168.6250N	168.6250N /110.9	16				

PREPARED BY (RESOURCE UNIT LEADER)

Teresa Moss

APPROVED BY (PLANNING SECTION CHIEF)

Steverson Moffat

DATE

09/16/2023

TIME

1800

DIVISION ASSIGNMENT LIST

ICS-204

1. BRANCH
II

2. **Hwy 113 Fire
DIV G**

3. INCIDENT NAME
Tiger Island

4. OPERATIONAL PERIOD
**Date: 09/17/2023
Time: 0700-1900**

OPERATIONS PERSONNEL

OPERATIONS: Alan Hill PLANNING OPERATIONS:
FIELD OPERATIONS: Kerry Clark
DIVISION/GROUP SUPERVISOR: Joe Names, 9/21

BRANCH DIRECTOR: Robert Trincado
AIR OPERATIONS BRANCH DIRECTOR: Mike Mowery

RESOURCES ASSIGNED THIS PERIOD

STRIKE TEAM/TASK FORCE/RESOURCE DESIGNATOR	Last Shift	LEADER	NUMBER PERSONS	DROP OFF POINT/TIME	PICK UP POINT/TIME
E-77 ENG6 UTSCS Mt Pleasant VFD	09/17	Brandon Johnson	3	-/0700	-/1900
E-4007 ENG6 Fire Trax E-7	09/17	Jonathan Roberts	3	-/0700	-/1900
O-6001 SOFR	09/22	Kurt Kause	1		
E-41 Medic Team 4	09/22	Jarrold Gavagni	2		
AMBU LA 13	-	Jessica Trichel Michael Hice	2		

CONTROL OPERATIONS:

TASK: Patrol lines with engines, mop up threats to containment lines to three chains (200') where accessible. Access and locate areas needing temporary repairs to stream crossings and lines intersecting any waterways. Mitigate reburn potential near control lines. Utilize IR to ground truth hot spots.

PURPOSE: To halt progression of the fire perimeter. Eliminate threats to homes and infrastructure surrounding the fire.

END STATE: Risk to infrastructure and the public has been mitigated.

SPECIAL INSTRUCTIONS:

IWI IC

- Take charge of scene
- Contact Medic: BK radio TAC 5 or State Radio Zone R4-R6 COORDCALL Channel R6 COORDTK1
- Contact Division Supervisor and Tiger Island Communications as IWI IC
- Follow Incident Medical Report
- For back-up IWI communications with Tiger Island Communications call 804-807-5821

State Radios:
USE.....Zone.....Talk Group
CMD/IWI.....R4-R6COORDCALL.....R6 COORDTK1

FUNCTION	RX Freq/RX Tone	TX Freq/TX Tone	CHAN	FUNCTION	RX Freq/RX Tone	TX Freq/TX Tone	CHAN
TACTICAL	168.6000N/110.9	168.6000N /110.9	3				
AIR TO GROUND	169.3625N	169.3625N	14				
AIR TO GROUND	169.2000N	169.2000N	15				
AIR GUARD	168.6250N	168.6250N /110.9	16				

PREPARED BY (RESOURCE UNIT LEADER) Teresa Moss	APPROVED BY (PLANNING SECTION CHIEF) Steverson Moffat	DATE 09/16/2023	TIME 1800
---	--	--------------------	--------------

DIVISION ASSIGNMENT LIST

ICS-204

1. BRANCH

II

2.

**Hwy 113 Fire
DIV K**

3. INCIDENT NAME

Tiger Island

4. OPERATIONAL PERIOD

Date: 09/17/2023

Time: 0700-1900

OPERATIONS PERSONNEL

OPERATIONS: Alan Hill
PLANNING OPERATIONS:
FIELD OPERATIONS: Kerry Clark
DIVISION/GROUP SUPERVISOR: Tyler Van Ormer, 9/22

BRANCH DIRECTOR: Robert Trincado

AIR OPERATIONS BRANCH DIRECTOR: Mike Mowery

RESOURCES ASSIGNED THIS PERIOD

STRIKE TEAM/TASK FORCE/RESOURCE DESIGNATOR	Last Shift	LEADER	NUMBER PERSONS	DROP OFF POINT/TIME	PICK UP POINT/TIME
O-4005 TFLD	09/19	Brian Ries	1	-/0700	-/1900
O-4006 TFLD	09/19	Shiloh MacMillen (t)	1	-/0700	-/1900
E-4002 ENG6 Timberline B07048	09/18	E. Brink C. Morton (t)	3	-/0700	-/1900
E-4009 ENG6 NCF 631-2246	E-9 09/19	Benjamin Ranger	3	-/0700	-/1900
E-4010 ENG6 Big State Wildfire LLC	E-10 09/19	Colten Naef	3	-/0700	-/1900
E-4015 WTT2 WT-210	09/21	S. Pina, A. Rojas	2	-/0700	-/1900
O-6001 SOFR	09/22	Kurt Kause	1		
E-41 Medic Team 4	09/22	Jarrold Gavagni Benjamin Powers	2		
AMBU LA 13	-	Jessica Trichel Michael Hice	2		

CONTROL OPERATIONS:

TASK: Patrol lines with engines, mop up threats to containment lines to three chains (200') where accessible. Access and locate areas needing temporary repairs to stream crossings and lines intersecting any waterways. Mitigate reburn potential near control lines. Utilize IR to ground truth hot spots.

PURPOSE: To halt progression of the fire perimeter. Eliminate threats to homes and infrastructure surrounding the fire.

END STATE: Risk to infrastructure and the public has been mitigated.

SPECIAL INSTRUCTIONS:

IWI IC

- Take charge of scene
- Contact Medic: BK radio TAC 5 or State Radio Zone R4-R6 COORDCALL Channel R6 COORDTK1
- Contact Division Supervisor and Tiger Island Communications as IWI IC
- Follow Incident Medical Report
- For back-up IWI communications with Tiger Island Communications call 804-807-5821

State Radios:

USE.....Zone.....Talk Group

CMD/IWI.....R4-R6CoordCall.....R6 COORDTK1

FUNCTION	RX Freq/RX Tone	TX Freq/TX Tone	CHAN	FUNCTION	RX Freq/RX Tone	TX Freq/TX Tone	CHAN
TACTICAL	168.2000N/110.9	168.2000N /110.9	2				
AIR TO GROUND	169.3625N	169.3625N	14				
AIR TO GROUND	169.2000N	169.2000N	15				
AIR GUARD	168.6250N	168.6250N /110.9	16				

PREPARED BY (RESOURCE UNIT LEADER)

Teresa Moss

APPROVED BY (PLANNING SECTION CHIEF)

Steverson Moffat

DATE

09/16/2023

TIME

1800

DIVISION ASSIGNMENT LIST

ICS-204

1. BRANCH <div style="text-align: center; font-size: 2em; font-weight: bold;">II</div>	2. <div style="text-align: center; font-size: 1.5em; font-weight: bold;">HWY 113 DIV S/X</div>
---	---

3. INCIDENT NAME <div style="text-align: center; font-size: 1.5em; font-weight: bold;">Tiger Island</div>	4. OPERATIONAL PERIOD <div style="text-align: center; font-size: 1.2em; font-weight: bold;">Date: 09/17/2023 Time: 0700-1900</div>
--	---

OPERATIONS PERSONNEL

OPERATIONS: Jon Wallace PLANNING OPERATIONS: STRATEGIC OPERATIONS: Kerry Clark DIVISION/GROUP SUPERVISOR: Andy Heisey, 09/22	BRANCH DIRECTOR: Robert Trincado AIR OPERATIONS BRANCH DIRECTOR: Mike Mowery
---	---

RESOURCES ASSIGNED THIS PERIOD

STRIKE TEAM/TASK FORCE/RESOURCE DESIGNATOR	Last Shift	LEADER	NUMBER PERSONS	DROP OFF POINT/TIME	PICK UP POINT/TIME
O-4011 TFLD	09/21	Greg Cohen	1	0700	1900
E-4008 ENG6 Agency BLM 7660	E-8 09/19	Skyler Cruz	4	0700	1900
E-4011 ENG6 Clearwater	E-11 09/18	Brian Terry	3	0700	1900
E-4017 ENG6-KBM Advisors Alpine 4	E-80 09/18	Jeremia Giles	3	0700	1900
E-5004 TPS3 GA-GAS Tractor Plow ST2	E-4 09/24	Jason Reese	1*	DP40/0700	1900
E-5004.3 TRP3 GA-GAS 3376	E 4.3 09/24	Henry Roberson	1*	DP40/0700	1900
E-5004.6 TRP6 GA-GAS 3413	E-4.6 09/24	Kane Hilliard	1*	DP40/0700	1900
E-5004.16 TRP3 GA-GAS GFC3338	E-26.3 09/24	Caleb Kitchens	1*	DP40/0700	1900
O-6001 SOFR	09/22	Kurt Kause	1	0700	1900
E-41 Medic Team 4	09/22	Jarrod Gavagni, Benjamin Powers	2		
AMBU LA 13	-	Jessica Trichel Michael Hice	2		

CONTROL OPERATIONS:

Task: Patrol lines with engine, mop up threats to containment lines and three chains (200') where accessible. Access and locate areas needing temporary repairs to stream crossings and lines intersecting any waterways. Mitigate reburn potential near control lines. Utilize IR to ground truth hot spots.

Purpose: To halt progression of the fire perimeter. Eliminate threats to homes and infrastructure surrounding the fire area.

End State: Risk to infrastructure and the public has been mitigated.

SPECIAL INSTRUCTIONS:

IWI IC

- Take charge of the scene
- Contact Medic: BK radio TAC 1 or State Radio Zone R4-R6 COORDCALL Channel R6 COORD TK1
- Contact Div Sup & Tiger Island Communications as IWI IC
- Follow Incident Medical Report
- For back-up IWI communications with Tiger Island Communications call 804-807-5821

State Radios:

USE.....ZONE.....TALK GROUP
CMD/IWI.....R4-R6CoordCall.....R6 COORDTK1

FUNCTION	RX Freq/RX Tone	TX Freq/TX Tone	CHAN	FUNCTION	RX Freq/RX Tone	TX Freq/TX Tone	CHAN
TACTICAL	168.0500N/110.9	168.0500N/110.9	1				
AIR TO GROUND	169.3625N	169.3625N	14				
AIR TO GROUND	169.2000N	169.2000N	15				
AIR GUARD	168.6250N	168.6250N / 110.9	16				

PREPARED BY (RESOURCE UNIT LEADER) Teresa Moss	APPROVED BY (PLANNING SECTION CHIEF) Steverson Moffat	DATE 09/16/23	TIME 1800
---	--	----------------------	------------------

DIVISION ASSIGNMENT LIST

ICS-204

1. BRANCH
II

2. **Elizabeth
Div C/Y**

3. INCIDENT NAME
Tiger Island

4. OPERATIONAL PERIOD
**Date: 09/17/2023
Time: 0700-1900**

OPERATIONS PERSONNEL

OPERATIONS: Alan Hill PLANNING OPERATIONS:
FIELD OPERATIONS: Kerry Clark
DIVISION/GROUP SUPERVISOR: Russell Harris 9/17

BRANCH DIRECTOR: Robert Trincado
AIR OPERATIONS BRANCH DIRECTOR: Mike Mowery

RESOURCES ASSIGNED THIS PERIOD

STRIKE TEAM/TASK FORCE/RESOURCE DESIGNATOR	Last Shift	LEADER	NUMBER PERSONS	DROP OFF POINT/TIME	PICK UP POINT/TIME
O-131 TFLD	09/17	Ben Crum	1	0700	1900
E-65 ENG6 Williams LLC	09/18	Daniel Wood	3	0700	1900
O-4003 SOF2	09/19	Michael Heard	1		
E-40 Medic Team 3	09/22	Audrey Newman	2		
AMBU LA 13	-	Jessica Trichel Michael Hice	2		

CONTROL OPERATIONS:
 TASK: Patrol lines with engines, mop up threats to containment lines to three chains (200') where accessible. Access and locate areas needing temporary repairs to stream crossings and lines intersecting any waterways. Mitigate reburn potential near control lines. Utilize IR to ground truth hot spots.
 PURPOSE: To halt progression of the fire perimeter. Eliminate threats to homes and infrastructure surrounding the fire.
 END STATE: Risk to infrastructure and the public has been mitigated.

SPECIAL INSTRUCTIONS:
 IWI IC

- Take charge of the scene
- Contact Medic: BK radio TAC 5 or State Radio Zone R4-R6 COORDCALL Channel R6 COORDTK1
- Contact Div Sup & Tiger Island Communications as IWI IC
- Follow Incident Medical Report
- For back-up IWI communications with Tiger Island Communications call 804-807-5821

State Radios:
 USE.....ZONE.....TALK GROUP
 CMD/IWI.....R4-R6CoordCall.....R6 COORDTK1

FUNCTION	RX Freq/RX Tone	TX Freq/TX Tone	CHAN	FUNCTION	RX Freq/RX Tone	TX Freq/TX Tone	CHAN
TACTICAL	166.7750N/110.9	166.7750N/110.9	5				
AIR TO GROUND	169.3625N	169.3625N	14				
AIR TO GROUND	169.2000N	169.2000N	15				
AIR GUARD	168.6250N	168.6250N / 110.9	16				

PREPARED BY (RESOURCE UNIT LEADER) Teresa Moss	APPROVED BY (PLANNING SECTION CHIEF) Steverson Moffat	DATE 09/16/2023	TIME 1800
---	--	--------------------	--------------

AIR OPERATIONS SUMMARY

ICS 220

Prepared By: Mike Mowery

Prepared Date: 9/16/2023

Prepared Time: 1700

1. INCIDENT NAME: Tiger Island/ Lions Camp Fires (West Fires) Hwy 113/Elizabeth (East Fires)	2. OPS PERIOD DATE: 09/17/2023	START TIME: 0700	END TIME: 2000	SUNRISE: 0658	SUNSET: 1918
---	--	----------------------------	--------------------------	-------------------------	------------------------

3. REMARKS (Safety Notes, Hazards, Air Operations Special Equipment, etc.): All GPS data to be collected in DEGREES and DECIMAL MINUTES format. CAUTION: Powerlines, roads and smoke. HELISPOTS: Notify SIT of any new helispots with Type (2 or 3). DRONES: Be aware of drones in the fire area and do not fly until they are cleared. If observed, try to locate the pilot and have them land and leave the area. We cannot fly if drones are present.	4. Helibase Information: Tiger Island Helibase Beauregard Regional Airport (DRI) 1220 First Ave. DeRidder, LA 70634	5. TFR's: NOTAM: 3/7821 (expires 9/24) Surface to 2000 feet NOTAM: 3/7822 (expires 9/24) Surface to 2000 feet Notify FAA of intrusions: http://kfr.faa.gov
--	--	--

6. PERSONNEL		7. FREQUENCIES		8. Medevac: See Medical Plan	
PERSONNEL	NAME	PHONE #	AM	FM	
AOBD	Mike Mowery	870-615-0287	A/A Primary - Tiger Island 120.600 A/A Secondary - Tiger Island 134.975		AIRTANKERS, SEATS, AIR ATTACK – Available on request (AEX)
ASGS-T	Clinton Agidius	386-585-0848	A/A Primary - Hwy 113 118.350 A/A Secondary - Hwy 113 119.475		Order Aircraft Thru Operations
ATGS:	Doug Ross	951-288-5372	A/G Primary - Tiger Island 168.400		Air Attack: N8PQ
ATGS-T:	Kevin O'Hara	530-228-3876	A/G Secondary - Tiger Island 166.6125		
HEBM	Shannon Gurney	603-452-8081	A/G Primary - Hwy 113 169.3625 A/G Secondary - Hwy 113 169.200		Mail Costs Daily to: 2023.tigerisland.finance@firenet.gov . Put 'aircraft costs' in the subject line.
			DECK	163.100	

9. Aircraft

FAA #	TY	MAKE/MODEL	BASE	AVAIL	START	REMARKS	FAA #	TY	MAKE/ MODEL	BASE	AVAIL	START	REMARKS
0HT	1	S-61	DRI	0800	0830	Tanked							
3RC	2	Bell 205++	DRI	0800	0830	Tanked							
8MG	3	AS350	DRI	0800	0830	Recons	8PQ		Aero Commander 690A	LCH	0800	0830	Air Attack

Controlled Unclassified Information/Basic

ICS 205

COMMUNICATION PHONE# - 804-807-5821

INCIDENT RADIO COMMUNICATIONS PLAN		Incident Name TIGER ISLAND FIRE, HWY 113 FIRE, LIONS CAMP ROAD FIRE, ELIZABETH FIRE			Date/Time Prepared: September 16, 2023 1700 HRS		Operational Period Date/Time From: 09/17/23 0700 HRS To: 09/17/23 1900 HRS					
Ch #	Function	Channel Name/Trunked Radio System Talk Group	Assignment	RX Freq	N or W	RX Tone/NAC	TX Freq	N or W	Tx Tone/NAC	Mode	Remarks	
1	TAC	TAC 1	DIV A/O/W-TIGER DIV S/X - HWY-113	168.0500N		110.9	168.0500N		110.9	A		
2	TAC	TAC 2	DIV F/J - TIGER DIV K - HWY-113	168.2000N		110.9	168.2000N		110.9	A		
3	TAC	TAC 3	DIV G - HWY-113	168.6000N		110.9	168.6000N		110.9	A		
4	TAC	TAC 4	DIV B - HWY-113	166.7250N		110.9	166.7250N		110.9	A		
5	TAC	TAC 5	ELIZABETH FIRE Div C/Y LIONS CAMP FIRE	166.7750N		110.9	166.7750N		110.9	A	Elizabeth and Lions Camp Fires	
6												
7	TAC	D4 WEST TALK		151.3700N		110.9	151.3700N		110.9	A	Local and State units	
8	TAC	WEST FIRE 1		151.4000N		110.9	151.4000N		110.9	A	Local and State units	
9	TAC	VFIRE 21		154.2800N		156.7	154.2800N		156.7	A	Local and State units	
10	COMMAND	CMD 1	DIV F/J	170.9750N		110.9	168.7000N		110.9	A	Command Repeater for Tiger Island	
11	COMMAND	CMD 2	DIV A/O/W	170.0125N		110.9	165.2500N		110.9	A	Command Repeater for Tiger Island	
12	AIR TO GROUND	A/G1WEST	A/G PRIMARY - WEST	168.4000N			168.4000N			A	Lions Camp Road Fire/Tiger Island Fire Air to Ground Primary	
13	AIR TO GROUND	A/G2WEST	A/G SECONDARY WEST	166.6125N			166.6125N			A	Lions Camp Road Fire/Tiger Island Fire Air to Ground Secondary	
14	AIR TO GROUND	A/G1EAST	A/G PRIMARY - EAST	169.3625N			169.3625N			A	Hwy 113 Fire and Elizabeth Fire Primary Air to Ground	
15	AIR TO GROUND	A/G2EAST	A/G SECONDARY EAST	169.2000N			169.2000N			A	Hwy 113 Fire and Elizabeth Fire Secondary Air to Ground	
16	AIR GUARD	AIRGUARD	ALL	168.6250N			168.6250N		110.9	A	Air Guard	
5. Prepared by (Communications Unit) Mark Spann, deputy COML		Incident Location: TIGER ISLAND ICP County/State: BEAUREGARD/LA			CLONE DATE 09/10 LA							

*** Special Instructions for State Radios ***

See Division/Group Assignment List (ICS-204) for specific instructions.

DAILY FINANCE PROCESSES

- If you are an **AD**, we need a copy of your **Casual Hire form & Resource Order**.
- If you are a **Cooperator or Contractor**, we need a copy of your **Agreement/Contract and Resource Order**.
- All **Contract/Cooperator Equipment** needs to have a **Pre-Use Inspection form**.
- If you are a **Crew**, we need a copy of your **Manifest** as well as the documents mentioned above.
- If you are an **Overhead Resource**, we need a copy of your **Resource Order**.
- If you are a **Southern Compact Resource**, we need a copy of your **Resource Order and Pre-Use Inspection form**.
 - **CTRs**: No more than 2 days per CTR
 - **Shift Ticket**: No more than 1 day per shift ticket.
 - Record your time in full day increments **ONLY**. Include in the remarks the fire you worked on that day.

In the SUBJECT LINE put OVERHEAD with O# or EQUIPMENT with E# and the name of the fire you are working DAILY to the TIGER ISLAND FIRE email address

Hazard Pay Please include **DETAILED** justification for Hazard Pay claimed in remarks section: i.e. "patrolling on uncontrolled fireline", "scouting on uncontrolled fireline" "working on uncontrolled fireline"

Please send as a PDF (no JPEG): 2023.tigerisland.finance@firenet.gov

COMP/CLAIMS- During and prior to release from an incident, personnel may request repair or replacement of equipment or property that was lost or damaged during the incident. While it may be obvious that equipment must follow the OF-289 process, some additional examples of property that must also follow this process for repair or replacement include **tires** and **chainsaws**.

For further assistance on submission of a claim, contact Susan Deimel at [501-337-3598](tel:501-337-3598)

FINANCE OPPORTUNITY

Personnel Resources

RO	Resource	Issue
O-99	Cameron Meganck	Missing CTRs 9/11-current

Equipment Resources

RO	Resource	Issue
E-5004	GA Tractor Plow Strike Team	NEED CLARIFICATION ON STs, Need all inspections to cleanup unknown equipment & trailers

FINANCE DEMOB ONLY

To ensure we leave a complete finance package that allows LA-LAS to file the FMAGs and complete billing, we must have all supporting expense documentation sent back to the incident. You must email a copy of your complete final travel payment document (for example, travel voucher) with all receipts and itemized expense records for these fires to the following email box. In the subject line, **include the CURRENT RO# and "FMAG EXPENSES."** SEND TO THE EMAIL BELOW.

2023.tigerisland.finance@firenet.gov

Examples of expenses that need to be included in packet/email following DEMOB:

1. Final OF-286/OF-288 to include closed out travel home time.
2. Final copy of Travel Voucher and/or Travel Reimbursement to include ALL applicable receipts such as: Resource Order(s)/Travel Authorizations, documentation for cost of airfare, Per Diem (part of travel voucher), lodging, rental car fuel and airport parking

TIGER ISLAND FIRE

DEMOBILIZATION CHECK-OUT PROCESS

This incident is using a virtual checkout process for demobilization.
Please do not leave the incident until the following steps have been completed!

1. SUPERVISORS:

- A. When you identify excess resources
OR
- B. 72 hours prior to demobilization date (timing out),

[Click here](#) or use the QR code on the right to notify the DMOB



**Supervisor submits:
Demob Request Form**

2. RESOURCE: If you need a flight home,

- A. [Click here](#) or scan the QR code for the Flight Request Form at least 72 hours prior to your demob date.
- B. After you submit that form call the DMOB at 202-669-6141 to provide your Name and DOB (as shown on ID) and to confirm the details for your flight reservation.



Flight Request Form

3. RESOURCE: On your demob date, please check out with the following units:

- Supply Unit – Return gear and supplies.
- Facilities – Only if you are a Compact Resource, notify 470-755-9274.
- Ground Support – Return pool NERV rentals, receive inspections, etc.
- Communications Unit - Return radios and other communications equipment.
- Time/Finance – Ensure that all CTRs and/or shift tickets have been submitted and you have received your final, signed OF-288 Time Report or OF-286 invoice.

4. RESOURCE: Once you have completed the above steps, [Click here](#) or scan the QR code to the right and fill out the *Demob Checkout Form*.

**PLEASE DO NOT FILL OUT THE DEMOB RELEASE FORM
UNTIL ALL PRIOR STEPS HAVE BEEN COMPLETED!**



**Resource Submits:
Demob Checkout Form**

Contact the Demob Unit Leader for any questions!

Rebecca Bulls: (202) 669-6141

2023.tigerisland.demob@firenet.gov

TENTATIVE RELEASES

09/17/2023

EQUIPMENT

E-62	0700	(ENG6)	ALLEN FIRE LLC - C37128
E-78	0700	(ENG6)	TOM HAYNES. - D38004
E-5020	0700	(VUTV)	VA-VAS POLARUS 76787
E-5010	0800	(PUP1)	NCNCS PA-4149
E-5019	0800	(VUTV)	VA-VAS POLARUS 72769
E-90	1000	(FUT2)	MACRO COMPANIES INC. DBA

OVERHEAD

O-99	0400	(HEBM)	MEGANCK, CAMERON H
O-149	0700	(PIOC)	ENGLE, JASON
O-144	0900	(FFT2)	BORING, MASON SCOTT
O-145	0900	(FFT2)	DESMITH, DALE RICHARD
O-20	0900	(SEC2)	FOWLER, DAVID
O-1	1800	(LOFR)	CLAYBROOK, ROBERT
O-5002	0900	(TFLD)	HAMILTON, JEREMY ADAM

09/18/2023

EQUIPMENT

E-4004	0600	(ENG6)	CIMARRON HILLS FPD 23
E-77	0700	(ENG6)	UTSCS MT PLEASANT VFD BR52
E-103	0900	(PUP1)	NCNCS PA-1457
E-86	1000	(LOW2)	ALALS 4-101611 CLEBURNE 32
E-88	1000	(TRAT)	ALALS 4-106093 FAYETTE 31

OVERHEAD

O-131	0900	(TFLD)	CRUM, BENJAMIN L
O-133	0900	(HEQB)	HARRIS, RUSSELL M
O-160	1600	(GISS)	TELLER, TERRI A
O-159	1800	(LOFR)	FRANCIS, ROBERT L

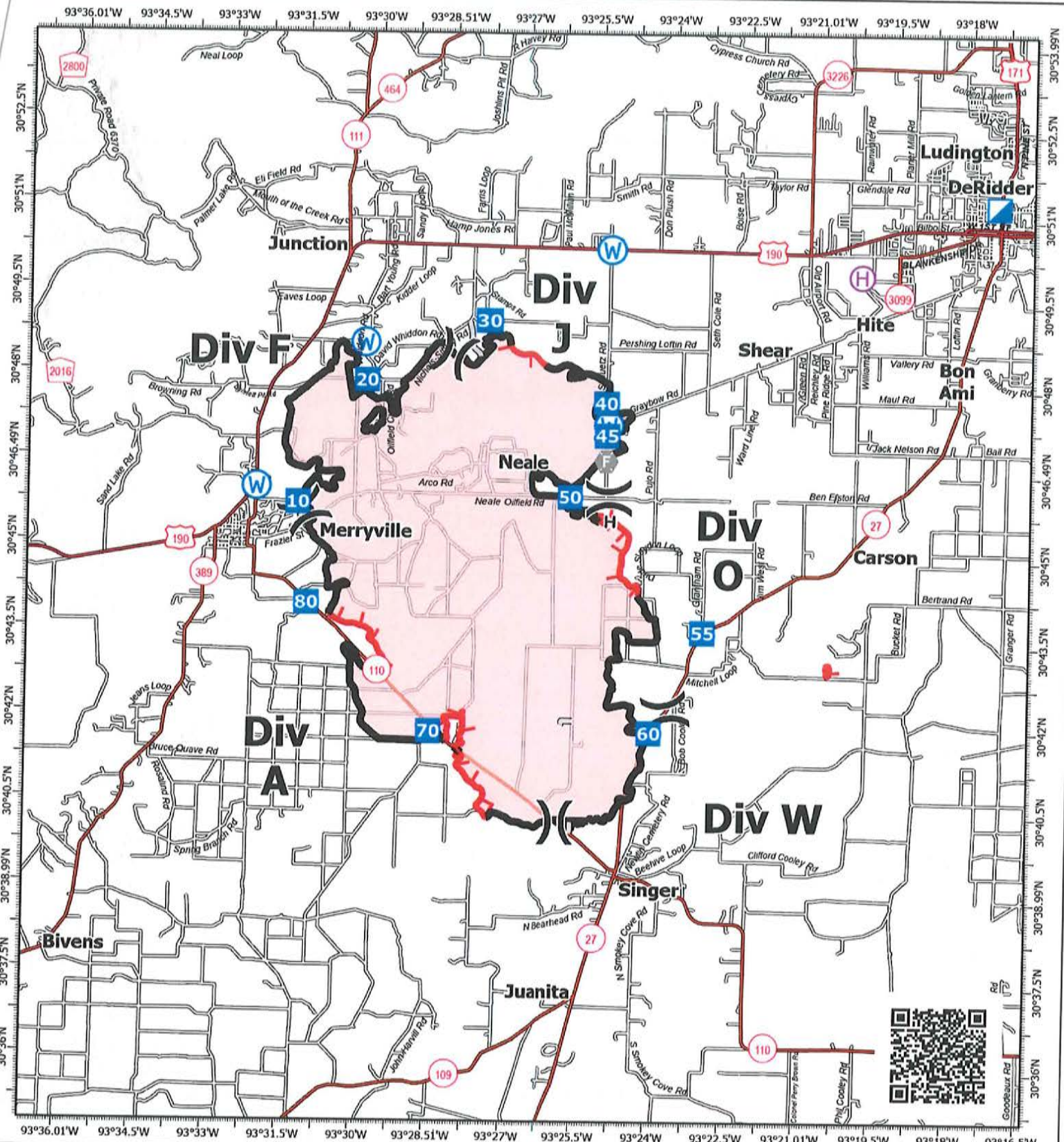
09/19/2023

EQUIPMENT

E-65	0700	(ENG6)	WILLIAMS WILDLAND FIRE
E-76	0700	(ENG6)	WILDFIRE RESOURCES &

OVERHEAD

O-84	0700	(EMPF)	EMERGENCYRESPONSEFIREMEDICALLL
O-161	0900	(HEBM)	GURNEY, SHANNON MARIE
O-4	1000	(TFLD)	TAYLOR, DAVID LEE
O-4007	1000	(TFLD)	BARNES, KILEY P



IAP Map

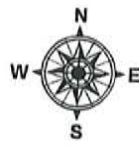
Tiger Island

LA-LAS-000252

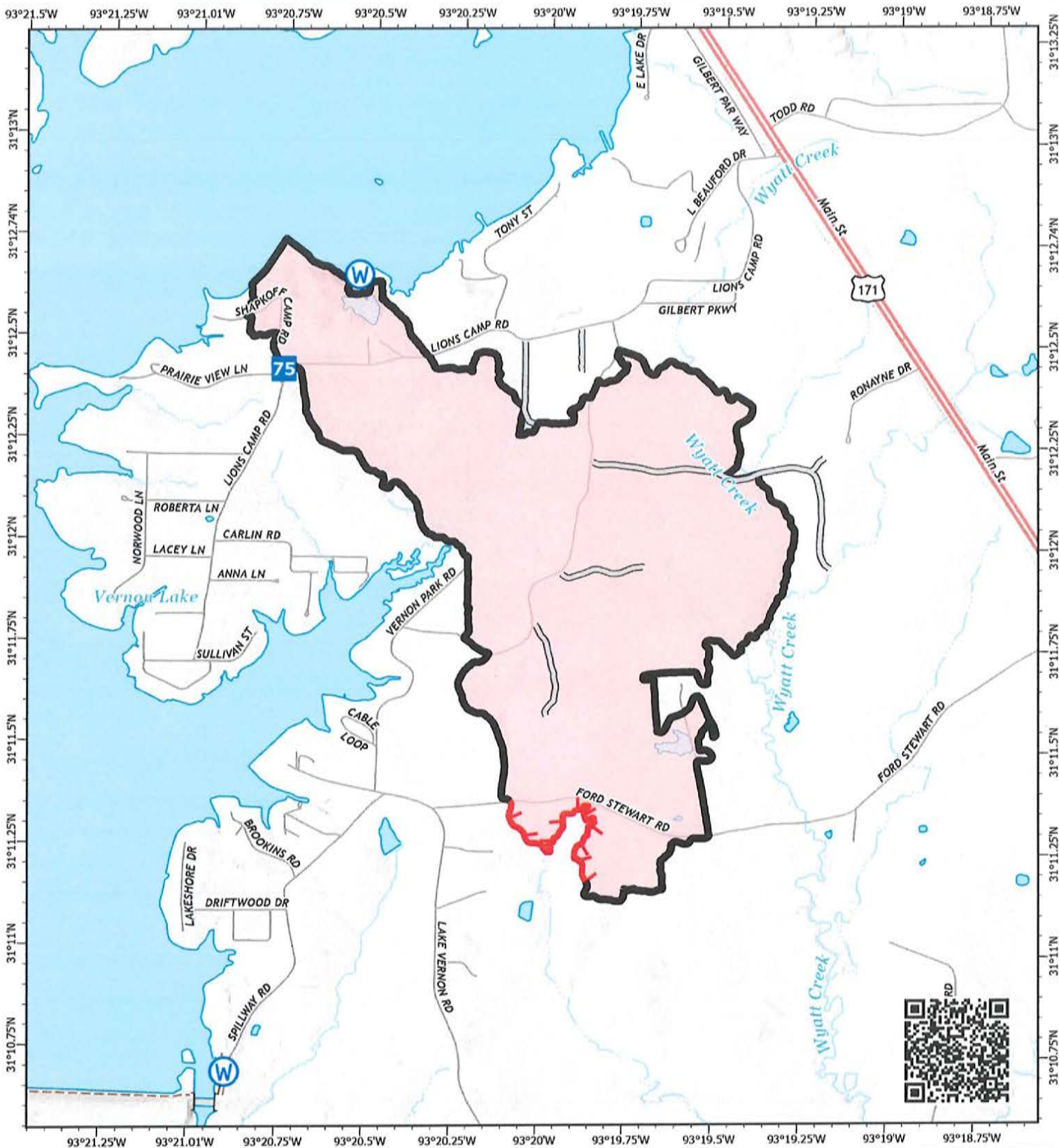
September 17, 2023 Day

31,087 acres at 9/12/2023 @ 0900

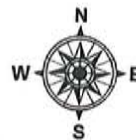
1:170,000 | SA Blue Team GIS | 9/16/2023 1757
 Acres from IR and GPS
 North American 1983 Datum, Lat/Long Grid




- Helibase
- Division Break
- Incident Command Post
- Drop Point
- Fire Station
- Water Source
- Contained
- Uncontained
- Completed Hand Line
- Access or Improved Road
- Wildfire Daily Fire Perimeter



IAP Map
 Lions Camp Road
 LA-LAS-000281
 September 17, 2023 Day
 787 acres at 9/8/2023 @ 0900



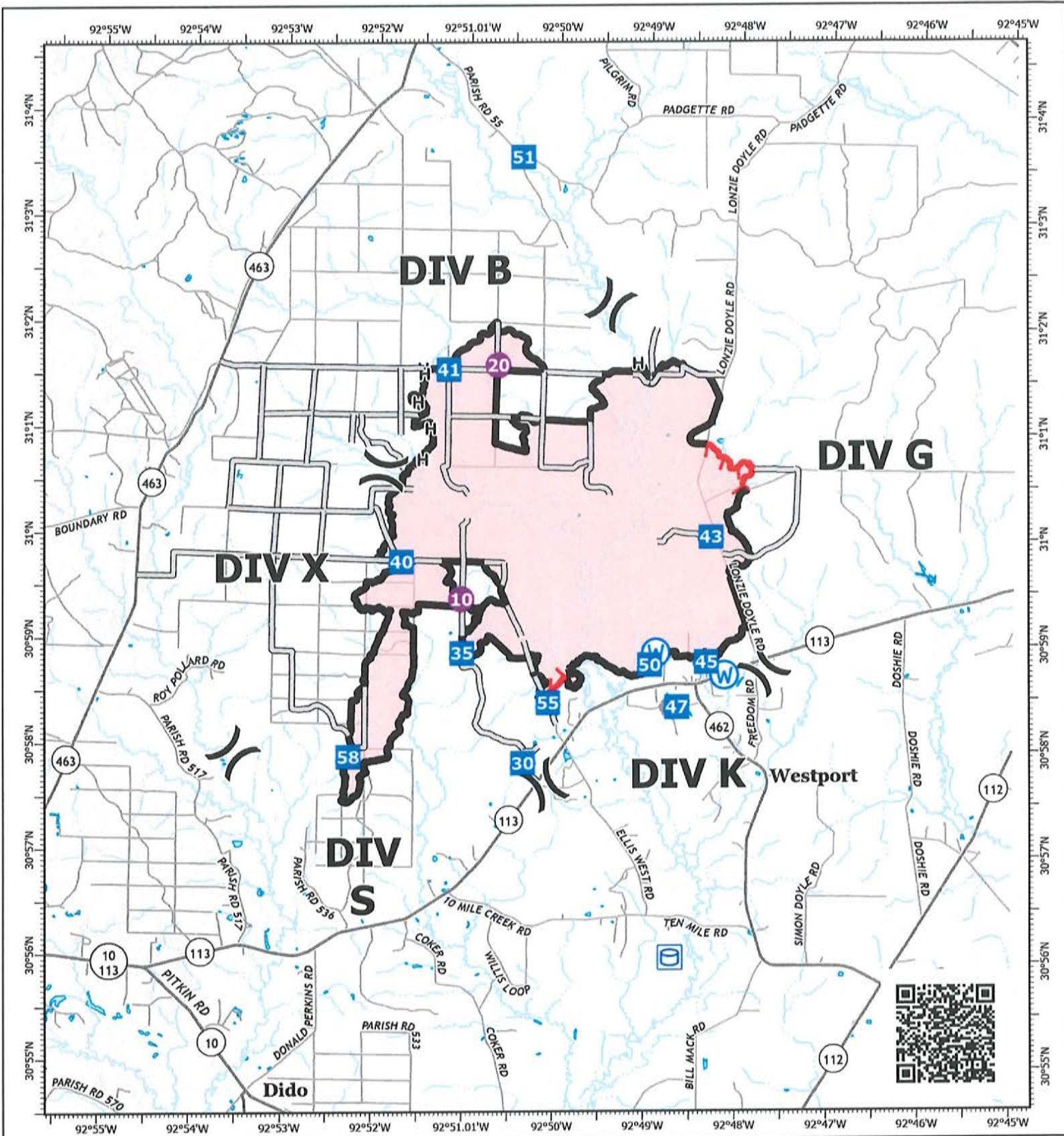
- Wildfire Daily Fire Perimeter
- Contained
- Uncontained
- Access or Improved Road
- Drop Point
- Water Source



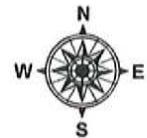
Miles

1:24,000 | SA Blue Team GIS | 9/16/2023 1749
 Acres from IR and GPS
 North American 1983 Datum, LatLong Grid

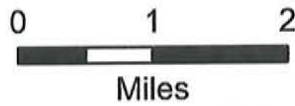




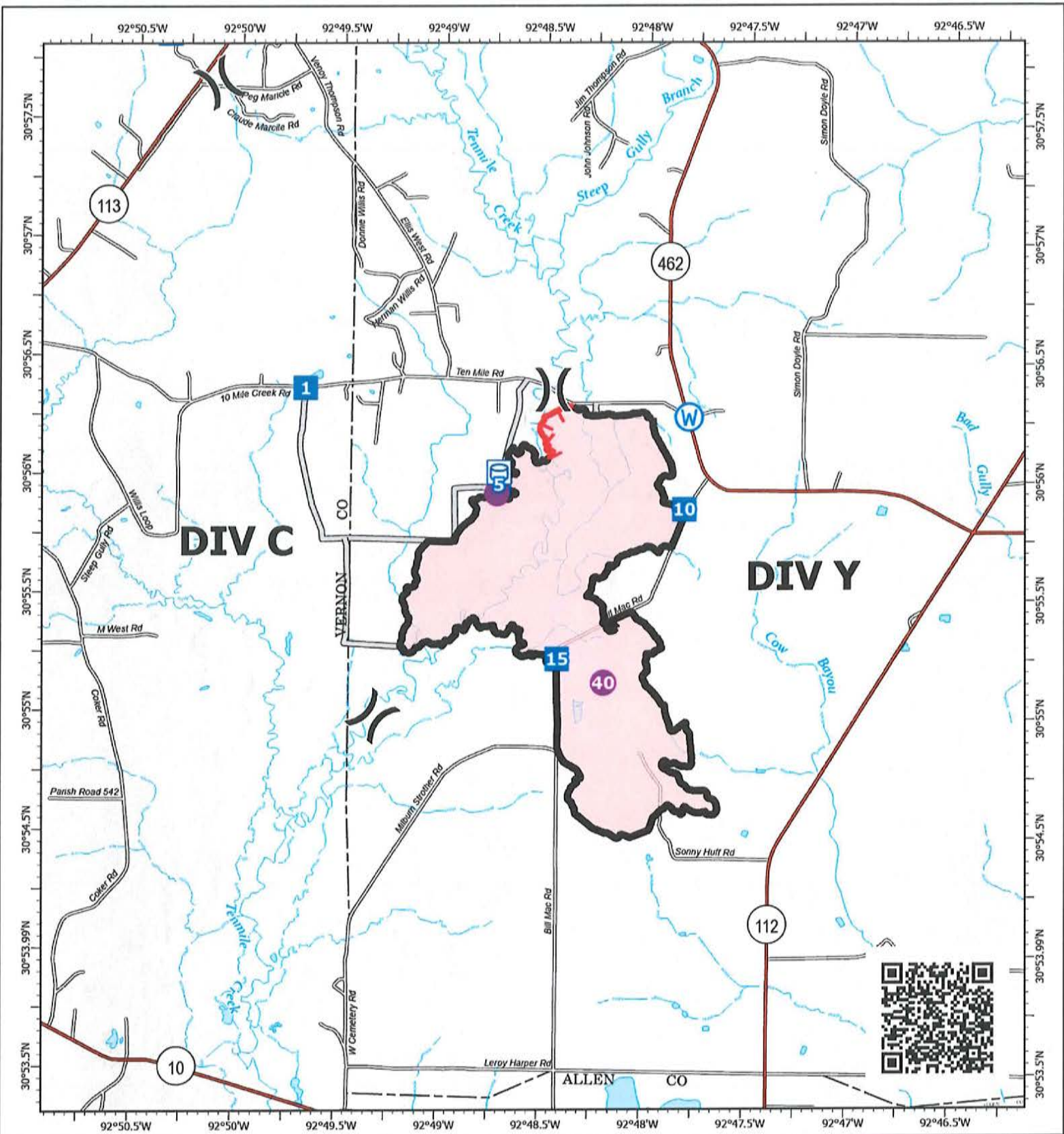
IAP Map
 Hwy 113
 LA-LAS-000256
 September 17, 2023 Day
 7,124 acres at 9/8/2023 @ 0900




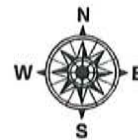
- Wildfire Daily Fire Perimeter
- Contained
- Uncontained
- Completed Hand Line
- Access or Improved Road
- Helispot
- Division Break
- D Drop Point
- F Fire Station
- W Water Source



1:90,000 | SA Blue Team GIS | 9/18/2023 1746
 Acres from IR and GPS
 North American 1983 Datum, Lat/Long Grid



IAP Map
 Elizabeth
 LA-LAS-000296
 September 17, 2023 Day
 930 acres at 9/8/2023 @ 0900



Miles

- Wildfire Daily Fire Perimeter
- Contained
- Uncontained
- Access or Improved Road
- Helispot
- Division Break
- Drop Point
- Water Source

MEDICAL PLAN (ICS 206 WF)
 Controlled Unclassified Information//Basic
 For medical emergencies see special instructions on 204s

1. Incident/Project Name			2. Operational Period					
Tiger Island, Hwy 113, Lions Camp Road, Elizabeth			09/17/23 0700-1900					
2. Medical Aid Stations								
Name	Location	Phone	Advanced Life Support (ALS)					
			YES	NO				
Shanna Ellis MEDL/Bryan Warner MEDL	613 N Pine St; Deridder, La	(318)229-6515 or (304)704-8488	X					
3. Ambulance Services								
Name	Location	Phone	Advanced Life Support					
			YES	NO				
Ambu LA 009	Day - Division A/O/W	Contact Tiger Island Communications	X					
Ambu LA 019	Day - Division A/O/W		X					
Ambu LA 021	Day - Division F/J		X					
Ambu LA 013	Elizabeth/Hwy 113		X					
Ambu LA 010	Lions Camp Road							
Local EMS	<i>For emergencies outside of incident</i>		911	X				
4. Air Ambulance Services								
Air Ambulance Requests		Location		Phone				
Tiger Island Fire		Beauregard 911 Communications		337-463-3980				
Hwy 311/Lions Camp Rd Fires		Vernon 911 Communications		337-238-1604				
Elizabeth Fire		Rapides 911 Communications		318-445-1418				
Name	Location, Capabilities			Advanced Life Support (ALS)				
				YES	NO			
Coast Guard New Orleans Sector (504) 589-6225	2-2.5 hr response time Hoist, Night Vision, BLS Houston or New Orleans				X			
Air Evac Lifeteam 125 (800) 247-3822	Kinder, LA Lat/Long 30°29.00' -92°51.02'			X				
Acadian Air Med (337) 291-1594	Lake Charles Regional Airport Lat/Long 30° 04.40', -93° 08.50'			X				
5. Hospitals								
Name/Address	GPS Datum – WGS 84 Coordinate Standard		Tiger Island Travel Time		Phone	Helipad		Level of Care Facility
						YES	NO	
Ochsner LSU Health Shreveport 1541 Kings Highway Shreveport, LA 71103	Lat:	32° 29.724'	40 min	113 min	(318) 626-0000	X		L1 Trauma, STEMI, Stroke, Burn Center
	Long:	-93° 45.000'						
Beauregard Health Ctr 600 S Pine St, DeRidder, LA 70634	Lat:	30° 50.461'	20 min	40 min	(337) 462-7100	LZ		Basic ER
	Long:	-93° 17.250'						
Rapides Regional Med. 211 4th St Alexandria, LA 71301	Lat:	34° 43.566'	30 min	105 min	(318) 769-3000	X		L2 Trauma, STEMI
	Long:	-79° 3.041'						
Christus St. Frances Cabrini 3330 Masonic Dr Alexandria, La 71301	Lat:	31.283262	30 min	105 min	(318) 487-1122	X		Critical Access Care
	Long:	-92.461899						
Byrd Regional Hospital 1020 Fertitta Blvd. Leesville, LA 71446	Lat:	35° 54.303'	20 min	40 min	(337) 239-9041	X		Stroke
	Long:	-90° 4.964'						
6. Clinics								
Name	Address		Phone		Hours			
Outpatient Med Center	908 S 10th St Suite B, Leesville, LA		(337) 238-1274		(0800-1800 Mon, Tue, Thu; 0800-1700 Wed; 0800-1300 Fri)			

7. Area Location Capability		
Tiger Island Fire		
Div A/O/W	EMS Responders & Capability:	Medic Team 2 (Fireline ALS UTV) 479-225-0836 Ambu LA 019 (ALS) 206-566-2515 Ambu LA 009 (ALS) 318-243-3150
Div F/J	EMS Responders & Capability:	Ambu LA 021 (ALS) 504-390-8040 Medic Team 1 (Fireline ALS UTV) 479-236-6684
Lions Camp Road Fire	EMS Responders & Capability:	Ambu LA 010 (ALS) 318-230-8269 EMPF Jason Olson (ALS) 760-445-4477
Hwy 113 Fire		
Div B	EMS Responders & Capability:	Medic Team 4 (Fireline ALS) 863-441-2768 Ambu LA 013 (ALS) 318-548-0349
Div G	EMS Responders & Capability:	Medic Team 4 (Fireline ALS) 863-441-2768 Ambu LA 013 (ALS) 318-548-0349 DP 47 shared with Hwy 113 & Elizabeth
Div K	EMS Responders & Capability:	Medic Team 4 (Fireline ALS) 863-441-2768 Ambu LA 013 (ALS) 318-548-0349 DP 47 shared with Hwy 113 & Elizabeth
Div S/X	EMS Responders & Capability:	Medic Team 4 (Fireline ALS) 863-441-2768 Ambu LA 013 (ALS) 318-548-0349 DP 47 shared with Hwy 113 & Elizabeth
Elizabeth Fire		
Div C/Y	EMS Responders & Capability:	Medic Team 3 (Fireline ALS) 303-827-4753 Ambu LA 013 (ALS) 318-548-0349 DP 47 shared with Hwy 113 & Elizabeth
8. Prepared By (Medical Unit Leader)	9. Date/Time	10. Reviewed by (Safety Officer)
Shanna Ellis, MEDL (318)229-6515 Bryan Warner, MEDL (304)704-8488	09/16/2023	Patrick Sheridan SOF1

For medical emergencies see special instructions on 204s

IWI IC Responsibilities – Division Group Supervisor or Point of Contact

- Take charge of the scene – inform the Division Supervisor and Tiger Island Communications that you are the IWI IC and establish radio communications (frequencies, channels). Identify the emergency name – Division A medical, etc.
- **For backup IWI communication, call the communications phone: (804) 807-5821.**
- Assign or begin patient assessment (Medical Incident Report - MIR) and first aid. Request additional medical resources on division/branch or across incident. Transmit MIR patient information to Communications.
- Determine patient transportation through consultation with line medical personnel and Medical Unit Leader. Consider transportation time, risk to personnel, destination facility and available operational resources. If air transport is chosen, implement the plan for alternative transportation in the event aircraft cannot complete the mission. Order transportation resources through Communications as early as possible.
- Notify Communications as resources arrive and any patient status changes. Names of injured or deceased individuals will not be transmitted on the radio.
- Initiate documentation for future investigation; if a line safety officer is available, assign them to lead documentation. Do not move deceased individuals, gear or personal effects except to accomplish rescue work or protect the safety of others. Obtain written documentation of witnesses. Unit Log, ICS 214, may be used for initial documentation, but a narrative will be required.
- As appropriate, conduct an After Action Review to determine successes, areas to improve and lessons learned.

Medical Incident Report

FOR A NON-EMERGENCY INCIDENT, WORK THROUGH CHAIN OF COMMAND TO REPORT AND TRANSPORT INJURED PERSONNEL AS NECESSARY.

FOR A MEDICAL EMERGENCY: IDENTIFY ON SCENE INCIDENT COMMANDER BY NAME AND POSITION AND ANNOUNCE "MEDICAL EMERGENCY" TO INITIATE RESPONSE FROM IMT COMMUNICATIONS/DISPATCH.

Use the following items to communicate situation to communications/dispatch.

1. CONTACT COMMUNICATIONS / DISPATCH (Verify correct frequency prior to starting report)

Ex: "Communications, Div. Alpha. Stand-by for Emergency Traffic."

2. INCIDENT STATUS: Provide incident summary (including number of patients) and command structure.

Ex: "Communications, I have a Red priority patient, unconscious, struck by a falling tree. Requesting air ambulance to Forest Road 1 at (Lat./Long.) This will be the Trout Meadow Medical, IC is TFLD Jones. EMT Smith is providing medical care."

Severity of Emergency / Transport Priority	<input type="checkbox"/> RED / PRIORITY 1 Life or limb threatening injury or illness. Evacuation need is IMMEDIATE <i>Ex: Unconscious, difficulty breathing, bleeding severely, 2° – 3° burns more than 4 palm sizes, heat stroke, disoriented.</i> <input type="checkbox"/> YELLOW / PRIORITY 2 Serious Injury or illness. Evacuation may be DELAYED if necessary. <i>Ex: Significant trauma, unable to walk, 2° – 3° burns not more than 1-3 palm sizes.</i> <input type="checkbox"/> GREEN / PRIORITY 3 Minor Injury or illness. Non-Emergency transport <i>Ex: Sprains, strains, minor heat-related illness.</i>
Nature of Injury or Illness & Mechanism of Injury	Brief Summary of Injury or Illness <i>(Ex: Unconscious, Struck by Falling Tree)</i>
Transport Request	Air Ambulance / Short Haul/Hoist Ground Ambulance / Other
Patient Location	Descriptive Location & Lat. / Long. <i>(WGS84)</i>
Incident Name	Geographic Name + "Medical" <i>(Ex: Trout Meadow Medical)</i>
On-Scene Incident Commander	Name of on-scene IC of Incident within an Incident <i>(Ex: TFLD Jones)</i>
Patient Care	Name of Care Provider <i>(Ex: EMT Smith)</i>

3. INITIAL PATIENT ASSESSMENT: Complete this section for each patient as applicable (start with the most severe patient)

Patient Assessment: See IRPG PAGE 106

Treatment:

4. TRANSPORT PLAN:

Evacuation Location (if different): (Descriptive Location (drop point, intersection, etc.) or Lat. / Long.) Patient's ETA to Evacuation Location:

Helispot / Extraction Site Size and Hazards:

5. ADDITIONAL RESOURCES / EQUIPMENT NEEDS:

Example: Paramedic/EMT, Crews, Immobilization Devices, AED, Oxygen, Trauma Bag, IV/Fluid(s), Splints, Rope rescue, Wheeled litter, HAZMAT, Extrication

6. COMMUNICATIONS: Identify State Air/Ground EMS Frequencies and Hospital Contacts as applicable

Function	Channel Name/Number	Receive (RX)	Tone/NAC *	Transmit (TX)	Tone/NAC *
COMMAND					
AIR-TO-GRND					
TACTICAL					

7. CONTINGENCY: Considerations: If primary options fail, what actions can be implemented in conjunction with primary evacuation method? Be thinking ahead.

8. ADDITIONAL INFORMATION: Updates/Changes, etc.

REMEMBER: Confirm ETA's of resources ordered. Act according to your level of training. Be Alert. Keep Calm. Think Clearly. Act Decisively.