



## Tiger Island Fire

LA-LAS-000252

## Lions Camp Road Fire

LA-LAS-000281

## Hwy 113 Fire

LA-LAS-000256

## Elizabeth Fire

LA-LAS-000296



# IAP

Sunday, September 24, 2023

0700-1900 hrs.

Incident Link Tree



Finance/Time: [2023.tigerisland.finance@firenet.gov](mailto:2023.tigerisland.finance@firenet.gov)

Demob: [2023.tigerisland.demob@firenet.gov](mailto:2023.tigerisland.demob@firenet.gov)

## INCIDENT OBJECTIVES (ICS 202)

<b>1. Incident Name:</b> Tiger Island	<b>2. Operational Period:</b> Date From: 09/24/2023 Date To: 09/24/2023 Time From: 0700 Time To: 1900															
<b>3. Objective(s):</b>  1. All operations will be conducted with safety of the public and firefighters in mind. Protection of life and property is your highest priority task. When in doubt, sacrifice acres rather than firefighter and public safety.  2. Provide timely and accurate information regarding the incident's status and strategy to cooperating agencies, stakeholders, property owners, public, and media. Coordinate information sharing with LDAF and the State Fire Marshall's Office.  3. Manage the human resources assigned to the fire incident in a manner that promotes mutual respect and is consistent with interagency human resources objectives. The team will handle EEO complaints in consultation with LDAF Human Resources involving personnel attached to the team.  4. Continue partnership and coordination with the appropriate LDAF, State Fire Marshall, GOHSEP, and local public safety officials.  5. Manage the incident in a cost effective manner.																
<b>4. Operational Period Command Emphasis:</b>  Stop, Think, Discuss, then Act and ensure LCES is in place prior to engaging the fires. Ensure that the Tiger Island, Highway 113, Lions Camp Road, and Elizabeth Fires receive a strategic, risk-based response commensurate with the threats and opportunities and uses the full spectrum of management actions that consider fire and fuel conditions, weather, values at risk, and resources available.																
General Situational Awareness Watch Out Situations: Extreme heat, dry fuels, and fire behavior. Aviation use and possible long medevac times. Cumulative fatigue. Maintain situational awareness - your division, the divisions working near you, and your chain of command.																
<b>5. Site Safety Plan Required?</b> Yes <input type="checkbox"/> No <input checked="" type="checkbox"/> <b>Approved Site Safety Plan(s) Located at:</b>																
<b>6. Incident Action Plan</b> (the items checked below are included in this Incident Action Plan): <table style="width: 100%; border: none;"> <tr> <td style="width: 20%;"><input checked="" type="checkbox"/> ICS 203</td> <td style="width: 20%;"><input type="checkbox"/> ICS 207</td> <td style="width: 60%;"><b>Other Attachments:</b></td> </tr> <tr> <td><input checked="" type="checkbox"/> ICS 204</td> <td><input type="checkbox"/> ICS 208</td> <td><input type="checkbox"/> _____</td> </tr> <tr> <td><input checked="" type="checkbox"/> ICS 205</td> <td><input checked="" type="checkbox"/> Map/Chart</td> <td><input type="checkbox"/> _____</td> </tr> <tr> <td><input type="checkbox"/> ICS 205A</td> <td><input checked="" type="checkbox"/> Weather Forecast/Tides/Currents</td> <td><input type="checkbox"/> _____</td> </tr> <tr> <td><input checked="" type="checkbox"/> ICS 206</td> <td></td> <td><input type="checkbox"/> _____</td> </tr> </table>		<input checked="" type="checkbox"/> ICS 203	<input type="checkbox"/> ICS 207	<b>Other Attachments:</b>	<input checked="" type="checkbox"/> ICS 204	<input type="checkbox"/> ICS 208	<input type="checkbox"/> _____	<input checked="" type="checkbox"/> ICS 205	<input checked="" type="checkbox"/> Map/Chart	<input type="checkbox"/> _____	<input type="checkbox"/> ICS 205A	<input checked="" type="checkbox"/> Weather Forecast/Tides/Currents	<input type="checkbox"/> _____	<input checked="" type="checkbox"/> ICS 206		<input type="checkbox"/> _____
<input checked="" type="checkbox"/> ICS 203	<input type="checkbox"/> ICS 207	<b>Other Attachments:</b>														
<input checked="" type="checkbox"/> ICS 204	<input type="checkbox"/> ICS 208	<input type="checkbox"/> _____														
<input checked="" type="checkbox"/> ICS 205	<input checked="" type="checkbox"/> Map/Chart	<input type="checkbox"/> _____														
<input type="checkbox"/> ICS 205A	<input checked="" type="checkbox"/> Weather Forecast/Tides/Currents	<input type="checkbox"/> _____														
<input checked="" type="checkbox"/> ICS 206		<input type="checkbox"/> _____														
<b>7. Prepared by:</b> Name: Jocelyn Howell Position/Title: RESL (t) Signature: _____																
<b>8. Approved by Incident Commander:</b> Name: Pat Pearson Signature: <i>Pat Pearson</i>																
<b>ICS 202</b>	<b>IAP Page</b> <u>2</u>	<b>Date/Time:</b> <u>09/23/2023 1900</u>														

<b>ORGANIZATIONAL ASSIGNMENT LIST (ICS 203)</b>	1. Incident Name: Tiger Island	2. Date Prepared: 9/23/2023	
3. Time Prepared: 1600 hrs	4. Operational Period: DATE: 9/24/2023 TIME: 0700-1900		
<b>5. Incident Commanders</b>		<b>9. Operations Section</b>	
Incident Commander	Pat Pearson, Debbie Beard	Operations Chief	Jeff Schardt
Safety Officer	Buddy Kelley, Paul Churchill	Planning OPS	Jason Klawinsky (t)
Information Officer	Robin Bible, Michelle Burnett (V), Cathy Dowd (t)(V)	Field OPS	Matt Johnson
Liaison Officers	Bryan Swanson	Structure Protection	Kevin Grodi
Human Resource Specialist		<b>Tiger Island</b>	
<b>6. Agency/Organization Representatives</b>		Branch 1	Brian Elam
Agency	Name	DIVS A/O/W	Travis Neppi, Matt Moe
LDAF	Wade Dubea, State Forester	DIVS F/J	James Barberi
LDAF	M. Polk, M. Davis, R. Harris	DIVS Z	Stephen Latham, Robert Alonso (t)
GOHSEP	Todd Smith, Amy Michaels	<b>Lions Camp Road</b>	
Fire Marshall	R. Shoultz, C. Roberson	Branch 1	Brian Elam
Beauregard Parish	Scott Greenmun	DIVS	Jared Nobles
Rapides Parish	Angie Branton, AREP	<b>Hwy 113</b>	
Vernon Parish	Chief Don Haymon	Branch 2	Tyler Van Ormer
Vernon Parish OEP	Director Kenneth Moore	DIVS B/S/X	Adrian Grayshield, Charles Gray (t)
Vernon Parish VFD	Chief Mike O'Toole	DIVS G/K	Todd Bennett (t)
<b>7. Planning Section</b>			
Chief	Carol O'Bryan	<b>Elizabeth Fire</b>	
Resource Unit	Ethan Robertson, Jocelyn Howell (t)	Branch 2	Tyler Van Ormer
Status-Check In	Robert Smith (t)	DIVS C/Y	Todd Bennett (t)
Demob Unit	Rebecca Bulls (V)		
Situation Unit	EJ Bunzendahl (V)	<b>Air Operations Branch</b>	
Fire Behavior	Kelly Cagle	Air Operations Branch Director	Tim Elder
GIS	Hester Mallonee (V), Kayla Parr (t)	Air Support Supervisor	Clinton Agidius (t), Tim Lanterman (t)
Incident Technical Support	Dan Leduc, Tim Philpot (t)	Helibase Manager	
IMET	Shawn Smith	<b>10. Finance Section</b>	
		Chief	Jason Gillis, Laura Wilson
<b>8. Logistics Section</b>		Time Unit	Libby Bagwell, Donna Bentley, Brandon Brown (t)
Chief	Cindy Schiffer, Steve Weherley	Personnel Time	
Medical Unit Leader	Jeff Cummings	Equipment Time	June Rose, Judy Forley, Petersam Le
Supply Unit	Lem Cooksey	Cost Unit	Tom Steele
Communications	David Radzvill	Comp/Claims	Terri McDonald
Facilities		Procurement Unit	Sherry Helmick
Ground Support	Todd Waller	Inbox Manager	Karilyn Putt, Julieann Frederick
Ordering Manager	Randy Scoggins		
Base Camp Manager	Art Partridge		
Security Manager	Sly Martincic		
Receiving Manager	Randy Hamilton (t)		
Food Unit Leader		Prepared by (Resource Unit Leader)	/s/ Jocelyn Howell (t)



# INCIDENT Weather Forecast



**Forecast No:** 28  
**Prediction For:** Sunday  
**Shift Date:** September 24, 2023  
**Forecast Issued:** September 23, 2023 at 1700

**Name of Incident:** Tiger Island  
**Unit:** LA Office of Forestry  
**Incident Meteorologist:** Shawn Smith  
 (240) 778-5293

**Discussion:** Hot and humid conditions continue under southerly winds today ahead of an approaching cold front. Scattered afternoon and evening showers and thunderstorms will again be possible. The front pushes over Louisiana on Monday, with widespread showers and thunderstorms, some of which may bring the potential heavy rainfall, lightning, and gusty outflow winds along with a marginal risk for flash flooding and strong to severe thunderstorms. Any rainfall will not be enough to erase the current drought conditions. The cloud cover and rainfall will prevent humidity Monday from falling below 60 percent in the afternoon.

### Forecast for Today:

### Marginal Risk for Excessive Rainfall.

**Sky/Weather:** Partly cloudy and hot with scattered afternoon and evening showers and a chance of thunderstorms.

	<u>Tiger Island</u>		<u>Hwy 113/Eliz.</u>		<u>Lions Camp</u>	
<b>Max Temperature:</b>	95		95		96	°F
<b>Min RH:</b>	41		40		38	%
<b>Wind (20 FT):</b>	Inversion breaking by 1000.					
...	S	8	S	8	S	8 mph
...	Gusts:	15	Gusts:	15	Gusts:	15 mph
<b>Transport Wind:</b>	SE	10	SSE	10	SSE	10 kt
<b>Mixing Height:</b>	5,500		5,500		5,500	ft AGL
<b>Haines Index:</b>	4		4		4	
<b>Chance of Precipitation:</b>	30		30		40	%
<b>Tonight's Max RH:</b>	100		100		100	%
<b>Tonight's Wind (20 FT):</b>	Inversion setting up by 2200 then light to calm winds.					
...	SW	7	SSW	6	SW	6 mph
...	Gusts:	13	Gusts:	13	Gusts:	10 mph
<b>Tonight's Transport Wind:</b>	SW	8	SSW	10	SSW	10 kt
<b>Tonight's Mixing Height:</b>	2,000		1,000		2,000	ft AGL
<b>Tonight's Haines Index:</b>	4		4		4	
<b>Tonight's Chnc of Precip:</b>	30		30		40	%

### Forecast for Monday:

### Marginal Risk for Excessive Rainfall and Severe Thunderstorms.

**Sky/Weather:** Mostly cloudy with widespread showers and a chance for thunderstorms.

	<u>Tiger Island</u>		<u>Hwy 113/Eliz.</u>		<u>Lions Camp</u>	
<b>Min / Max RH:</b>	60	100	60	100	58	100 %
<b>Wind (20 FT):</b>	Stronger winds possible with thunderstorm outflows.					
...	S	7	SW	6	S	6 mph
...	Gusts:	13	Gusts:	10	Gusts:	10 mph
<b>Transport Wind:</b>	WSW	8	W	8	WNW	8 kt
<b>Mixing Height:</b>	4,500		4,500		5,000	ft AGL
<b>Haines Index:</b>	4				<b>Precip Chance:</b>	70

**Extended Outlook:** Additional showers and thunderstorms are possible Tuesday through Thursday as the front is slow to push south of Louisiana along with lingering above normal temperatures.

	<u>Max T</u>	<u>Min T</u>	<u>Min RH</u>	<u>Max RH</u>	<u>Ridge Winds @ 1500</u>	<u>Weather</u>
<b>Tue:</b>	91	67	54	100	N @ 8 G13	Partly Sunny. Chc Shwr/Tstrm.
<b>Wed:</b>	92	66	45	100	NE @ 8 G13	Partly Sunny. Chc Shwr/Tstrm.
<b>Thu:</b>	92	66	43	100	E @ 8 G15	Partly Sunny. Chc Shwr/Tstrm.



Use QR code to send weather observations or photos to the IMET.

## FIRE BEHAVIOR FORECAST

<b>FORECAST NUMBER: 31</b>	<b>TYPE OF FIRE:</b> Wildland, Type 1
<b>FIRE NAME:</b> Tiger Island, Lions Camp Rd, Hwy 113, Elizabeth	<b>OPERATIONAL PERIOD:</b> Day Shift
<b>DATE ISSUED:</b> Saturday, September 23, 2023 <b>Time Issued:</b> 1700	<b>SHIFT DATE:</b> Sunday, September 24, 2023
<b>UNIT:</b> Private Lands	<b>SIGNED:</b> <i>Kelly Cagle</i> FBAN

### WEATHER SUMMARY:

<b>Local Thresholds – Watch Outs</b> Temp >80°, Min RH < 35%, Winds > 20 mph	<b>Forecast for Today</b> Temp: 95°, Min RH: 40%, Winds: S @ 8 G 15
---	--

### FIRE BEHAVIOR:

Fire danger is extremely high. All indices (ERC, KBDI, 1000 hour and live fuel moisture) that measure or predict fire conditions are at or near record levels. Expect fire to ignite easily, organize rapidly and spread with high intensity. Crown fire is likely where canopy vegetation exists overhead. Consider all fuels – including live fuels – to be available to contribute to intensity. Burning index is high – expect suppression efforts to be challenged.

#### Fire Behavior based on values for the fuel models shown.

Vegetation	Fuel Model	Rate of Spread	Flame Length
Grass/Shrub	GS3	35-40 ch/hr	7-9 ft
Southern Rough	7	25-30 ch/hr	6-8 ft
Timber Litter and Understory	TU2/ FM 9	8-12 ch/hr	2-4 ft

Maximum spotting distance **0.1 – 0.2 miles.**

Peak Probability of Ignition = **60% unshaded 35% shaded**

**Initial Attack Yesterday Grew to 5 acres in 15 to 20 minutes in subpar fuel type**

#### **Specific Areas of Concern:**

**All Divisions:** Heavy fuels in drainages, logs and dozer berms will continue to hold heat and provide an ignition source for reburn during the peak burning period. It is very important to keep the needle cast cleared from all holding lines. Conditions will be favorable for new ignitions.

**Tiger Island:** IR showed heat near containment line just east of Foxtrot/Juliet break. IR showed heat near containment line on spotover in Zulu. Monitor unburned fuels in drainages and timber stringers for visible smoke. Fuel and weather conditions will support the potential for reburn in the brush and needle/leaf cast during the peak burning period.

**Hwy 113/ Elizabeth:** IR showed substantial heat along 10-Mile Creek drainage on both fires. Monitor these areas for visible smoke. Any heat near unburned vegetation in this drainage is a threat to containment- especially with south winds because of wind alignment with drainage orientation.

**Lions Camp Road:** Monitor fires for hot spots and reburn, especially during mid-afternoon during the peak burn period.

**Initial Attack:** Conditions are favorable for new ignitions. Expect fire to organize quickly and display intense and erratic behavior. Suppression difficulty will likely be high.

#### **Air Operations:**

Light early morning inversion likely and is expected to break by mid morning. Partly cloudy skies for the remainder of the day. Chance of pop up T storm during the afternoon.

#### **Fire Behavior Safety Message:**

Routine suppression tactics may not be adequate under current burning conditions. Additional time and space margins may be needed to meet objectives and to ensure your safety.



Pocket Card  
FDRA1 – Kichie NF

**Division/Group Assignment List (ICS 204 WF)**  
Controlled Unclassified Information//Basic

<b>1. Incident Name:</b>				<b>3.</b>		
TIGER ISLAND				<b>Branch:</b>  1	<b>Division/Group</b>  TIGER ISLAND A/O/W	
<b>2. Operational Period:</b> DAY						
Date/Time From: 09/24/2023 0700      SUN		Date/Time To: 09/24/2023 1900      SUN				
<b>4. Operations Personnel</b>						
<b>OPERATIONS CHIEF</b>		JEFF SCHARDT		<b>BRANCH DIRECTOR</b>		BRIAN ELAM
<b>DIVISION/GROUP SUPERVISOR</b>		TRAVIS NEPPL MATT MOE		<b>AIR ATTACK SUPERVISOR</b>		TIM ELDER
<b>PLANNING OPS</b>		JASON KLAWINSKY (T)		<b>FIELD OPS</b>		MATT JOHNSON
<b>5. Resources Assigned this Period</b>						
Strike Team / Task Force / Resource Designator		LWD	Leader	Number Persons	Drop Off PT./Time	Pick Up PT./Time
E-76 ENG6 WILDFIRE ETA WRS		09/25	GARY PALMER	3	DP60/0700	DP60/1900
E-119 ENG6 CO-ARF E651		09/27	STERLING REL	6	DP60/0700	DP60/1900
E-4003 ENG6 IDAHO TRAILBLAZERS		09/26	JONATHAN HOAG	3	DP60/0700	DP60/1900
E-5049 DZS3 FLORIDA DOZER TEAM 1		10/06	TOM ROWE	10	DP60/0700	DP60/1900
E-5026 TRPS/ST GA-GAS STRIKE TEAM 3		09/24	JOSH YAWN*	3	DP65/0700	DP65/1900
E-5050 UTV AR-ARS E861		10/05	S.COOPER, C. MANN	2	DP65/0700	DP65/1900
O-4015 TFLD		10/05	COLTON STRICKLAND	1	DP60/0700	DP60/1900
O-200 SOF2		09/27	RICK O'DANIEL	1	/0700	/1900
E-45 MEDIC TEAM 2		10/03	N. ZINCK, J. BUCHAN	2	/0700	/1900
AMBU LA 009			K. CALDWELL, C.CURRY	2	/0700	/1900
<b>6. Control Operations/Work Assignments:</b>						
TASK: Patrol for threats from re-burn along the perimeter line, and look for starts from lightning strikes. End state is to have a continual 200' mop up standard. Ensure lines are blown and clear and free of needle cast.						
PURPOSE: Keep fire north of Hwy 100W and existing control lines. Complete mop up to secure line.						
END STATE: Residences and structures are protected. Fire remains within the current footprint.						
<b>7. Special Instructions:</b>						
IWI IC Take charge of scene Contact Medic: BK radio TAC 1 or State Radio Interop 5						
<b>8. Division/Group Communication Summary</b>						
Function	Channel	RX Frequency N/W	RX Tone/NAC	TX Frequency N/W	TX Tone/NAC	Mode
TACTICAL	1	168.0500N	110.9	168.0500N	110.9	A
COMMAND	11	170.0125N	110.9	165.2500N	110.9	A
AIR TO GROUND	12	168.4000N		168.4000N		A
AIR TO GROUND	13	166.6125N		166.6125N		A
AIR GUARD	16	168.6250N		168.6250N	110.9	A
<b>9. Prepared By (Resource Unit Leader)</b>			<b>Approved By (Planning Section Chief)</b>		<b>Date</b>	<b>Time</b>
JOCELYN HOWELL RESL(T)			CAROL O'BRYAN PSCC		09/23/2023	1900

## Division/Group Assignment List (ICS 204 WF)

Controlled Unclassified Information//Basic

<b>1. Incident Name:</b>		<b>3.</b>	
TIGER ISLAND		<b>Branch:</b>  1	<b>Division/Group</b>  TIGER ISLAND A/O/W
<b>2. Operational Period:</b> <b>DAY</b>			
Date/Time From: 09/24/2023 0700	SUN	Date/Time To: 09/24/2023 1900	SUN

4. Operations Personnel			
<b>OPERATIONS CHIEF</b>	JEFF SCHARDT	<b>BRANCH DIRECTOR</b>	BRIAN ELAM
<b>DIVISION/GROUP SUPERVISOR</b>	TRAVIS NEPPL MATT MOE	<b>AIR ATTACK SUPERVISOR</b>	TIM ELDER
<b>PLANNING OPS</b>	JASON KLAWINSKY (T)	<b>FIELD OPS</b>	MATT JOHNSON

**7. Special Instructions:**

Contact DIVS and Tiger Island Communications as IWI IC  
 Follow Incident Medical Report  
 For backup IWI communications with Tiger Island Communications, call 804-807-5821  
 Local VFD Monitoring Interop 5  
 State Radios:  
 Use.....Zone.....Talk Group  
 A/G W.....Interops.....State-3  
 Command Tiger Island/IWI..... Interops.....Interops-5  
 Any request for surge resources will come from Robbie Harris LDAF Forestry Supervisor to the ops section, then the closest resource will respond with STPS and the closest Branch Director.  
 Safety officer will be notified of response.

**8. Division/Group Communication Summary**

Function	Channel	RX Frequency N/W	RX Tone/NAC	TX Frequency N/W	TX Tone/NAC	Mode
TACTICAL	1	168.0500N	110.9	168.0500N	110.9	A
COMMAND	11	170.0125N	110.9	165.2500N	110.9	A
AIR TO GROUND	12	168.4000N		168.4000N		A
AIR TO GROUND	13	166.6125N		166.6125N		A
AIR GUARD	16	168.6250N		168.6250N	110.9	A

<b>9. Prepared By (Resource Unit Leader)</b>	<b>Approved By (Planning Section Chief)</b>	<b>Date</b>	<b>Time</b>
JOCELYN HOWELL RESL(T)	CAROL O'BRYAN PSCC	09/23/2023	1900

# Division/Group Assignment List (ICS 204 WF)

Controlled Unclassified Information//Basic

<b>1. Incident Name:</b>			<b>3.</b>			
TIGER ISLAND			<b>Branch:</b>		<b>Division/Group</b>	
<b>2. Operational Period:</b> DAY			1		TIGER ISLAND F/J	
Date/Time From: 09/24/2023 0700	SUN	Date/Time To: 09/24/2023 1900	SUN			
<b>4. Operations Personnel</b>						
<b>OPERATIONS CHIEF</b>		JEFF SCHARDT		<b>BRANCH DIRECTOR</b>		
				BRIAN ELAM		
<b>DIVISION/GROUP SUPERVISOR</b>		JAMES BARBERI		<b>AIR ATTACK SUPERVISOR</b>		
				TIM ELDER		
<b>PLANNING OPS</b>		JASON KLAWINSKY (T)		<b>FIELD OPS</b>		
				MATT JOHNSON		
<b>5. Resources Assigned this Period</b>						
Strike Team / Task Force / Resource Designator		LWD	Leader	Number Persons	Drop Off PT./Time	Pick Up PT./Time
E- 5028 EST6 - GAGAS GEORGIA STRIKE 1		09/24	MATT DUGGAN*	11	DP30/0700	DP30/1900
E- 5029 ENG6 - KYKYS 6217-KW5700		09/24	B. SPEARS	2	DP30/0700	DP30/1900
E- 5030 ENG6 - KYKYS 6312 - KW7138		09/24	K. RADSCHWEIT, W. HALBERT (T)	2	DP30/0700	DP30/1900
E- 5031 ENG6 - KYKYS 6304 -KW5706		09/24	M. WIEDEWITSCH	2	DP30/0700	DP30/1900
E- 5032 ENG6 - KYKYS 6106 - KW5696		09/24	S. HAMMOND, C. COATES	3	DP30/0700	D30/1900
O- 220 TFLD		09/27	ANDREW WALTERS	1	DP30/0700	DP30/1900
O- 200 SOF2		09/27	RICK O'DANIEL	1	/0700	/1900
E- 44 OZARK MEDICS LLC - TEAM 1		10/03	D. CARPENTER	2	/0700	/1900
AMBU LA 009			K. CALDWELL	2	/0700	/1900
<b>6. Control Operations/Work Assignments:</b>						
<p>TASK: Patrol for threats from re-burn along the perimeter line, and look for starts from lightning strikes. End state is to have a continual 200' mop up standard. Ensure lines are blown and clear and free of needle cast.</p> <p>PURPOSE: Keep fire north of Hwy 100W and existing control lines. Complete mop up to secure line.</p> <p>END STATE: Residences and structures are protected. Fire remains within the current footprint.</p>						
<b>7. Special Instructions:</b>						
<p>IWI IC                  Take charge of scene                  Contact Medic: BK radio TAC 2 or State Radio Interop 5                  Contact DIVS and Tiger Island Communications as IWI IC</p>						
<b>8. Division/Group Communication Summary</b>						
Function	Channel	RX Frequency NW	RX Tone/NAC	TX Frequency NW	TX Tone/NAC	Mode
TACTICAL	2	168.2000N	110.9	168.2000N	110.9	A
COMMAND	10	170.9750N	110.9	168.7000N	110.9	A
AIR TO GROUND	12	168.4000N		168.4000N		A
AIR TO GROUND	13	166.6125N		166.6125N		A
AIR GUARD	16	168.6250N		168.6250N	110.9	A
<b>9. Prepared By (Resource Unit Leader)</b>			<b>Approved By (Planning Section Chief)</b>		<b>Date</b>	<b>Time</b>
JOCELYN HOWELL RESL(T)			CAROL O'BRYAN PSCC		09/23/2023	1031



**Division/Group Assignment List (ICS 204 WF)**  
 Controlled Unclassified Information//Basic

<b>1. Incident Name:</b>		<b>3.</b>	
TIGER ISLAND		<b>Branch:</b>  1	<b>Division/Group</b>  TIGER ISLAND F/J
<b>2. Operational Period:</b> DAY			
Date/Time From: 09/24/2023 0700	SUN	Date/Time To: 09/24/2023 1900	SUN

<b>4. Operations Personnel</b>			
<b>OPERATIONS CHIEF</b>	JEFF SCHARDT	<b>BRANCH DIRECTOR</b>	BRIAN ELAM
<b>DIVISION/GROUP SUPERVISOR</b>	JAMES BARBERI	<b>AIR ATTACK SUPERVISOR</b>	TIM ELDER
<b>PLANNING OPS</b>	JASON KLAWINSKY (T)	<b>FIELD OPS</b>	MATT JOHNSON

**7. Special Instructions:**

Follow Incident Medical Report  
 For backup IWI communications with Tiger Island Communications, call 804-807-5821  
 Local VFD Monitoring Interop 5  
 State Radios:  
 Use.....Zone.....Talk Group  
 A/G W.....Interops.....State-3  
 Command Tiger Island/IWI..... Interops.....Interops-5  
 Any request for surge resources will come from Robbie Harris LDAF Forestry Supervisor to the ops section, then the closest resource will respond with STPS and the closest Branch Director.  
 Safety officer will be notified of response.

**8. Division/Group Communication Summary**

Function	Channel	RX Frequency N/W	RX Tone/NAC	TX Frequency N/W	TX Tone/NAC	Mode
TACTICAL	2	168.2000N	110.9	168.2000N	110.9	A
COMMAND	10	170.9750N	110.9	168.7000N	110.9	A
AIR TO GROUND	12	168.4000N		168.4000N		A
AIR TO GROUND	13	166.6125N		166.6125N		A
AIR GUARD	16	168.6250N		168.6250N	110.9	A

<b>9. Prepared By (Resource Unit Leader)</b>	<b>Approved By (Planning Section Chief)</b>	<b>Date</b>	<b>Time</b>
JOCELYN HOWELL RESL(T)	CAROL O'BRYAN PSCC	09/23/2023	1031

**Division/Group Assignment List (ICS 204 WF)**  
Controlled Unclassified Information//Basic

<b>1. Incident Name:</b>			<b>3.</b>			
TIGER ISLAND			<b>Branch:</b>		<b>Division/Group</b>	
<b>2. Operational Period:</b> DAY			1		<b>TIGER ISLAND Z</b>	
Date/Time From: 09/24/2023 0700 SUN		Date/Time To: 09/24/2023 1900 SUN				
<b>4. Operations Personnel</b>						
<b>OPERATIONS CHIEF</b>		JEFF SCHARDT		<b>BRANCH DIRECTOR</b>		BRIAN ELAM
<b>DIVISION/GROUP SUPERVISOR</b>		STEPHEN LATHAM ROBERT ALONSO (T)		<b>AIR ATTACK SUPERVISOR</b>		TIM ELDER
<b>PLANNING OPS</b>		JASON KLAWINSKY (T)		<b>FIELD OPS</b>		MATT JOHNSON
<b>5. Resources Assigned this Period</b>						
<b>Strike Team / Task Force / Resource Designator</b>		<b>LWD</b>	<b>Leader</b>	<b>Number Persons</b>	<b>Drop Off PT./Time</b>	<b>Pick Up PT./Time</b>
E-129 ENG6 - PRO TEMPS, INC. - B70930		10/04	ADAM SHORE	3	DP65/0700	DP65/1900
E-131 ENG6 - ATTACK-ONE FIRE MANAGEMENT SERVICES INC - 242495		10/04	JEREMY HURST	2	DP65/0700	DP65/1900
E-132 ENG6 - WILDLANDS FIRE SERVICE INC - C24233		10/04	ADAM WRIGHT	3	DP65/0700	DP65/1900
E-135 ENG6 - BLR - 5161		10/07	STEPHEN SLONOSKY	3	DP65/0700	DP65/1900
E-133 DZR3 - GULF COAST HEAVY EQUIPMENT / FORESTRY SERVICES		10/04	CHRIS CROSBY	2	DP65/0700	DP65/1900
E-50 WTS1 - OAK CREEK FPD 23 TENDER 851		10/04	THOMAS ATHERTON	1	DP65/0700	DP65/1900
O-200 SOF2		09/27	RICK O'DANIEL	1	/0700	/1900
E-45 OZARK MEDICS LLC TEAM 2		10/03	N. ZINCK	2	/0700	/1900
AMBU LA 019			J. COURTNEY	2	/0700	/1900
<b>6. Control Operations/Work Assignments:</b>						
TASK: Patrol for threats from re-burn along the perimeter line, and look for starts from lightning strikes. End state is to have a continual 200' mop up standard. Ensure lines are blown and clear and free of needle cast.						
PURPOSE: Keep fire north of Hwy 100W and existing control lines. Complete mop up to secure line.						
END STATE: Residences and structures are protected. Fire remains within the current footprint.						
<b>7. Special Instructions:</b>						
IWI IC Take charge of scene Contact Medic: BK radio TAC 3 or State Radio Interop 5 Contact DIVS and Tiger Island Communications as IWI IC Follow Incident Medical Report						
<b>8. Division/Group Communication Summary</b>						
<b>Function</b>	<b>Channel</b>	<b>RX Frequency N/W</b>	<b>RX Tone/NAC</b>	<b>TX Frequency N/W</b>	<b>TX Tone/NAC</b>	<b>Mode</b>
TACTICAL	3	168.6000N	110.9	168.6000N	110.9	A
AIR TO GROUND	12	168.4000N		168.4000N		A
AIR TO GROUND	13	166.6125N		166.6125N		A
AIR GUARD	16	168.6250N		168.6250N	110.9	A
<b>9. Prepared By (Resource Unit Leader)</b>			<b>Approved By (Planning Section Chief)</b>		<b>Date</b>	<b>Time</b>
JOCELYN HOWELL RESL(T)			CAROL O'BRYAN PSCC		09/23/2023	1151

**Division/Group Assignment List (ICS 204 WF)**  
Controlled Unclassified Information//Basic

<b>1. Incident Name:</b>		<b>3.</b>	
TIGER ISLAND		<b>Branch:</b>  1	<b>Division/Group</b>  <b>TIGER ISLAND Z</b>
<b>2. Operational Period: DAY</b>			
Date/Time From: 09/24/2023 0700	SUN	Date/Time To: 09/24/2023 1900	SUN

<b>4. Operations Personnel</b>			
<b>OPERATIONS CHIEF</b>	JEFF SCHARDT	<b>BRANCH DIRECTOR</b>	BRIAN ELAM
<b>DIVISION/GROUP SUPERVISOR</b>	STEPHEN LATHAM ROBERT ALONSO (T)	<b>AIR ATTACK SUPERVISOR</b>	TIM ELDER
<b>PLANNING OPS</b>	JASON KLAWINSKY (T)	<b>FIELD OPS</b>	MATT JOHNSON

**7. Special Instructions:**

For backup IWI communications with Tiger Island Communications, call 804-807-5821  
 Local VFD Monitoring Interop 5  
 State Radios:  
 Use.....Zone.....Talk Group  
 A/G W.....Interops.....State-3  
 Command Tiger Island/IWI..... Interops.....Interops-5  
 Any request for surge resources will come from Robbie Harris LDAF Forestry Supervisor to the ops section, then the closest resource will respond with STPS and the closest Branch Director.  
 Safety officer will be notified of response.

**8. Division/Group Communication Summary**

Function	Channel	RX Frequency N/W	RX Tone/NAC	TX Frequency N/W	TX Tone/NAC	Mode
TACTICAL	3	168.6000N	110.9	168.6000N	110.9	A
AIR TO GROUND	12	168.4000N		168.4000N		A
AIR TO GROUND	13	166.6125N		166.6125N		A
AIR GUARD	16	168.6250N		168.6250N	110.9	A

<b>9. Prepared By (Resource Unit Leader)</b>	<b>Approved By (Planning Section Chief)</b>	<b>Date</b>	<b>Time</b>
JOCELYN HOWELL RESL(T)	CAROL O'BRYAN PSCC	09/23/2023	1151

**Division/Group Assignment List (ICS 204 WF)**  
Controlled Unclassified Information//Basic

<b>1. Incident Name:</b>		<b>3.</b>	
TIGER ISLAND		<b>Branch:</b>  1	<b>Division/Group</b>  <b>LIONS CAMP ROAD FIRE</b>
<b>2. Operational Period: DAY</b>			
Date/Time From: 09/24/2023 0700	SUN	Date/Time To: 09/24/2023 1900	SUN

<b>4. Operations Personnel</b>			
<b>OPERATIONS CHIEF</b>	JEFF SCHARDT	<b>BRANCH DIRECTOR</b>	BRIAN ELAM
<b>DIVISION/GROUP SUPERVISOR</b>	JARED NOBLES	<b>AIR ATTACK SUPERVISOR</b>	TIM ELDER
<b>PLANNING OPS</b>	JASON KLAWINSKY (T)	<b>FIELD OPS</b>	MATT JOHNSON

<b>5. Resources Assigned this Period</b>					
Strike Team / Task Force / Resource Designator	LWD	Leader	Number Persons	Drop Off PT./Time	Pick Up PT./Time
E-120 ENG6 - TNCNF E631	10/01	KIMBERLY BOLTINHOUSE	3	/0700	/1900
E-5033 TRP3 NCNCS PA-4149	09/24	MARCUS PORTER	2	/0700	/1900
O-200 SOF2	09/27	RICK O'DANIEL	1	/0700	/0700

**6. Control Operations/Work Assignments:**

Task: Patrol for threats from re-burn along the perimeter line and look for starts from lightning strikes. End state is to have a continual 200' mop up standard. Ensure lines are blown and clear and free of needle cast.

Purpose: Keep fire within perimeter line and within the current footprint.

End State: Protection of structural and natural resources from fire, keeping fire within current footprint.

**7. Special Instructions:**

IWI IC  
 Take charge of scene  
 Contact Medic: BK radio TAC 5 or State Radio Zone R4-R6COORDCALL Channel R6COORDTK1  
 Contact DIVS and Tiger Island Communications as IWI IC  
 Follow Incident Medical Report  
 For backup IWI communications with Tiger Island Communications, call 804-807-5821  
 Local VFD Monitoring Interop 5  
 State Radios:  
 Use.....Zone.....Talk Group  
 Command Tiger Island/IWI..... R4-R6COORDCALL.....R6COORDTK1  
 Any request for surge resources will come from Robbie Harris LDAF Forestry Supervisor to the ops section, then the closest resource will respond with STPS and the closest Branch Director.  
 Safety officer will be notified of response.

<b>8. Division/Group Communication Summary</b>						
Function	Channel	RX Frequency N/W	RX Tone/NAC	TX Frequency N/W	TX Tone/NAC	Mode
TACTICAL	5	166.7750N	110.9	166.7750N	110.9	A
AIR TO GROUND	12	168.4000N		168.4000N		A
AIR TO GROUND	13	166.6125N		166.6125N		A
AIR GUARD	16	168.6250N		168.6250N	110.9	A

<b>9. Prepared By (Resource Unit Leader)</b>	<b>Approved By (Planning Section Chief)</b>	<b>Date</b>	<b>Time</b>
JOCELYN HOWELL RESL(T)	CAROL O'BRYAN PSCC	09/23/2023	1221

**Division/Group Assignment List (ICS 204 WF)**  
Controlled Unclassified Information//Basic

<b>1. Incident Name:</b>		<b>3.</b>				
TIGER ISLAND		<b>Branch:</b>		<b>Division/Group</b>		
<b>2. Operational Period:</b> DAY		2		HWY 113 B/S/X		
Date/Time From: 09/24/2023 0700	SUN	Date/Time To: 09/24/2023 1900	SUN			
<b>4. Operations Personnel</b>						
<b>OPERATIONS CHIEF</b>	JEFF SCHARDT		<b>BRANCH DIRECTOR</b>	TYLER VAN ORMER		
<b>DIVISION/GROUP SUPERVISOR</b>	ADRIAN GRAYSHIELD CHARLES GRAY (T)		<b>AIR ATTACK SUPERVISOR</b>	TIM ELDER		
<b>PLANNING OPS</b>	JASON KLAWINSKY (T)		<b>FIELD OPS</b>	MATT JOHNSON		
<b>5. Resources Assigned this Period</b>						
Strike Team / Task Force / Resource Designator	LWD	Leader	Number Persons	Drop Off PT./Time	Pick Up PT./Time	
E-5008 ENG6 - SCSCS E-15361	09/24	JAMES BRUNSON	2	DP40/0700	DP40/1900	
E-5009 ENG6 SC-SCS 14822	09/24	KYLE MINASIAN	2	DP40/0700	DP40/1900	
E-4027 ENG6 - WYHDD E1605	10/06	JESSON VASEY	4	DP40/0700	DP40/1900	
E-5004 TPS3 - GEORGIA TRACTOR PLOW STRIKE TEAM 2	09/24	JASON REESE	4	DP40/0700	DP40/1900	
O-6002 TFLD	10/05	MICHAEL KONTZ	1	DP40/0700	DP40/1900	
O-270 SOF2	10/06	DAVID SMITH	1			
AMBU LA 013		CHRISTMAN SMITH	2	DP43/0700	DP43/1900	
<b>6. Control Operations/Work Assignments:</b>						
Task: Patrol lines with engine, mop up threats to containment lines and three chains (200') where accessible. Mitigate reburn potential near control lines. Utilize IR to ground truth hot spots. Ensure lines are blown and clear and free of needle cast.						
Purpose: To halt progression of the fire perimeter. Eliminate threats to homes and infrastructure surrounding the fire area.						
End State: Risk to infrastructure and the public has been mitigated.						
<b>7. Special Instructions:</b>						
IWI IC Take charge of scene Contact Medic: BK radio TAC 5 or State Radio Zone R4-R6COORDCALL Channel R6COORDTK1 Contact DIVS and Tiger Island Communications as IWI IC Follow Incident Medical Report For backup IWI communications with Tiger Island Communications, call 804-807-5821						
<b>8. Division/Group Communication Summary</b>						
Function	Channel	RX Frequency N/W	RX Tone/NAC	TX Frequency N/W	TX Tone/NAC	Mode
TACTICAL	1	168.0500N	110.9	168.0500N	110.9	A
AIR TO GROUND	14	169.3625N		169.3625N		A
AIR TO GROUND	15	169.2000N		169.2000N		A
AIR GUARD	16	168.6250N		168.6250N	110.9	A
<b>9. Prepared By (Resource Unit Leader)</b>		<b>Approved By (Planning Section Chief)</b>		<b>Date</b>	<b>Time</b>	
JOCELYN HOWELL RESL(T)		CAROL O'BRYAN PSCC		09/23/2023	1232	

**Division/Group Assignment List (ICS 204 WF)**  
Controlled Unclassified Information//Basic

<b>1. Incident Name:</b>		<b>3.</b>	
TIGER ISLAND		<b>Branch:</b>  2	<b>Division/Group</b>  HWY 113 B/S/X
<b>2. Operational Period:</b> DAY			
Date/Time From: 09/24/2023 0700	SUN	Date/Time To: 09/24/2023 1900	SUN

<b>4. Operations Personnel</b>			
<b>OPERATIONS CHIEF</b>	JEFF SCHARDT	<b>BRANCH DIRECTOR</b>	TYLER VAN ORMER
<b>DIVISION/GROUP SUPERVISOR</b>	ADRIAN GRAYSHIELD CHARLES GRAY (T)	<b>AIR ATTACK SUPERVISOR</b>	TIM ELDER
<b>PLANNING OPS</b>	JASON KLAWSKY (T)	<b>FIELD OPS</b>	MATT JOHNSON

**7. Special Instructions:**

Local VFD Monitoring Interop 5  
 State Radios:  
 Use.....Zone.....Talk Group  
 Command Tiger Island/IWI.....R4-R6COORDCALL.....R6COORDTK1  
 Any request for surge resources will come from Robbie Harris LDAF Forestry Supervisor to the ops section, then the closest resource will respond with STPS and the closest Branch Director.  
 Safety officer will be notified of response.

**8. Division/Group Communication Summary**

Function	Channel	RX Frequency N/W	RX Tone/NAC	TX Frequency N/W	TX Tone/NAC	Mode
TACTICAL	1	168.0500N	110.9	168.0500N	110.9	A
AIR TO GROUND	14	169.3625N		169.3625N		A
AIR TO GROUND	15	169.2000N		169.2000N		A
AIR GUARD	16	168.6250N		168.6250N	110.9	A

<b>9. Prepared By (Resource Unit Leader)</b>	<b>Approved By (Planning Section Chief)</b>	<b>Date</b>	<b>Time</b>
JOCELYN HOWELL RESL(T)	CAROL O'BRYAN PSCC	09/23/2023	1232

**Division/Group Assignment List (ICS 204 WF)**  
Controlled Unclassified Information//Basic

<b>1. Incident Name:</b>		<b>3.</b>				
TIGER ISLAND		<b>Branch:</b>		<b>Division/Group</b>		
<b>2. Operational Period:</b> DAY		2		<b>HWY 113 G/K</b>		
Date/Time From: 09/24/2023 0700	SUN	Date/Time To: 09/24/2023 1900	SUN			
<b>4. Operations Personnel</b>						
<b>OPERATIONS CHIEF</b>	JEFF SCHARDT		<b>BRANCH DIRECTOR</b>	TYLER VAN ORMER		
<b>DIVISION/GROUP SUPERVISOR</b>	TODD BENNETT (T)		<b>AIR ATTACK SUPERVISOR</b>	TIM ELDER		
<b>PLANNING OPS</b>	JASON KLAWINSKY (T)		<b>FIELD OPS</b>	MATT JOHNSON		
<b>5. Resources Assigned this Period</b>						
Strike Team / Task Force / Resource Designator	LWD	Leader	Number Persons	Drop Off PT./Time	Pick Up PT./Time	
E-4028 ENG6 - NMNPA E2563	10/06	DANIEL MEDINA	3	/0700	/1900	
E-138 ENG6 - COLUMBUS RVFD - BRUSH 426	10/06	COLTON COWGER	2	/0700	/1900	
E-4026 ENG6 - COGRD E2613	10/06	JESSI SEIM	5	/0700	/1900	
E-4015 WTT2 - WT - 210	09/28	S. PINA	2	/0700	/1900	
E-5051 UTV - ARARSE E66C	10/05	P. FRANKS	2	/0700	/1900	
O-270 SOF2	10/06	DAVID SMITH	1			
AMBU LA 013		CHRISTMAN SMITH	2	/0700	/1900	
<b>6. Control Operations/Work Assignments:</b>						
TASK: Patrol lines with engines, mop up threats to containment lines to three chains (200') where accessible. Mitigate reburn potential near control lines. Utilize IR to ground truth hot spots. Ensure lines are blown and clear and free of needle cast.						
PURPOSE: To halt progression of the fire perimeter. Eliminate threats to homes and infrastructure surrounding the fire.						
END STATE: Risk to infrastructure and the public has been mitigated.						
<b>7. Special Instructions:</b>						
IWI IC Take charge of scene Contact Medic: BK radio TAC 2 or State Radio Zone R4-R6COORDCALL Channel R6COORDTK1 Contact DIVS and Tiger Island Communications as IWI IC Follow Incident Medical Report For backup IWI communications with Tiger Island Communications, call 804-807-5821 Local VFD Monitoring Interop 5						
<b>8. Division/Group Communication Summary</b>						
Function	Channel	RX Frequency N/W	RX Tone/NAC	TX Frequency N/W	TX Tone/NAC	Mode
TACTICAL	2	168.2000N	110.9	168.2000N	110.9	A
AIR TO GROUND	14	169.3625N		169.3625N		A
AIR TO GROUND	15	169.2000N		169.2000N		A
AIR GUARD	16	168.6250N		168.6250N	110.9	A
<b>9. Prepared By (Resource Unit Leader)</b>		<b>Approved By (Planning Section Chief)</b>		<b>Date</b>	<b>Time</b>	
JOCELYN HOWELL RESL(T)		CAROL O'BRYAN PSCC		09/23/2023	1427	

**Division/Group Assignment List (ICS 204 WF)**  
Controlled Unclassified Information//Basic

<b>1. Incident Name:</b>		<b>3.</b>	
TIGER ISLAND		<b>Branch:</b>  2	<b>Division/Group</b>  HWY 113 G/K
<b>2. Operational Period:</b> DAY			
Date/Time From: 09/24/2023 0700	SUN	Date/Time To: 09/24/2023 1900	SUN

<b>4. Operations Personnel</b>			
<b>OPERATIONS CHIEF</b>	JEFF SCHARDT	<b>BRANCH DIRECTOR</b>	TYLER VAN ORMER
<b>DIVISION/GROUP SUPERVISOR</b>	TODD BENNETT (T)	<b>AIR ATTACK SUPERVISOR</b>	TIM ELDER
<b>PLANNING OPS</b>	JASON KLAWSKY (T)	<b>FIELD OPS</b>	MATT JOHNSON

**7. Special Instructions:**

State Radios:  
Use.....Zone.....Talk Group  
Command Tiger Island/IWI.....R4-R6COORDCALL.....R6COORDTK1  
Any request for surge resources will come from Robbie Harris LDAF Forestry Supervisor to the ops section, then the closest resource will respond with STPS and the closest Branch Director.  
Safety officer will be notified of response.

**8. Division/Group Communication Summary**

Function	Channel	RX Frequency N/W	RX Tone/NAC	TX Frequency N/W	TX Tone/NAC	Mode
TACTICAL	2	168.2000N	110.9	168.2000N	110.9	A
AIR TO GROUND	14	169.3625N		169.3625N		A
AIR TO GROUND	15	169.2000N		169.2000N		A
AIR GUARD	16	168.6250N		168.6250N	110.9	A

<b>9. Prepared By (Resource Unit Leader)</b>	<b>Approved By (Planning Section Chief)</b>	<b>Date</b>	<b>Time</b>
JOCELYN HOWELL RESL(T)	CAROL O'BRYAN PSCC	09/23/2023	1427



**Division/Group Assignment List (ICS 204 WF)**  
**Controlled Unclassified Information//Basic**

<b>1. Incident Name:</b>		<b>3.</b>	
TIGER ISLAND		<b>Branch:</b>  2	<b>Division/Group</b>  <b>ELIZABETH C/Y</b>
<b>2. Operational Period: DAY</b>			
Date/Time From: 09/24/2023 0700	SUN	Date/Time To: 09/24/2023 1900	SUN

<b>4. Operations Personnel</b>			
<b>OPERATIONS CHIEF</b>	JEFF SCHARDT	<b>BRANCH DIRECTOR</b>	TYLER VAN ORMER
<b>DIVISION/GROUP SUPERVISOR</b>	TODD BENNETT (T)	<b>AIR ATTACK SUPERVISOR</b>	TIM ELDER
<b>PLANNING OPS</b>	JASON KLAWINSKY (T)	<b>FIELD OPS</b>	MATT JOHNSON

<b>5. Resources Assigned this Period</b>					
Strike Team / Task Force / Resource Designator	LWD	Leader	Number Persons	Drop Off PT./Time	Pick Up PT./Time
E-130 ENG6 - GAGAS 2823	10/04	D. THOMAS	2	/0700	/1900
E-7004 ENG6 - SDJCP E625	10/06	ERIC ROTHLEUTNER	4	/0700	/1900
E-5052 UTV - ARARSE865	10/05	T. HUTCHIN	2	/0700	/1900
O-270 SOF2	10/06	DAVID SMITH	1	/0700	/1900
E-40 MEDIC TEAM 3	10/06	ALEJUADRO VALDEZ	2	/0700	/1900
AMBU LA 013		CHRISTMAN SMITH	2	/0700	/1900

**6. Control Operations/Work Assignments:**

TASK: Patrol lines with engines. Utilize IR to ground truth hot spots within 200' of line and mop up. Notify DIVS of any concerns during the operational period.

PURPOSE: To halt progression of the fire perimeter. Eliminate threats to homes and infrastructure surrounding the fire.

END STATE: Risk to infrastructure and the public has been mitigated.

**7. Special Instructions:**

IWI IC  
 Take charge of scene  
 Contact Medic: BK radio TAC 5 or State Radio Zone R4-R6COORDCALL Channel R6COORDTK1  
 Contact DIVS and Tiger Island Communications as IWI IC  
 Follow Incident Medical Report  
 For backup IWI communications with Tiger Island Communications, call 804-807-5821  
 Local VFD Monitoring Interop 5

<b>8. Division/Group Communication Summary</b>						
Function	Channel	RX Frequency N/W	RX Tone/NAC	TX Frequency N/W	TX Tone/NAC	Mode
TACTICAL	5	166.7750N	110.9	166.7750N	110.9	A
AIR TO GROUND	14	168.4000N		168.4000N		A
AIR TO GROUND	13	166.6125N		166.6125N		A
AIR GUARD	16	168.6250N		168.6250N	110.9	A

<b>9. Prepared By (Resource Unit Leader)</b>	<b>Approved By (Planning Section Chief)</b>	<b>Date</b>	<b>Time</b>
JOCELYN HOWELL RESL(T)	CAROL O'BRYAN PSCC	09/23/2023	1443

**Division/Group Assignment List (ICS 204 WF)**  
Controlled Unclassified Information//Basic

<b>1. Incident Name:</b>		<b>3.</b>	
TIGER ISLAND		<b>Branch:</b>  2	<b>Division/Group</b>  <b>ELIZABETH C/Y</b>
<b>2. Operational Period:</b> DAY			
Date/Time From: 09/24/2023 0700	SUN	Date/Time To: 09/24/2023 1900	SUN

<b>4. Operations Personnel</b>			
<b>OPERATIONS CHIEF</b>	JEFF SCHARDT	<b>BRANCH DIRECTOR</b>	TYLER VAN ORMER
<b>DIVISION/GROUP SUPERVISOR</b>	TODD BENNETT (T)	<b>AIR ATTACK SUPERVISOR</b>	TIM ELDER
<b>PLANNING OPS</b>	JASON KLAWSKY (T)	<b>FIELD OPS</b>	MATT JOHNSON

**7. Special Instructions:**

State Radios:  
Use.....Zone.....Talk Group  
Command Tiger Island/IWI.....R4-R6COORDCALL .....R6COORDTK1  
Any request for surge resources will come from Robbie Harris LDAF Forestry Supervisor to the ops section, then the closest resource will respond with STPS and the closest Branch Director.  
Safety officer will be notified of response.

**8. Division/Group Communication Summary**

Function	Channel	RX Frequency N/W	RX Tone/NAC	TX Frequency N/W	TX Tone/NAC	Mode
TACTICAL	5	166.7750N	110.9	166.7750N	110.9	A
AIR TO GROUND	14	168.4000N		168.4000N		A
AIR TO GROUND	13	166.6125N		166.6125N		A
AIR GUARD	16	168.6250N		168.6250N	110.9	A

<b>9. Prepared By (Resource Unit Leader)</b>	<b>Approved By (Planning Section Chief)</b>	<b>Date</b>	<b>Time</b>
JOCELYN HOWELL RESL(T)	CAROL O'BRYAN PSCC	09/23/2023	1443



## HEALTH AND SAFETY MESSAGE

We are ALL accountable for SAFE behaviors

<b>INCIDENT:</b> Tiger Island, Hwy 113, Lions Camp and Elizabeth Fire	<b>DATE:</b> September 24, 2023
---	---------------------------------

**Major Hazards and Risks:**    *Driving, Fire Behavior, Communication*

**Driving:** Drive cautiously when approaching ICP and look out for log trucks that may be behind you. Reduce your speed as you approach this site, and signal your turn as early as you can if large trucks are behind you. Give oncoming traffic plenty of space to slow down when leaving ICP.

**Fire Behavior:** Conditions today are again favorable for significant fire behavior. Make sure L.C.E.S. is in place before engaging. Set trigger points for disengagement and make sure all resources know where to go and how to get there. Plan ahead to prevent transports and equipment from becoming a road block.

**Communication:** Talk about how communications are set up on your fire, including any variables that must be considered - distance to supervisors, dead areas or topography issues. Bring up situations where communications were a problem, discuss what was done to fix the problem.

Risk assessment can be location from the QR code on the front of the IAP.

### Watch Out



7. NO COMMUNICATION LINK WITH CREW MEMBERS/SUPERVISOR

### Situational Awareness vs Fatigue

The mind tires before the body so you may not realize you are not as sharp as you think.  
 Check on your crewmembers and give them honest information.  
 Eat often and eat nutritious food.  
 Drink water throughout the day.  
 Rest 1 hour for every 2 hours worked; division supervisor must approve shifts over 16 hours.  
 For critical decisions, fatigued fire fighters need more time and information.

**AIR OPERATIONS SUMMARY**  
**ICS 220**

<b>1. INCIDENT NAME:</b> Tiger Island/ Lions Camp Fires (West Fires) Hwy 113/Elizabeth (East Fires)	<b>2. OPS PERIOD DATE:</b> 09/24/2023	<b>START TIME:</b> 0700	<b>END TIME:</b> 2000	<b>SUNRISE:</b> 0702	<b>SUNSET:</b> 1907
---	--	----------------------------	--------------------------	-------------------------	------------------------

<b>3. REMARKS (Safety Notes, Hazards, Air Operations Special Equipment, etc.):</b> All GPS data to be collected in DEGREES and DECIMAL MINUTES format. CAUTION: Powerlines, roads and smoke. HELISPOTS: Notify SIT of any new helispots with Type (2 or 3). DRONES: Be aware of drones in the fire area and do not fly until they are cleared. If observed, try to locate the pilot and have them land and leave the area. We cannot fly if drones are present.	<b>4. Helibase Information:</b> Tiger Island Helibase Beauregard Regional Airport (DRI) 1220 First Ave. DeRidder, LA 70634	<b>5. TFR's:</b> NOTAM: 3/7821 (expires 9/24) Surface to 2000 feet NOTAM: 3/7822 (expires 9/24) Surface to 2000 feet Notify FAA of intrusions: <a href="http://tfr.faa.gov">http://tfr.faa.gov</a>
---	--	--

6. PERSONNEL	NAME	PHONE #	7. FREQUENCIES	AM	FM	8. Medevac: See Medical Plan
AOBD	Tim Elder	863-243-1438	A/A Primary - Tiger Island A/A Secondary - Tiger Island	120.600 134.975		AIRTANKERS, SEATS, AIR ATTACK - Available on request (AEX)
ASGS-T	Clinton Agidius Tim Lanterman	386-585-0848 386-292-4049	A/A Primary - Hwy 113 A/A Secondary - Hwy 113	118.350 119.475		Order Aircraft Thru Operations
ATGS:	Jack Marvin	520-508-7310	A/G Primary - Tiger Island A/G Secondary - Tiger Island		168.400 166.6125	Air Attack: N44NC
HEBM	Charles Barclay	703-447-1231	A/G Primary - Hwy 113 A/G Secondary - Hwy 113 DECK		169.3625 169.200 163.100	Mail Costs Daily to: <a href="mailto:2023.tigerisland.finance@firenet.gov">2023.tigerisland.finance@firenet.gov</a> . Put 'aircraft costs' in the subject line.

9. Aircraft

FAA #	TY	MAKE/MODEL	BASE	AVAIL	START	REMARKS	FAA N#	TY	MAKE/MODEL	BASE	AVAIL	START	REMARKS
0HT	1	S-61	DRI	0800	0830	Tanked	0MB	1	KMax	DRI	0800	0830	Buckets
3RC	2	Bell 205++	DRI	0800	0830	Tanked							
8MG	3	AS350	DRI	0800	0830	Recons	44NC		Aero Commander 690B	LCH	0800	0830	Air Attack

Controlled Unclassified Information/Basic

ICS 205

COMMUNICATION PHONE# - 804-807-5821

INCIDENT RADIO COMMUNICATIONS PLAN		Incident Name <b>TIGER ISLAND FIRE, HWY 113 FIRE, LIONS CAMP ROAD FIRE, ELIZABETH FIRE</b>				Date/Time Prepared: September 23, 2023 1700 HRS		Operational Period Date/Time From: 09/24/23 0700 HRS To: 09/24/23 1900 HRS			
Ch #	Function	Channel Name/Trunked Radio System Talk Group	Assignment	RX Freq	N or W	RX Tone/NAC	TX Freq	N or W	TX Tone/NAC	Mode	Remarks
1	TAC	TAC 1	DIV A/O/W - TIGER DIV B/S/X - HWY-113	168.0500N		110.9	168.0500N		110.9	A	
2	TAC	TAC 2	DIV F/J - TIGER DIV G/K - HWY-113	168.2000N		110.9	168.2000N		110.9	A	
3	TAC	TAC 3	DIV Z - TIGER	168.6000N		110.9	168.6000N		110.9	A	
4	TAC	TAC 4		166.7250N		110.9	166.7250N		110.9	A	
5	TAC	TAC 5	ELIZABETH FIRE Div C/Y LIONS CAMP FIRE	166.7750N		110.9	166.7750N		110.9	A	Elizabeth and Lions Camp Fires
6											
7	TAC	D4 WEST TALK		151.3700N		110.9	151.3700N		110.9	A	Local and State units
8	TAC	WEST FIRE 1		151.4000N		110.9	151.4000N		110.9	A	Local and State units
9	TAC	VFIRE 21		154.2800N		156.7	154.2800N		156.7	A	Local and State units
10	COMMAND	CMD 1	DIV F/J	170.9750N		110.9	168.7000N		110.9	A	Command Repeater for Tiger Island
11	COMMAND	CMD 2	DIV A/O/W	170.0125N		110.9	165.2500N		110.9	A	Command Repeater for Tiger Island
12	AIR TO GROUND	A/G1WEST	A/G PRIMARY - WEST	168.4000N			168.4000N			A	Lions Camp Road Fire/Tiger Island Fire Air to Ground Primary
13	AIR TO GROUND	A/G2WEST	A/G SECONDARY WEST	166.6125N			166.6125N			A	Lions Camp Road Fire/Tiger Island Fire Air to Ground Secondary
14	AIR TO GROUND	A/G1EAST	A/G PRIMARY - EAST	169.3625N			169.3625N			A	Hwy 113 Fire and Elizabeth Fire Primary Air to Ground
15	AIR TO GROUND	A/G2EAST	A/G SECONDARY EAST	169.2000N			169.2000N			A	Hwy 113 Fire and Elizabeth Fire Secondary Air to Ground
16	AIR GUARD	AIRGUARD	ALL	168.6250N			168.6250N		110.9	A	Air Guard

5. Prepared by  
(Communications Unit) David Radzivil, COM1

Incident Location: TIGER ISLAND ICP  
County/State: BEAUREGARD/LA

**CLONE DATE 09/10 LA**

\*\*\* **Special Instructions for State Radios** \*\*\*

See Division/Group Assignment List (ICS-204) for specific instructions.

# MEDICAL PLAN (ICS 206 WF)

Controlled Unclassified Information//Basic

**For medical emergencies see special instructions on 204s**

1. Incident/Project Name				2. Operational Period						
Tiger Island, Hwy 113, Lions Camp Road, Elizabeth				09/24/23 0700hrs-1900hrs						
2. Medical Aid Stations										
Name		Location		Phone		Advanced Life Support (ALS)				
						YES	NO			
Jeff Cummings MEDL/EMTB		1808 U.S 190; Deridder, La		(317) 730-6653		X				
3. Ambulance Services										
Name		Location		Phone		Advanced Life Support				
						YES	NO			
Ambu LA 009		Day - Division A/O/W/F/J		Contact Tiger Island Communications		X				
Ambu LA 019		Day - Division Z				X				
Ambu LA 013		Elizabeth/Hwy 113				X				
Local EMS		For emergencies outside of incident		911						
4. Air Ambulance Services										
Air Ambulance Requests			Location			Phone				
Tiger Island Fire			Beauregard 911 Communications			337-463-3980				
Hwy 113/Lions Camp Rd Fires			Vernon 911 Communications			337-238-1604				
Elizabeth Fire			Rapides 911 Communications			318-445-1418				
Name		Location, Capabilities				Advanced Life Support (ALS)				
						YES	NO			
Coast Guard New Orleans Sector (504) 589-6225		2-2.5 hr. response time Hoist, Night Vision, BLS Houston or New Orleans					X			
Air Evac Lifeteam 125 (800) 247-3822		Kinder, LA Lat/Long 30°29.00' -92°51.02'				X				
Acadian Air Med (337) 291-1594		Lake Charles Regional Airport Lat/Long 30° 04.40', -93° 08.50'				X				
5. Hospitals										
Name/Address		GPS Datum – WGS 84 Coordinate Standard		Tiger Island Travel Time		Phone		Helipad		Level of Care Facility
								YES	NO	
Ochsner LSU Health Shreveport 1541 Kings Highway Shreveport, LA 71103		Lat:	32° 29.724'		40 min	113 min	(318) 626-0000	X		L1 Trauma, STEMI, Stroke, Burn Center
		Long:	-93° 45.000'							
		VHF: LS07								
Beauregard Health Ctr 600 S Pine St, DeRidder, LA 70634		Lat:	30° 50.461'		20 min	40 min	(337) 462-7100	LZ		Basic ER
		Long:	-93° 17.250'							
		VHF:								
Rapides Regional Med. 211 4th St Alexandria, LA 71301		Lat:	34° 43.566'		30 min	105 min	(318) 769-3000	X		L2 Trauma, STEMI
		Long:	-79° 3.041'							
		VHF: LS27								
Christus St. Frances Cabrini 3330 Masonic Dr Alexandria, La 71301		Lat:	31.283262		30 min	105 min	(318) 487-1122	X		Critical Access Care
		Long:	-92.461899							
		VHF: 71TT								
Byrd Regional Hospital 1020 Fertitta Blvd. Leesville, LA 71446		Lat:	35° 54.303'		20 min	40 min	(337) 239-9041	X		Stroke
		Long:	-90° 4.964'							
		VHF: LA29								
6. Clinics										
Name		Address			Phone		Hours			
Outpatient Med Center		908 S 10th St Suite B, Leesville, LA			(337) 238-1274		(0800-1800 Mon, Tue, Thu; 0800-1700 Wed; 0800-1300 Fri)			

7. Area Location Capability		
<b>Tiger Island Fire</b>		
<b>Div A/O/W</b>	EMS Responders & Capability:	Medic Team 2 (Fireline ALS UTV) 847-890-8730 Ambu LA 009 (ALS) 318-243-3150
<b>Div Z</b>	EMS Responders & Capability:	Medic Team 2 (Fireline ALS UTV) 479-225-0836 Ambu LA 009 (ALS) 318-243-3150
<b>Div F/J</b>	EMS Responders & Capability:	Ambu LA 019 (ALS) 206-566-2515 Medic Team 1 (Fireline ALS UTV) 479-236-1174
<b>Lions Camp Road Fire</b>	EMS Responders & Capability:	Local EMS
<b>Hwy 113 Fire</b>		
<b>Div G/K</b>	EMS Responders & Capability:	Medic Team 4 (Fireline ALS) 863-441-2768 Ambu LA 013 (ALS) (318) 787-1900 <b>DP 43 shared with Hwy 113 &amp; Elizabeth</b>
<b>Div S/X/B</b>	EMS Responders & Capability:	Medic Team 4 (Fireline ALS) 863-441-2768 Ambu LA 013 (ALS) (318) 787-1900 <b>DP 43 shared with Hwy 113 &amp; Elizabeth</b>
<b>Elizabeth Fire</b>		
<b>Div C/Y</b>	EMS Responders & Capability:	Medic Team 3 (Fireline ALS) 303-827-4753 Ambu LA 013 (ALS) (318) 787-1900 <b>DP 43 shared with Hwy 113 &amp; Elizabeth</b>
<b>8. Prepared By (Medical Unit Leader)</b>	<b>9. Date/Time</b>	<b>10. Reviewed by (Safety Officer)</b>
Jeff Cummings, MEDL (317) 730-6653	09/23/2023	(s) Buddy Kelley SOFC

## For medical emergencies see special instructions on 204s

### IWI IC Responsibilities – Division Group Supervisor or Point of Contact

- Take charge of the scene – inform the Division Supervisor and Tiger Island Communications that you are the IWI IC and establish radio communications (frequencies, channels). Identify the emergency name – Division A medical, etc.
- **For backup IWI communication, call the communications phone: (804) 807-5821.**
- Assign or begin patient assessment (Medical Incident Report - MIR) and first aid. Request additional medical resources on division/branch or across incident. Transmit MIR patient information to Communications.
- Determine patient transportation through consultation with line medical personnel and Medical Unit Leader. Consider transportation time, risk to personnel, destination facility and available operational resources. If air transport is chosen, implement the plan for alternative transportation in the event aircraft cannot complete the mission. Order transportation resources through Communications as early as possible.
- Notify Communications as resources arrive and any patient status changes. Names of injured or deceased individuals will not be transmitted on the radio.
- Initiate documentation for future investigation; if a line safety officer is available, assign them to lead documentation. Do not move deceased individuals, gear or personal effects except to accomplish rescue work or protect the safety of others. Obtain written documentation of witnesses. Unit Log, ICS 214, may be used for initial documentation, but a narrative will be required.
- As appropriate, conduct an After-Action Review to determine successes, areas to improve and lessons learned.

# Human Resource Message

The mission of the Gold Team is to safely, effectively and efficiently manage the Tiger Island Fire, Lions Camp Road Fire, Hwy 113 Fire, and Elizabeth Fire by maintaining a team of skilled and productive personnel. During this incident we will strive to successfully complete our mission and achieve our objectives while creating a positive, work environment for all assigned incident personnel. Consumption of drugs that alter decision making abilities on the job, such as marijuana and alcohol, is prohibited. The Gold Team fully supports every assigned personnel's right to have a safe and enjoyable assignment. ANY form of harassment or discrimination will not be tolerated. All inappropriate behavior will be dealt with promptly. Disciplinary action and reporting back to an individual's home unit will be initiated as necessary.

Please report any incidents of inappropriate behavior to your supervisor or any member of the Gold Team

*Pat Pearson*, Incident Commander





# FINANCE

[2023.tigerisland.finance@firenet.gov](mailto:2023.tigerisland.finance@firenet.gov)

## TIME

- Submit all Personnel Time and Equipment Time to [2023.tigerisland.finance@firenet.gov](mailto:2023.tigerisland.finance@firenet.gov).
- Send as a .PDF not .jpeg
- One day per ST and no more than 2 days per CTR. Include the fire you worked on that day.
- All CTRs and Shift Tickets must be signed by your incident supervisor.
  - This includes travel time to and from the incident.
  - Travel time begins after demob is complete.
- Make sure your Resource Order number is on the CTR/Equipment Shift Ticket and the fire name is in the remarks.
- A break must be shown for all operational periods of 8 hours or more.
  - Justification must be written for no break.
- Hazard Pay: What were you doing? Add detailed description of work performed and the *fire name*.
- Supervisors: READ and understand what you are signing.

## DEMOB

- Email a copy of your supporting expense documentation back to the incident.
- Include expense voucher, all receipts for hotel, airfare, rental car, rental fuel, parking, per diem, etc.
  - OF-286/OF-288 to include closed out travel time home.
  - Final copy of Travel Voucher and/or Travel Reimbursement
- In the subject line, include the CURRENT RO# and "FMAG EXPENSES". Send to the incident email.

## CLAIMS

- Any damages must go to [2023.tigerisland.finance@firenet.gov](mailto:2023.tigerisland.finance@firenet.gov) on a completed OF-289 with attachment (both pages). Pictures are mandatory regardless of severity.
- For assistance, contact Terri McDonald at (352) 454-5385. Leave a message and you will receive a call back.
- Please contact COMP in a timely manner; do not wait until you demob.
- Cost estimate or invoice is needed.
- This includes claims for tires and chainsaws.

# TIGER ISLAND FIRE

## DEMOBILIZATION CHECK-OUT PROCESS

This incident is using a virtual checkout process for demobilization.

**Please do not leave the incident until the following steps have been completed!**

### 1. SUPERVISORS:

- A. When you identify excess resources  
OR
- B. 72 hours prior to demobilization date (timing out),

[Click here](#) or use the QR code on the right to notify the DMOB



**Supervisor submits:  
Demob Request Form**

### 2. RESOURCE: If you need a flight home,

- A. [Click here](#) or scan the QR code for the Flight Request Form at least 72 hours prior to your demob date.
- B. After you submit that form call the DMOB at 202-669-6141 to provide your Name and DOB (as shown on ID) and to confirm the details for your flight reservation.



**Flight Request Form**

### 3. RESOURCE: On your demob date, please check out with the following units:

- Supply Unit – Return gear and supplies.
- Ground Support – Return pool NERV rentals, receive inspections, etc.
- Communications Unit - Return radios and other communications equipment.
- Time/Finance – Ensure that all CTRs and/or shift tickets have been submitted and you have received your final, signed OF-288 Time Report or OF-286 invoice.

### 4. RESOURCE: Once you have completed the above steps, [Click here](#) or scan the QR code to the right and fill out the **Demob Checkout Form**.

**PLEASE DO NOT FILL OUT THE DEMOB RELEASE FORM  
UNTIL ALL PRIOR STEPS HAVE BEEN COMPLETED!**



**Resource Submits:  
Demob Checkout Form**

Contact the Demob Unit Leader for any questions!

Rebecca Bulls: (202) 669-6141

[2023.tigerisland.demob@firenet.gov](mailto:2023.tigerisland.demob@firenet.gov)

# TENTATIVE RELEASES

**9/24/2023**

## CREWS

C-5	0600	(CRWC)	SAN CARLOS CAMP CREW 1
-----	------	--------	------------------------

**9/25/2023**

## EQUIPMENT

E-5030	0700	(ENG6)	KYKYS 6312 – KW7138
E-5029	0700	(ENG6)	KYKYS 6217-KW5700
E-5031	0700	(ENG6)	KYKYS 6304 -KW5706
E-5008	0700	(ENG6)	SCSCS E-15361
E-114	0900	(PUP2)	OK-OKS HQ 91 (RICK O'DANIEL)
E-5026	1000	(TPS3)	GEORGIA TRACTOR PLOW
E-5028	1000	(EST6)	GAGAS GEORGIA STRIKE 1
E-5005	1000	(TPS3)	GAGAS GEORGIA TRACTOR
E-5009	1000	(ENG6)	14822
E-5004	1000	(TPS3)	GEORGIA TRACTOR PLOW

## OVERHEAD

O-181	0900	(SCKN)	SMITH, ROBERT VERSIE
-------	------	--------	----------------------

**9/26/2023**

## EQUIPMENT

E-76	0700	(ENG6)	WILDFIRE RESOURCES &
------	------	--------	----------------------

## OVERHEAD

O-201	0900	(DIVS)	NEPPL, TRAVIS
O-208	0900	(HECM)	WALD, ISAAC



# Tiger Island, Elizabeth, Hwy. 113 and Lions Camp Road Fires Public Information



(318) 239-9263 8 a.m. to 8 p.m.



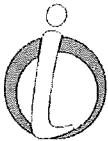
2023.TigerIsland@firenet.gov



<https://www.facebook.com/TigerIslandFire>

(Follow all four fires on one Facebook page!)

InciWeb Fire Information



<https://inciweb.wildfire.gov/incident-information/lalas-tiger-island-fire>

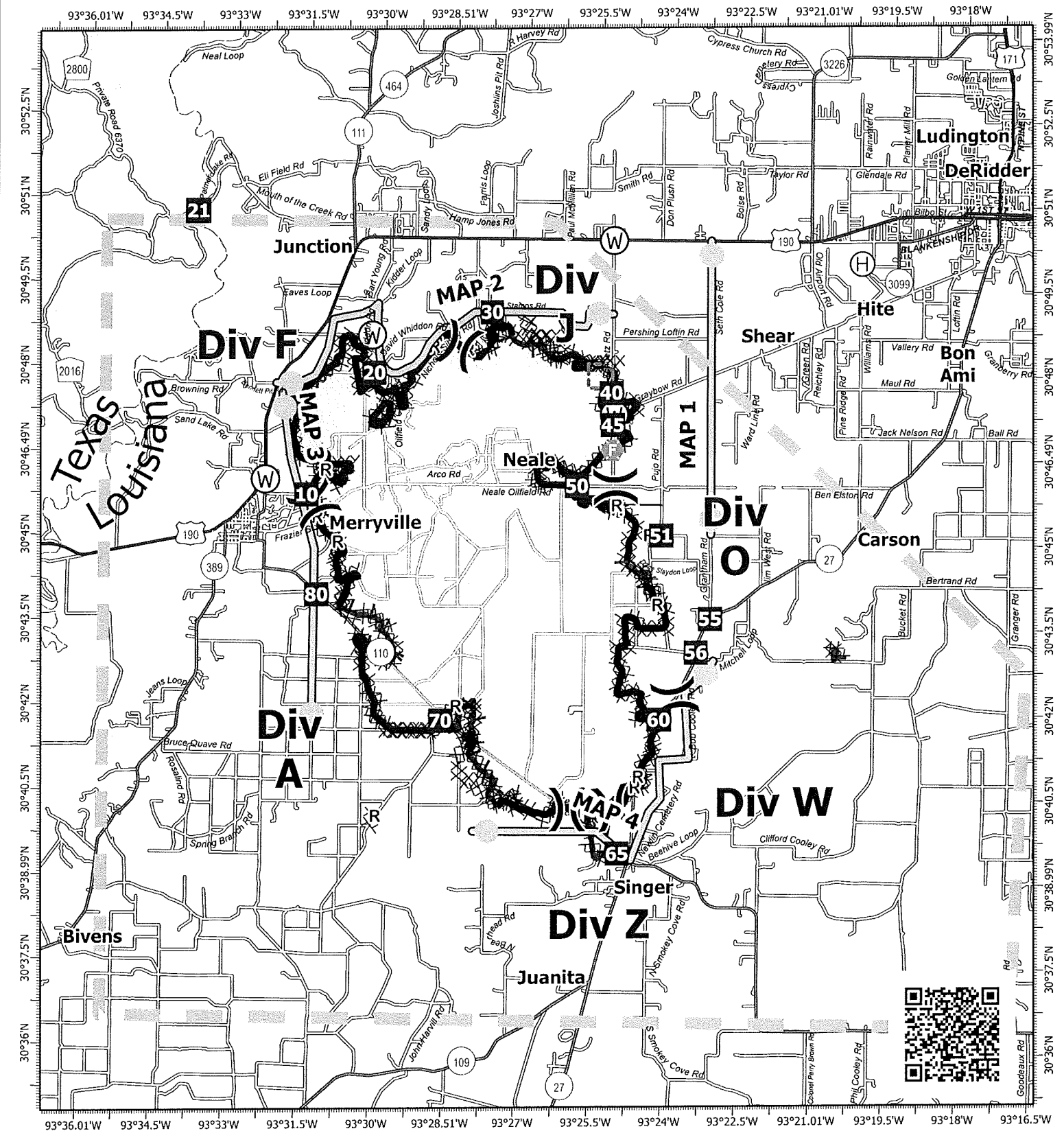
<https://inciweb.wildfire.gov/incident-information/lalas-hwy-113-fire>

<https://inciweb.wildfire.gov/incident-information/lalas-elizabeth-fire>

<https://inciweb.wildfire.gov/incident-information/lalas-lions-camp-road-fire>

## We need photos!

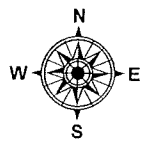
Please see onsite PIO Robin Bible after the morning briefing or email them to us. We want to tell your story.



# IAP Map

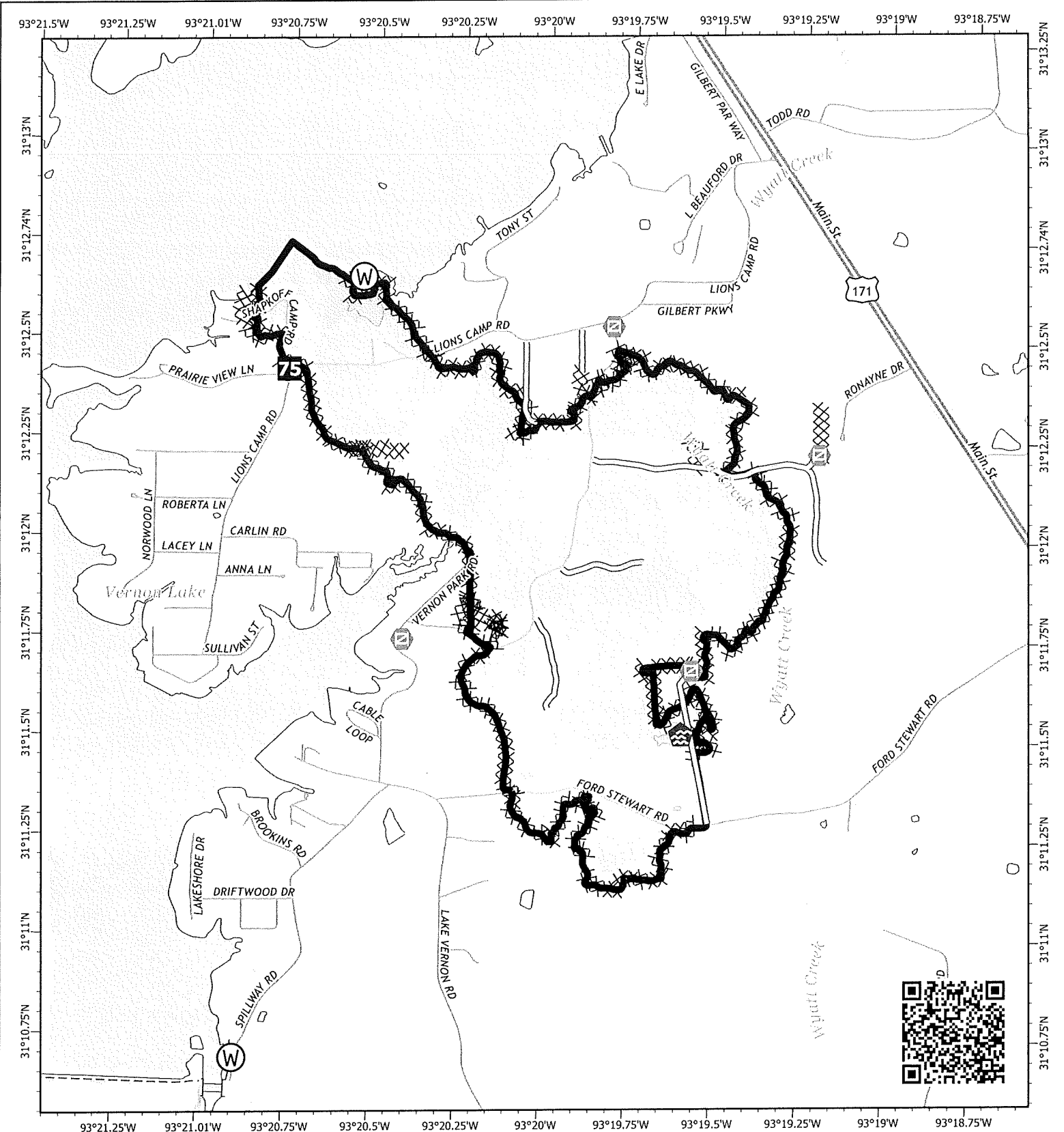
Tiger Island  
LA-LAS-000252

September 24, 2023 Day  
31,290 acres at 9/18/2023 @ 0730



- Helibase
- ✕ Division Break
- Drop Point
- Fire Station
- Water Source
- ▭ Contained
- ▭ Uncontained
- ▭ Completed Dazer Line
- ▭ Completed Hand Line
- ▭ Completed Road as Line
- ▭ Access or Improved Road
- ▭ Management Action Point
- ▭ Other
- ▭ Temporary Flight Restriction
- ▭ Wildlife Daily Fire Perimeter
- ⊠ Pump
- ▭ NHD Area
- ▭ States

1:170,000 | SA Gold Team GIS | 9/23/2023 1652  
Acres from IR and GPS  
North American 1983 Datum, Lat,Long Grid


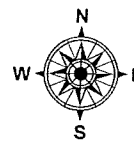


# IAP Map

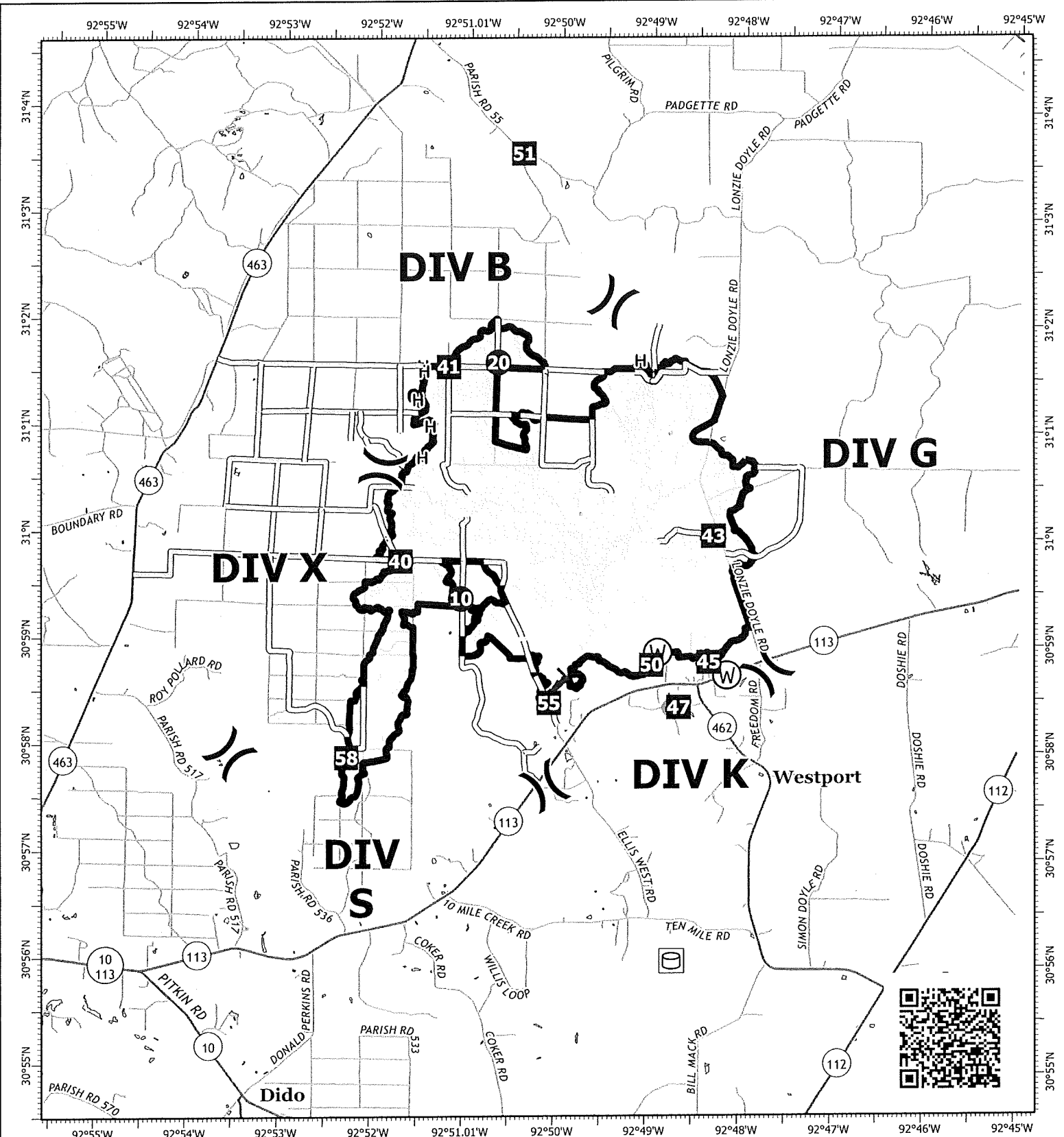
Lions Camp Road  
LA-LAS-000281

September 24, 2023 Day  
787 acres at 9/8/2023 @ 0900

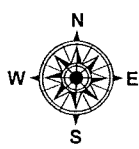
1:24,000 | SA Gold Team GIS | 9/23/2023 1649  
Acres from IR and GPS  
North American 1983 Datum, LALong Grid



- Drop Point
- Gate
- Water Development or Draft Site
- Water Source
- Completed Dozer Line
- Access or Improved Road
- Contained
- Wildfire Daily Fire Perimeter



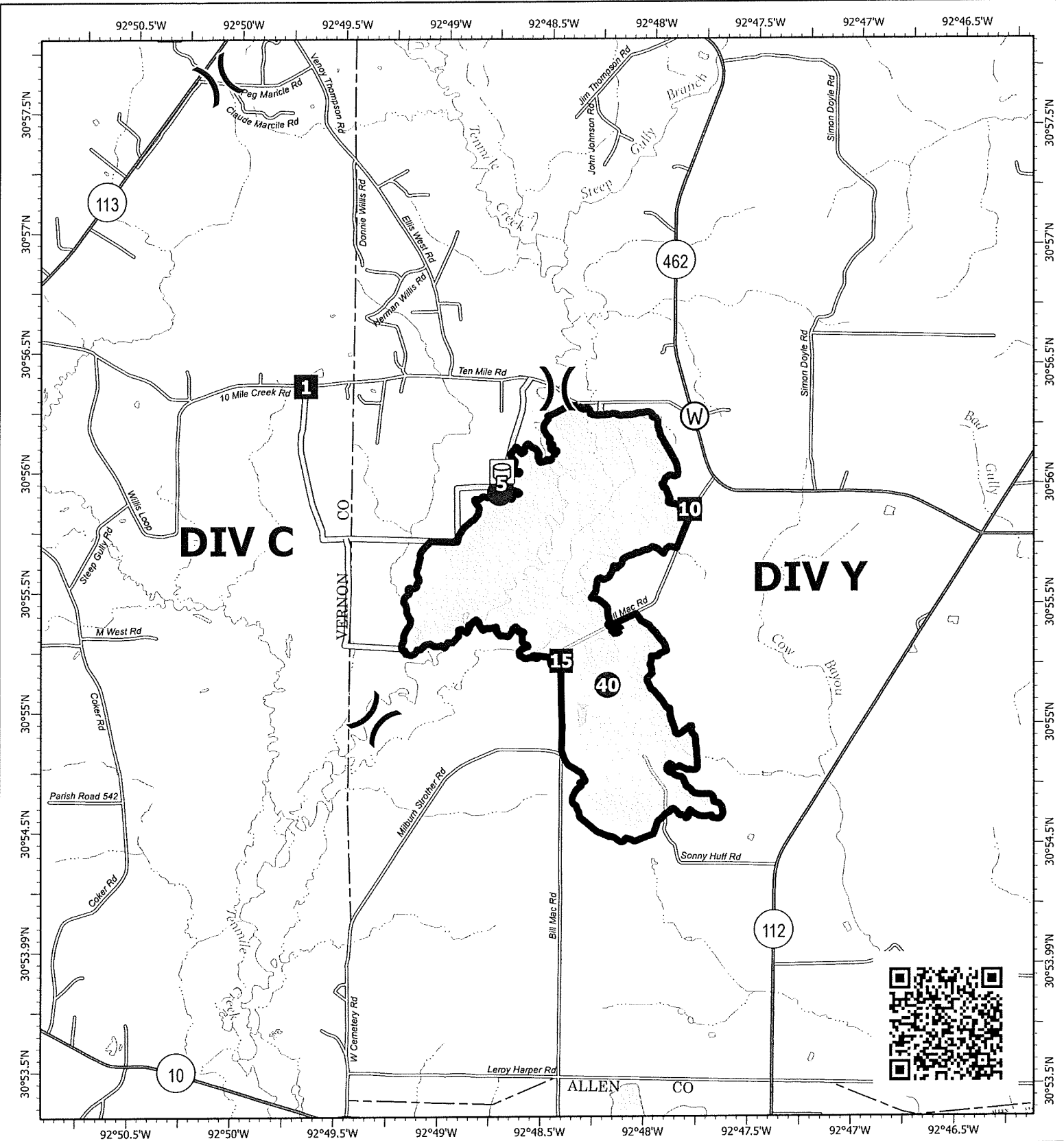
**IAP Map**  
 Hwy 113  
 LA-LAS-000256  
 September 24, 2023 Day  
 7,124 acres at 9/8/2023 @ 0900



- Wildfire Daily Fire Perimeter
- Contained
- Uncontained
- Completed Hand Line
- Access or Improved Road
- Helispot
- Division Break
- Drop Point
- Fire Station
- Water Source



1:90,000 | SA Gold Team GIS | 9/23/2023 1655  
 Acres from IR and GPS  
 North American 1983 Datum, LatLong Grid




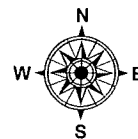
# IAP Map

Elizabeth

LA-LAS-000296

September 24, 2023 Day

930 acres at 9/8/2023 @ 0900



Miles

- Wildfire Daily Fire Perimeter
- Contained
- Access or Improved Road
- Helispot
- Division Break
- Drop Point
- Water Source





**Medical Incident Report**

**FOR A NON-EMERGENCY INCIDENT, WORK THROUGH CHAIN OF COMMAND TO REPORT AND TRANSPORT INJURED PERSONNEL AS NECESSARY.**

**FOR A MEDICAL EMERGENCY: IDENTIFY ON SCENE INCIDENT COMMANDER BY NAME AND POSITION AND ANNOUNCE "MEDICAL EMERGENCY" TO INITIATE RESPONSE FROM IMT COMMUNICATIONS/DISPATCH.**

**Use the following items to communicate situation to communications/dispatch.**

**1. CONTACT COMMUNICATIONS / DISPATCH** (Verify correct frequency prior to starting report)

*Ex: "Communications, Div. Alpha. Stand-by for Emergency Traffic."*

**2. INCIDENT STATUS:** Provide incident summary (including number of patients) and command structure.

*Ex: "Communications, I have a Red priority patient, unconscious, struck by a falling tree. Requesting air ambulance to Forest Road 1 at (Lat./Long.) This will be the Trout Meadow Medical, IC is TFLD Jones. EMT Smith is providing medical care."*

Severity of Emergency / Transport Priority	<input type="checkbox"/> <b>RED / PRIORITY 1 Life or limb threatening injury or illness. Evacuation need is IMMEDIATE</b> <i>Ex: Unconscious, difficulty breathing, bleeding severely, 2° – 3° burns more than 4 palm sizes, heat stroke, disoriented.</i> <input type="checkbox"/> <b>YELLOW / PRIORITY 2 Serious Injury or illness. Evacuation may be DELAYED if necessary.</b> <i>Ex: Significant trauma, unable to walk, 2° – 3° burns not more than 1-3 palm sizes.</i> <input type="checkbox"/> <b>GREEN / PRIORITY 3 Minor Injury or illness. Non-Emergency transport</b> <i>Ex: Sprains, strains, minor heat-related illness.</i>	
Nature of Injury or Illness & Mechanism of Injury		Brief Summary of Injury or Illness <i>(Ex: Unconscious, Struck by Falling Tree)</i>
Transport Request		Air Ambulance / Short Haul/Hoist Ground Ambulance / Other
Patient Location		Descriptive Location & Lat. / Long. (WGS84)
Incident Name		Geographic Name + "Medical" <i>(Ex: Trout Meadow Medical)</i>
On-Scene Incident Commander		Name of on-scene IC of Incident within an Incident <i>(Ex: TFLD Jones)</i>
Patient Care		Name of Care Provider <i>(Ex: EMT Smith)</i>

**3. INITIAL PATIENT ASSESSMENT:** Complete this section for each patient as applicable (start with the most severe patient)

Patient Assessment: See IRPG PAGE 106

Treatment:

**4. TRANSPORT PLAN:**

Evacuation Location (if different): (Descriptive Location (drop point, intersection, etc.) or Lat. / Long.) Patient's ETA to Evacuation Location:

Helispot / Extraction Site Size and Hazards:

**5. ADDITIONAL RESOURCES / EQUIPMENT NEEDS:**

*Example: Paramedic/EMT, Crews, Immobilization Devices, AED, Oxygen, Trauma Bag, IV/Fluid(s), Splints, Rope rescue, Wheeled litter, HAZMAT, Extrication*

**6. COMMUNICATIONS: Identify State Air/Ground EMS Frequencies and Hospital Contacts as applicable**

Function	Channel Name/Number	Receive (RX)	Tone/NAC *	Transmit (TX)	Tone/NAC *
COMMAND					
AIR-TO-GRND					
TACTICAL					

**7. CONTINGENCY: Considerations:** If primary options fail, what actions can be implemented in conjunction with primary evacuation method? Be thinking ahead.

**8. ADDITIONAL INFORMATION:** Updates/Changes, etc.

**REMEMBER:** Confirm ETA's of resources ordered. Act according to your level of training. Be Alert. Keep Calm. Think Clearly. Act Decisively.