











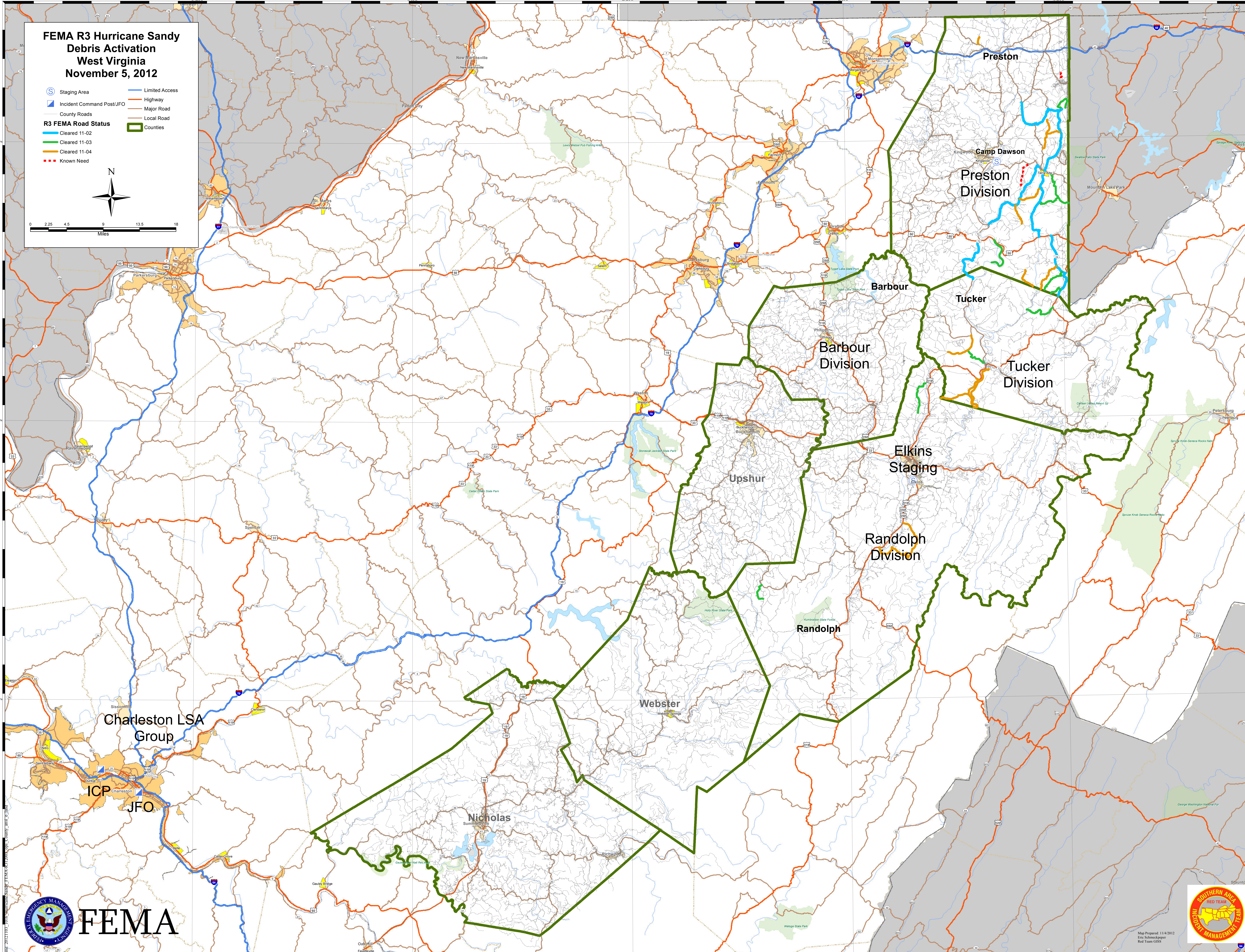
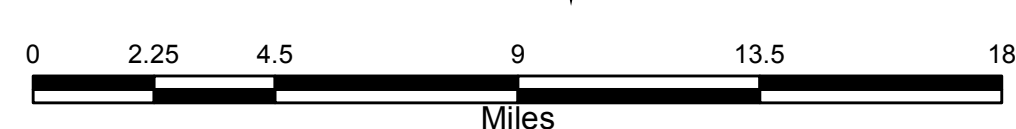



**FEMA R3 Hurricane Sandy
Debris Activation
West Virginia
November 5, 2012**

-  Staging Area
-  Incident Command Post/JFO
-  County Roads
- R3 FEMA Road Status**
-  Cleared 11-02
-  Cleared 11-03
-  Cleared 11-04
-  Known Need
-  Limited Access
-  Highway
-  Major Road
-  Local Road
-  Counties



Map Prepared: 11/14/2012
Eric Schneckinger
Red Team GIS