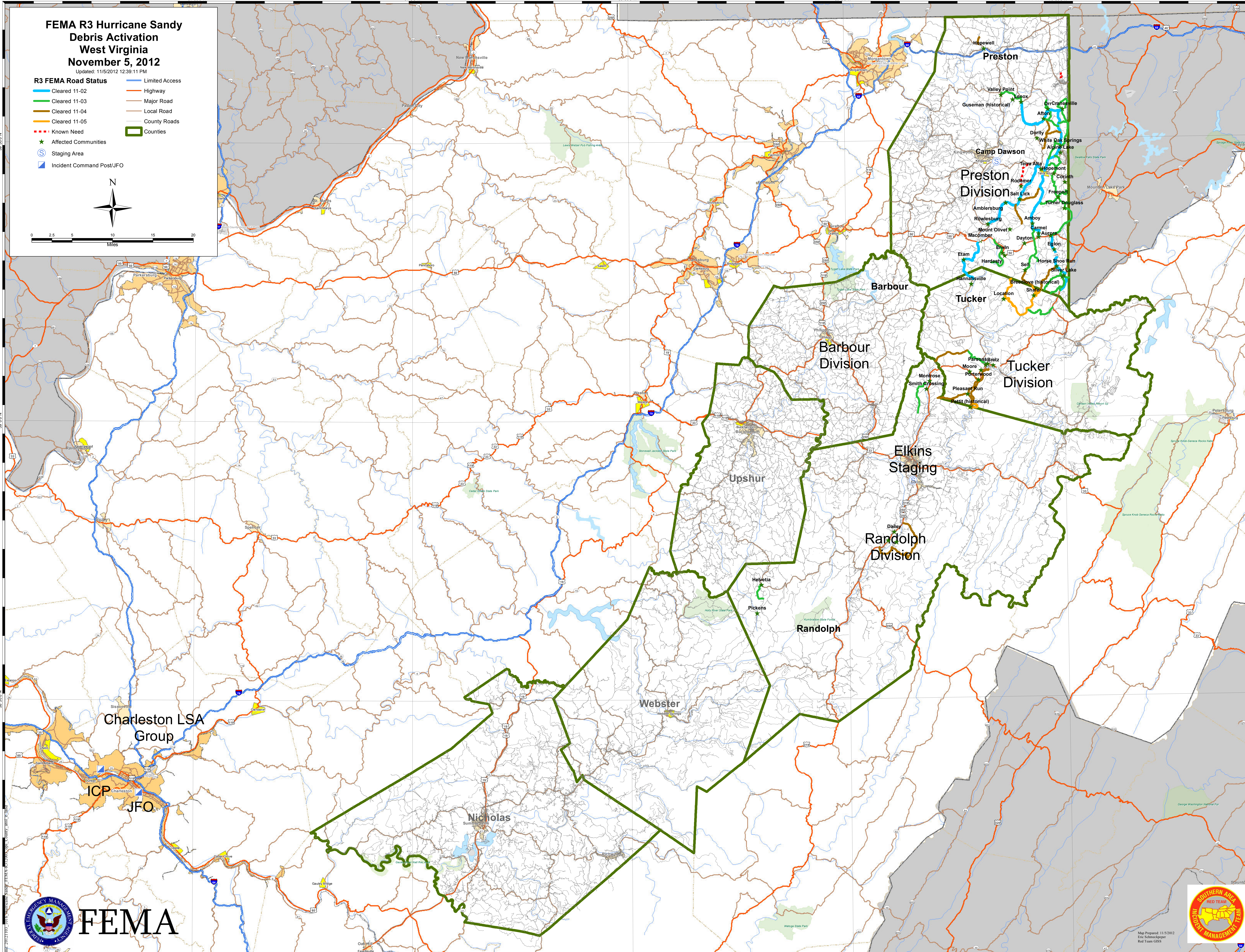
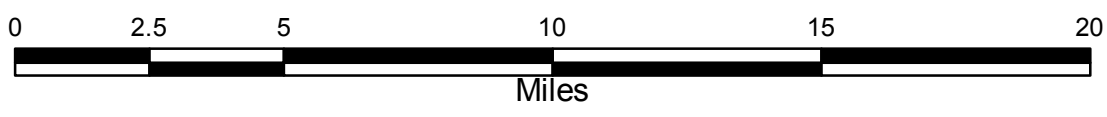



FEMA R3 Hurricane Sandy Debris Activation West Virginia November 5, 2012

Updated: 11/5/2012 12:39:11 PM

- R3 FEMA Road Status**
- Cleared 11-02
 - Cleared 11-03
 - Cleared 11-04
 - Cleared 11-05
 - Known Need
 - Affected Communities
 - Staging Area
 - Incident Command Post/JFO
- Road Status Legend:**
- Limited Access
 - Highway
 - Major Road
 - Local Road
 - County Roads
 - Counties



FEMA



Map Prepared: 11/5/2012
Eric Schickelmeier
Red Team GIS