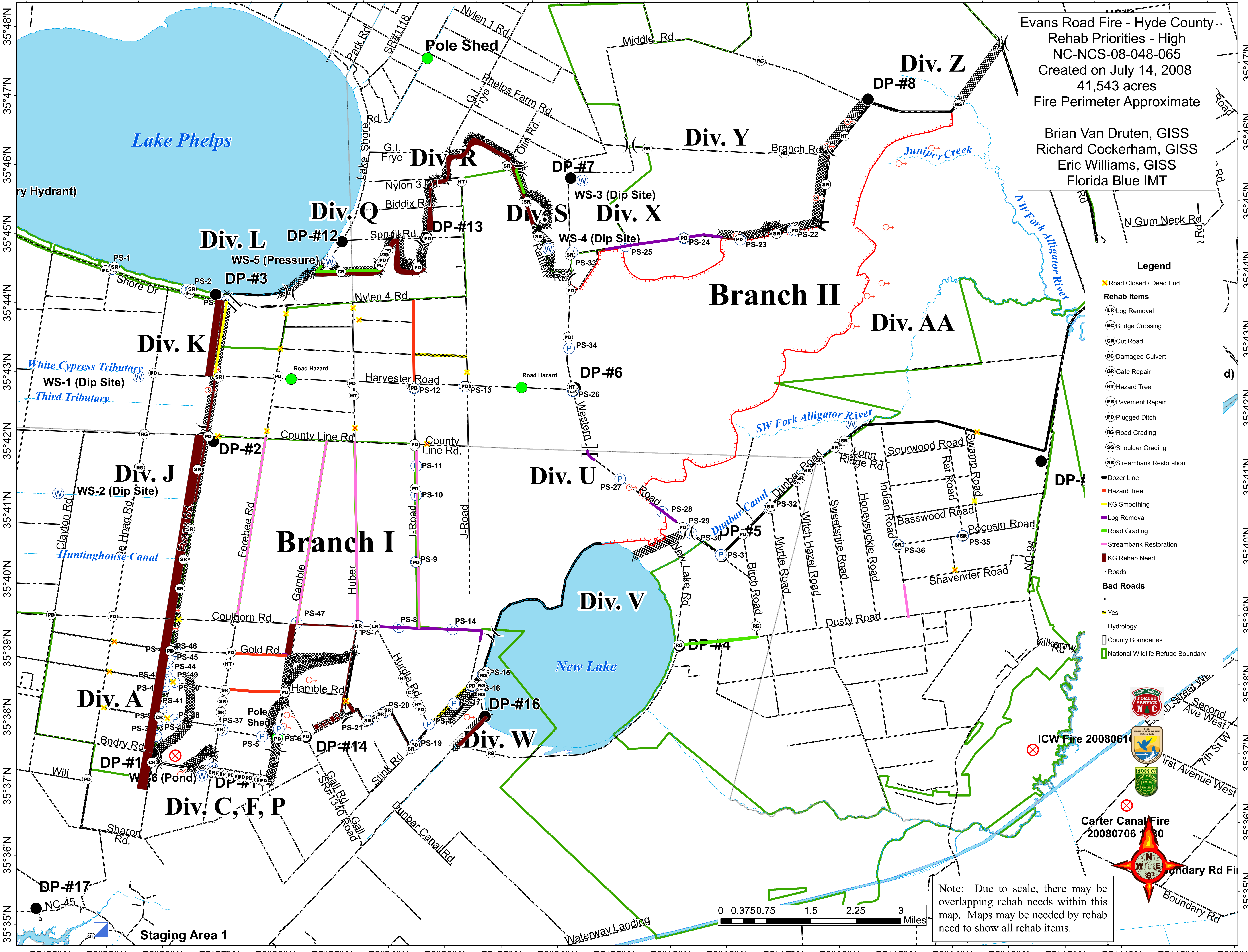


76°30'W 76°29'W 76°28'W 76°27'W 76°26'W 76°25'W 76°24'W 76°23'W 76°22'W 76°21'W 76°20'W 76°19'W 76°18'W 76°17'W 76°16'W 76°15'W 76°14'W 76°13'W 76°12'W 76°11'W 76°10'W 76°9'W

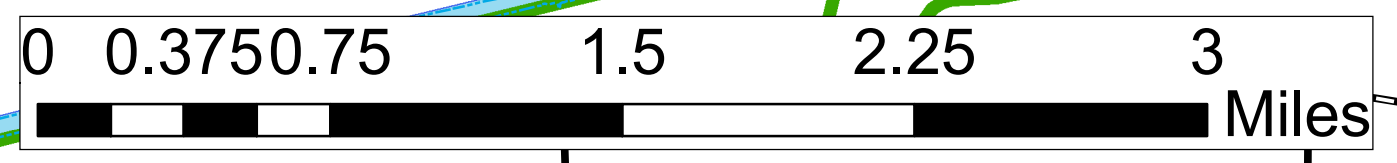
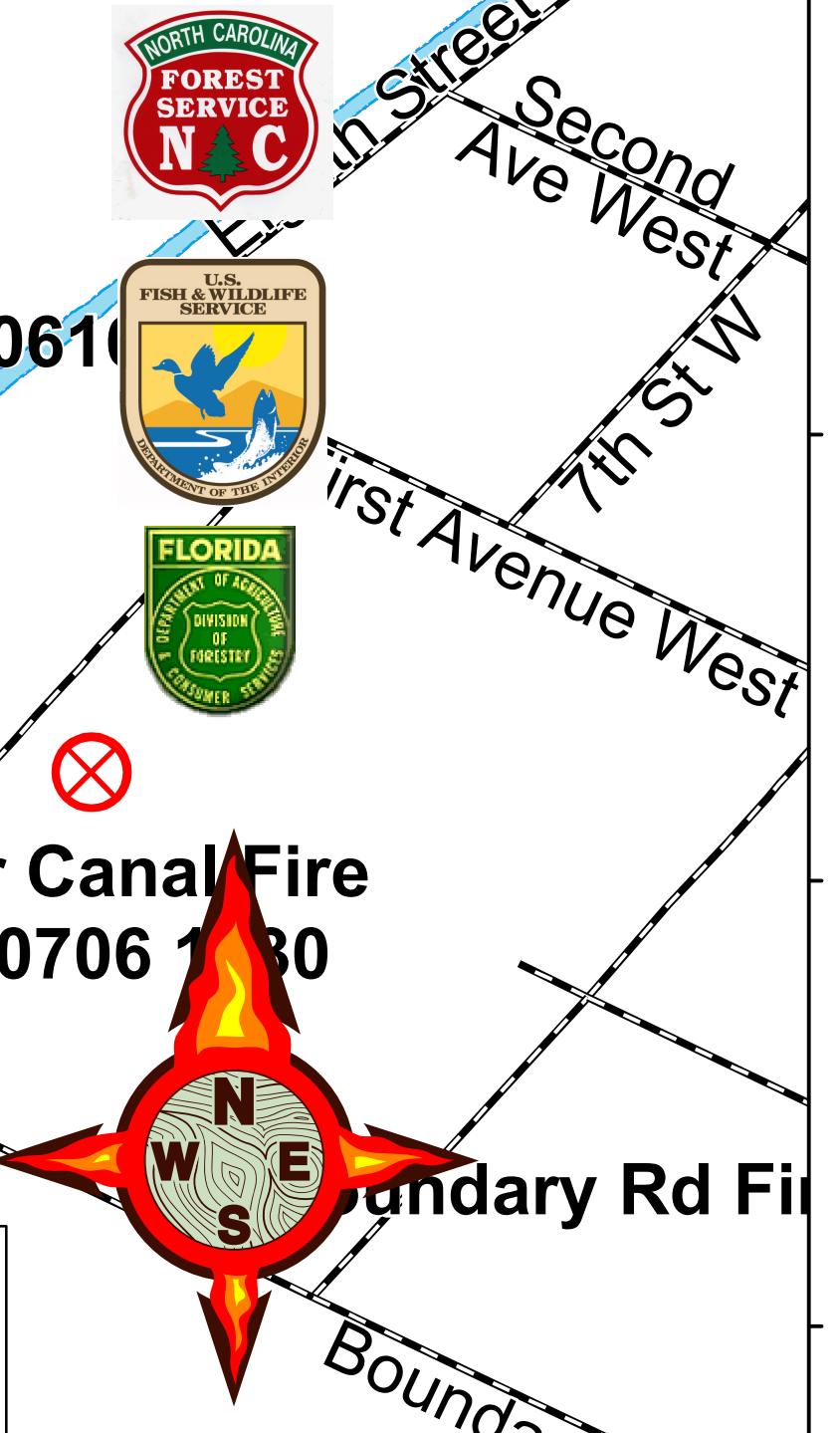


Evans Road Fire - Hyde County  
Rehab Priorities - High  
NC-NCS-08-048-065  
Created on July 14, 2008  
41,543 acres  
Fire Perimeter Approximate  
  
Brian Van Druten, GISS  
Richard Cockerham, GISS  
Eric Williams, GISS  
Florida Blue IMT

**Legend**

- ✖ Road Closed / Dead End
- Rehab Items**
  - LR Log Removal
  - BC Bridge Crossing
  - CR Cut Road
  - DC Damaged Culvert
  - GR Gate Repair
  - HT Hazard Tree
  - PR Pavement Repair
  - PD Plugged Ditch
  - RG Road Grading
  - SG Shoulder Grading
  - SR Streambank Restoration
  - Dozer Line
  - Hazard Tree
  - KG Smoothing
  - Log Removal
  - Road Grading
  - Streambank Restoration
  - KG Rehab Need
  - Roads
- Bad Roads**
  - Yes
- Hydrology
- County Boundaries
- National Wildlife Refuge Boundary

Note: Due to scale, there may be overlapping rehab needs within this map. Maps may be needed by rehab need to show all rehab items.



76°30'W 76°29'W 76°28'W 76°27'W 76°26'W 76°25'W 76°24'W 76°23'W 76°22'W 76°21'W 76°20'W 76°19'W 76°18'W 76°17'W 76°16'W 76°15'W 76°14'W 76°13'W 76°12'W 76°11'W 76°10'W 76°9'W