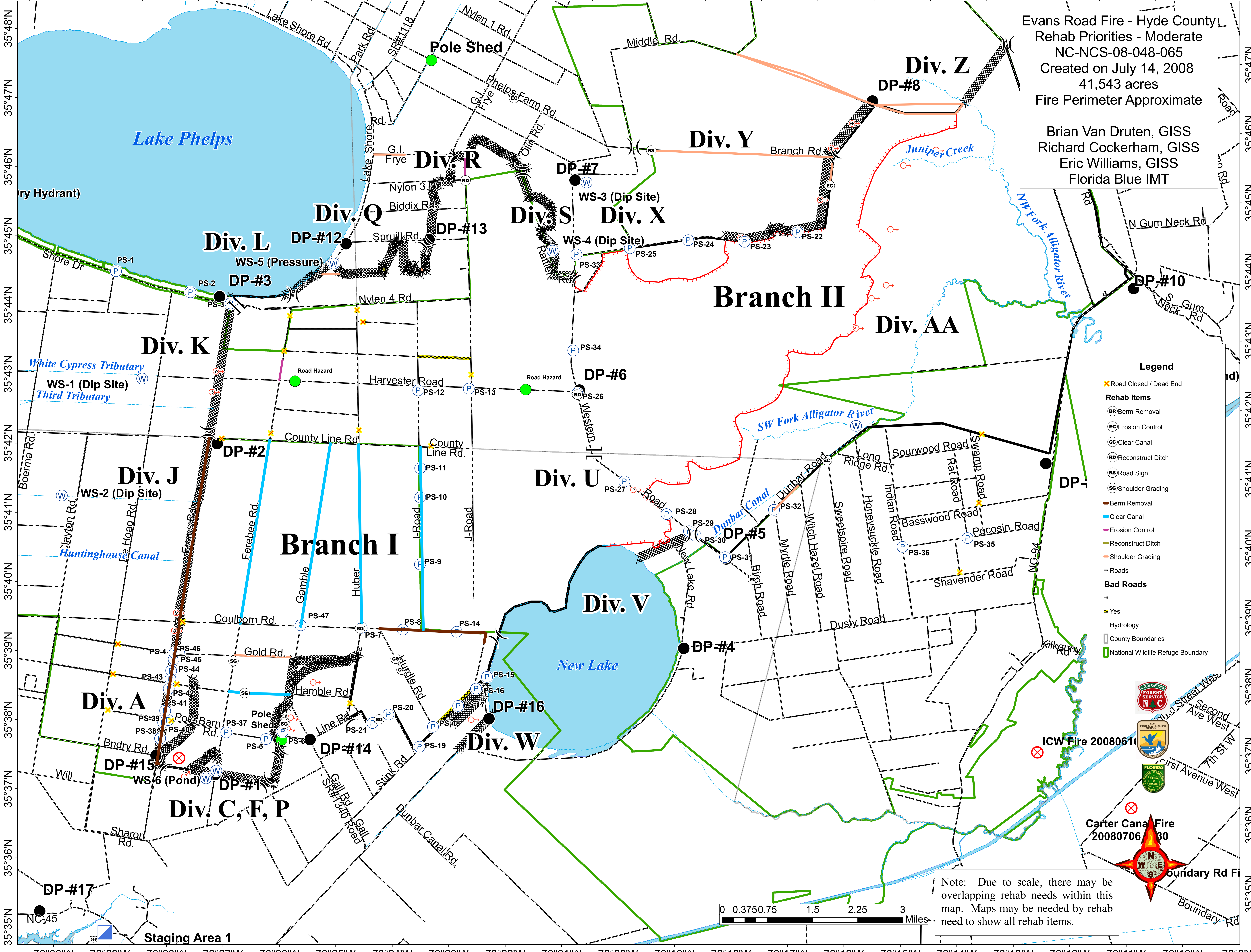


76°30'W 76°29'W 76°28'W 76°27'W 76°26'W 76°25'W 76°24'W 76°23'W 76°22'W 76°21'W 76°20'W 76°19'W 76°18'W 76°17'W 76°16'W 76°15'W 76°14'W 76°13'W 76°12'W 76°11'W 76°10'W 76°9'W





Evans Road Fire - Hyde County, NC
Rehab Priorities - Moderate
NC-NCS-08-048-065
Created on July 14, 2008
41,543 acres
Fire Perimeter Approximate

Brian Van Druten, GISS
Richard Cockerham, GISS
Eric Williams, GISS
Florida Blue IMT

Legend

- ✖ Road Closed / Dead End
- Rehab Items**
 - BR Berm Removal
 - EC Erosion Control
 - CC Clear Canal
 - RD Reconstruct Ditch
 - RS Road Sign
 - SG Shoulder Grading
- Bad Roads**
 - Yes
- Hydrology
- County Boundaries
- National Wildlife Refuge Boundary



Note: Due to scale, there may be overlapping rehab needs within this map. Maps may be needed by rehab need to show all rehab items.

ICW Fire 20080610

Carter Canal Fire 20080706

Boundary Rd Fire

76°30'W 76°29'W 76°28'W 76°27'W 76°26'W 76°25'W 76°24'W 76°23'W 76°22'W 76°21'W 76°20'W 76°19'W 76°18'W 76°17'W 76°16'W 76°15'W 76°14'W 76°13'W 76°12'W 76°11'W 76°10'W 76°9'W