




**Evans Road Fire - Hyde County**  
 Briefing Map  
 NC-NCS-08-048-065  
 Map Created on July 14, 2008  
 41,543 acres  
 Fire Perimeter Approximate





Eric Williams, GISS  
 Brian VanDruten, GISS  
 Richard Cockerham, GISS

Florida Blue IMT



**Legend**

- ✖ Road Closed / Dead End
- ) ( Division
- ] [ Branch
- ⊙ Fire Origin
- ⊙ Pump Site
- ⊗ Mobile Weather Unit
- ⊙ Helispot
- Hot Spot
- Other
- ⊙ Camp
- ⊙ Staging Area
- ⊙ Water Source (Type)
- Drop Point
- ⊙ Spot Fire
- ⊙ Incident Command Post
- ⊙ Helibase
- ⊙ Airport or Airstrip
- Bad Road
- Road Closed
- Active Burnout
- Completed Burnout
- Completed Dozer Line
- Completed Line
- Uncontrolled Fire Edge
- County Boundaries
- Pocosin Lakes National Wildlife Refuge

35°34'N  
35°33'N  
35°32'N  
35°31'N  
35°30'N  
35°29'N  
35°28'N  
35°27'N  
35°26'N  
35°25'N  
35°24'N  
35°23'N  
35°22'N  
35°21'N  
35°20'N  
35°19'N  
35°18'N  
35°17'N  
35°16'N  
35°15'N  
35°14'N  
35°13'N  
35°12'N  
35°11'N  
35°10'N  
35°9'N  
35°8'N  
35°7'N  
35°6'N  
35°5'N  
35°4'N  
35°3'N  
35°2'N  
35°1'N

76°37'W  
76°36'W  
76°35'W  
76°34'W  
76°33'W  
76°32'W  
76°31'W  
76°30'W  
76°29'W  
76°28'W  
76°27'W  
76°26'W  
76°25'W  
76°24'W  
76°23'W  
76°22'W  
76°21'W  
76°20'W  
76°19'W  
76°18'W  
76°17'W  
76°16'W  
76°15'W  
76°14'W  
76°13'W  
76°12'W  
76°11'W  
76°10'W  
76°9'W  
76°8'W  
76°7'W  
76°6'W  
76°5'W  
76°4'W  
76°3'W  
76°2'W  
76°1'W