




Evans Road Fire - Hyde County  
 Operations Map - Div V  
 NC-NCS-08-048-065  
 Created 07/18/08  
 41,543 acres  
 Fire Perimeter Approximate

Eric Williams, GISS  
 Adam Huffman, GISS (T)  
 Florida Blue IMT



### Legend

- Road Closed / Dead End
- Fire Origin
- Pump Site
- Mobil Weather Unit
- Helispot
- Hot Spot
- Other
- Camp
- Staging Area
- Water Source
- Drop Point
- Spot Fire
- ICP
- Helibase
- Airport or Airstrip
- Roads
- Hydrology
- Completed Dozer Line
- Completed Line
- Uncontrolled Fire Edge

Elevation			
	17.375 - 18		4.25 - 4.875
	16.75 - 17.375		3.625 - 4.25
	16.125 - 16.75		3 - 3.625
	15.5 - 16.125		2.375 - 3
	14.875 - 15.5		1.75 - 2.375
	14.25 - 14.875		1.125 - 1.75
	13.625 - 14.25		0.5 - 1.125
	13 - 13.625		-0.125 - 0.5
	12.375 - 13		-0.75 - -0.125
	11.75 - 12.375		-1.375 - -0.75
			-2 - -1.375

