




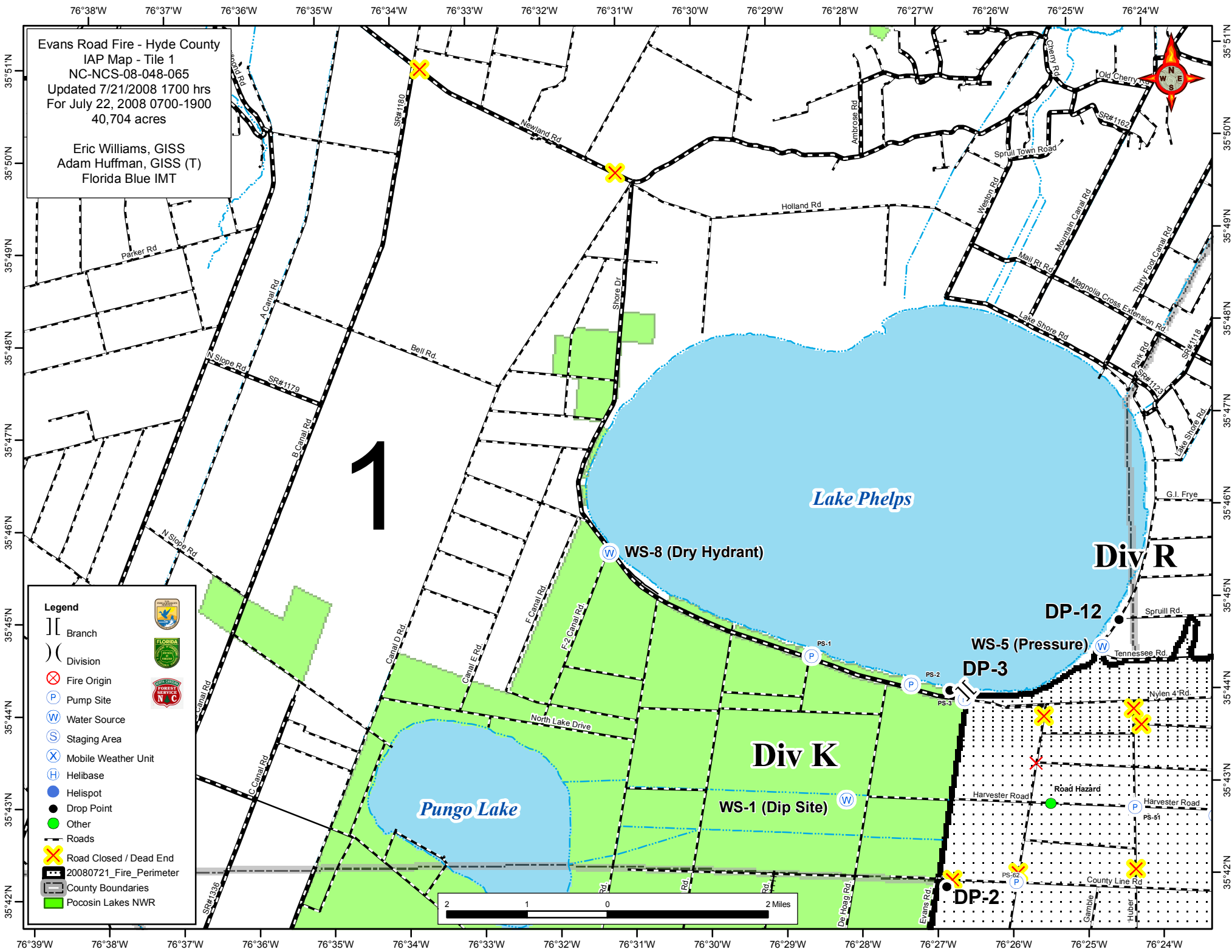
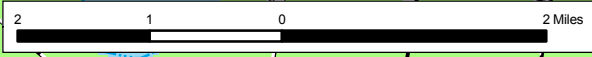
Evans Road Fire - Hyde County
 IAP Map - Tile 1
 NC-NCS-08-048-065
 Updated 7/21/2008 1700 hrs
 For July 22, 2008 0700-1900
 40,704 acres

Eric Williams, GISS
 Adam Huffman, GISS (T)
 Florida Blue IMT

1

Legend

- Branch
- Division
- Fire Origin
- Pump Site
- Water Source
- Staging Area
- Mobile Weather Unit
- Helibase
- Helispot
- Drop Point
- Other
- Roads
- Road Closed / Dead End
- 20080721_Fire_Perimeter
- County Boundaries
- Pocosin Lakes NWR

76°38'W 76°37'W 76°36'W 76°35'W 76°34'W 76°33'W 76°32'W 76°31'W 76°30'W 76°29'W 76°28'W 76°27'W 76°26'W 76°25'W 76°24'W

35°51'N 35°50'N 35°49'N 35°48'N 35°47'N 35°46'N 35°45'N 35°44'N 35°43'N 35°42'N

76°39'W 76°38'W 76°37'W 76°36'W 76°35'W 76°34'W 76°33'W 76°32'W 76°31'W 76°30'W 76°29'W 76°28'W 76°27'W 76°26'W 76°25'W 76°24'W