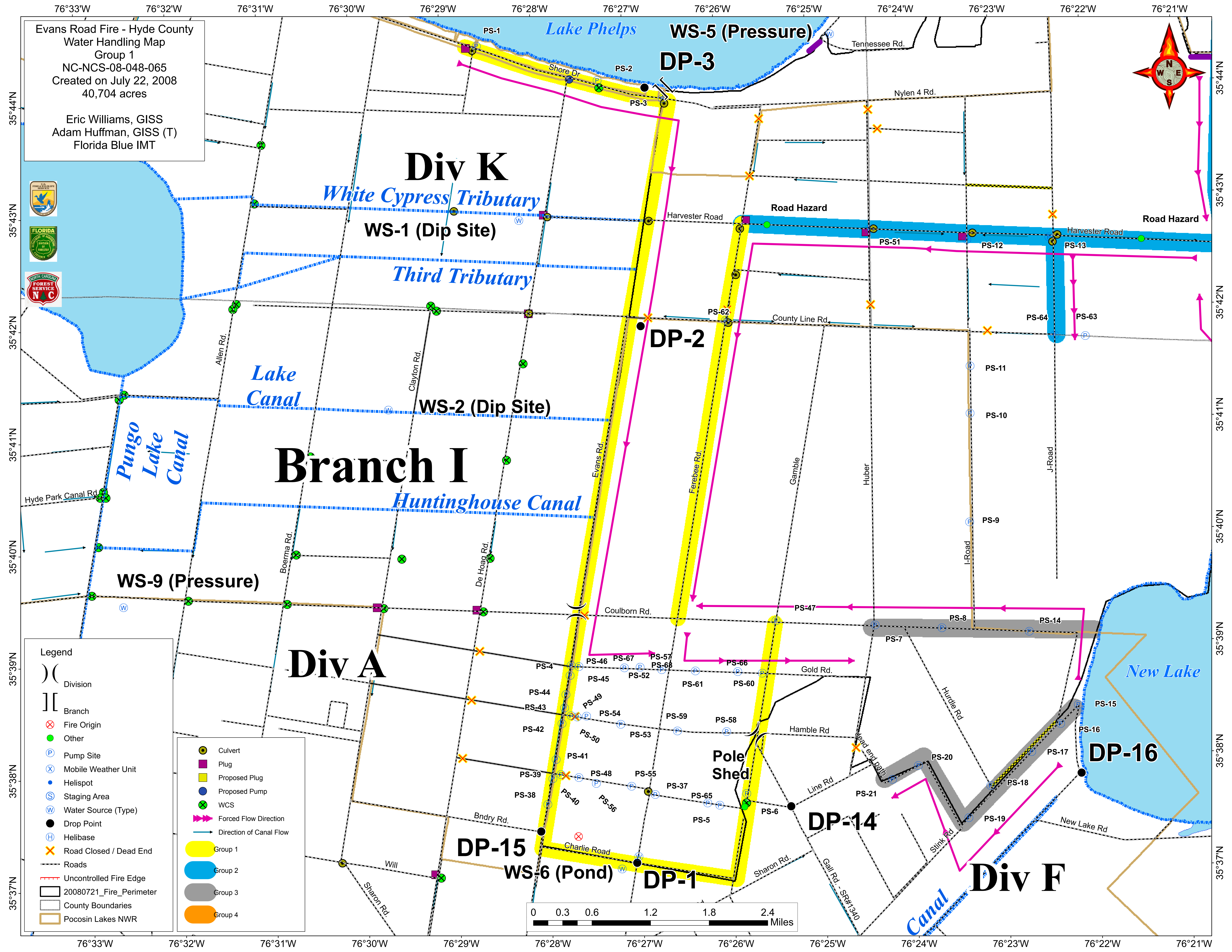




Evans Road Fire - Hyde County
 Water Handling Map
 Group 1
 NC-NCS-08-048-065
 Created on July 22, 2008
 40,704 acres

Eric Williams, GISS
 Adam Huffman, GISS (T)
 Florida Blue IMT



- Legend**
- Division
 - Branch
 - Fire Origin
 - Other
 - Pump Site
 - Mobile Weather Unit
 - Helispot
 - Staging Area
 - Water Source (Type)
 - Drop Point
 - Helibase
 - Road Closed / Dead End
 - Roads
 - Uncontrolled Fire Edge
 - 20080721_Fire_Perimeter
 - County Boundaries
 - Pocosin Lakes NWR

- Culvert
- Plug
- Proposed Plug
- Proposed Pump
- WCS
- Forced Flow Direction
- Direction of Canal Flow
- Group 1
- Group 2
- Group 3
- Group 4

