

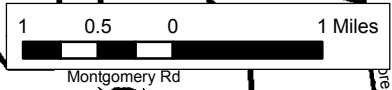
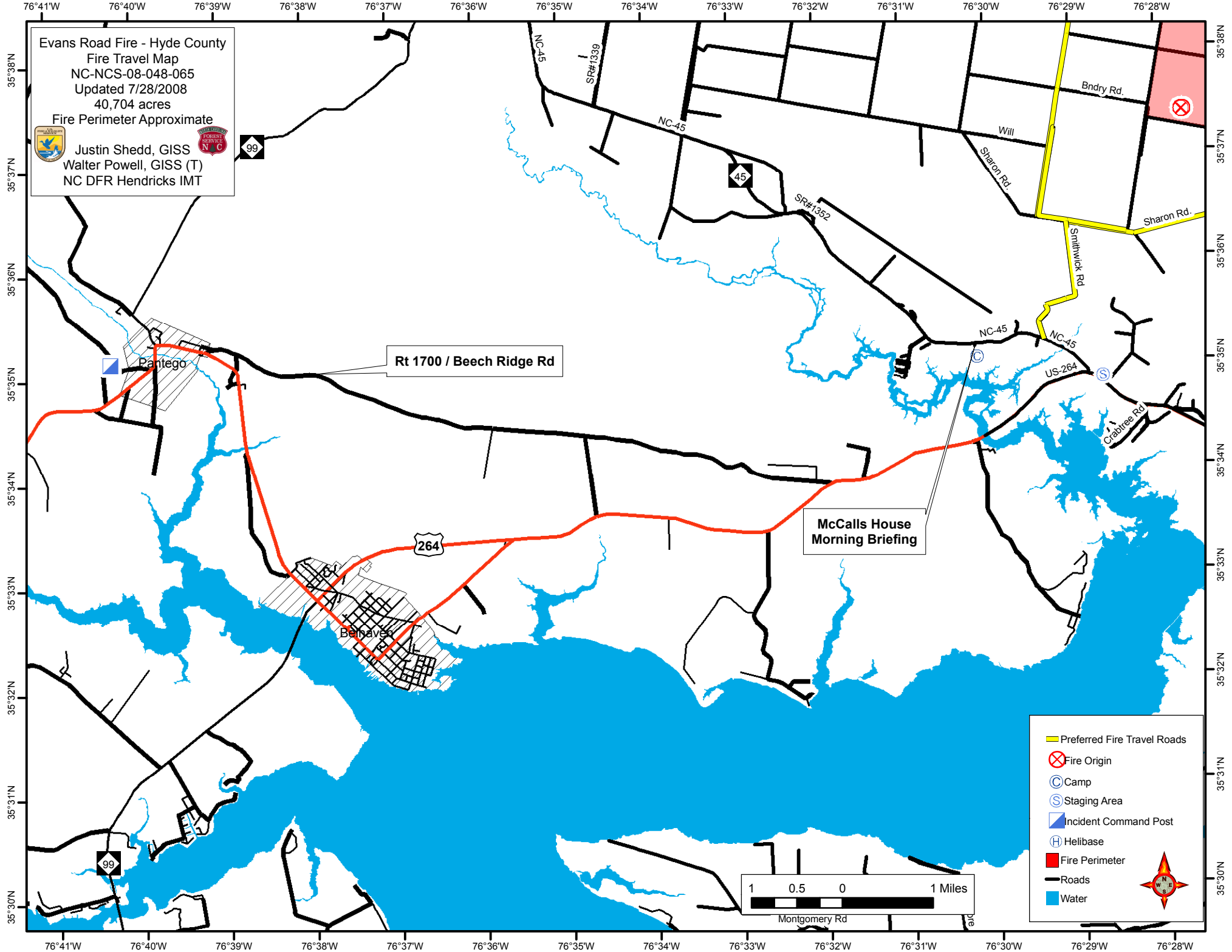











Evans Road Fire - Hyde County  
 Fire Travel Map  
 NC-NCS-08-048-065  
 Updated 7/28/2008  
 40,704 acres  
 Fire Perimeter Approximate

 Justin Shedd, GISS  
 Walter Powell, GISS (T)  
 NC DFR Hendricks IMT



-  Preferred Fire Travel Roads
-  Fire Origin
-  Camp
-  Staging Area
-  Incident Command Post
-  Helibase
-  Fire Perimeter
-  Roads
-  Water

