



















Evans Road Fire - Hyde County
 IAP Map - Tile 4
 NC-NCS-08-048-065
 Updated 7/29/2008 1700 hrs
 For July 30, 2008 0700-1900
 40,704 acres



 Justin Shedd, GISS
 Walter Powell, GISS (T)
 NC DFR Hendricks IMT



Legend

-  Branch
-  Division
-  Fire Origin
-  Pump
-  Helibase
-  Water Source
-  Staging Area
-  Mobil Weather Unit
-  Helispot
-  Drop Point
-  Other
-  Road Closed / Dead End
-  Bad Roads
-  Roads
-  Uncontrolled Fire Edge
- 20080721_Fire_Perimeter
- County Boundaries
- Pocosin Lakes NWR

