



76°40'W 76°39'W 76°38'W 76°37'W 76°36'W 76°35'W 76°34'W 76°33'W 76°32'W 76°31'W 76°30'W 76°29'W 76°28'W 76°27'W 76°26'W 76°25'W

Evans Road Fire - Hyde County
 IAP Map - Tile 2
 NC-NCS-08-048-065
 Updated 7/31/2008 1700 hrs
 For August 1, 2008 0700-1900
 40,704 acres

Justin Shedd, GISS
 Walter Powell, GISS (T)
 NC DFR Hendricks IMT

35°41'N
35°40'N
35°39'N
35°38'N
35°37'N
35°36'N
35°35'N
35°34'N
35°33'N
35°32'N


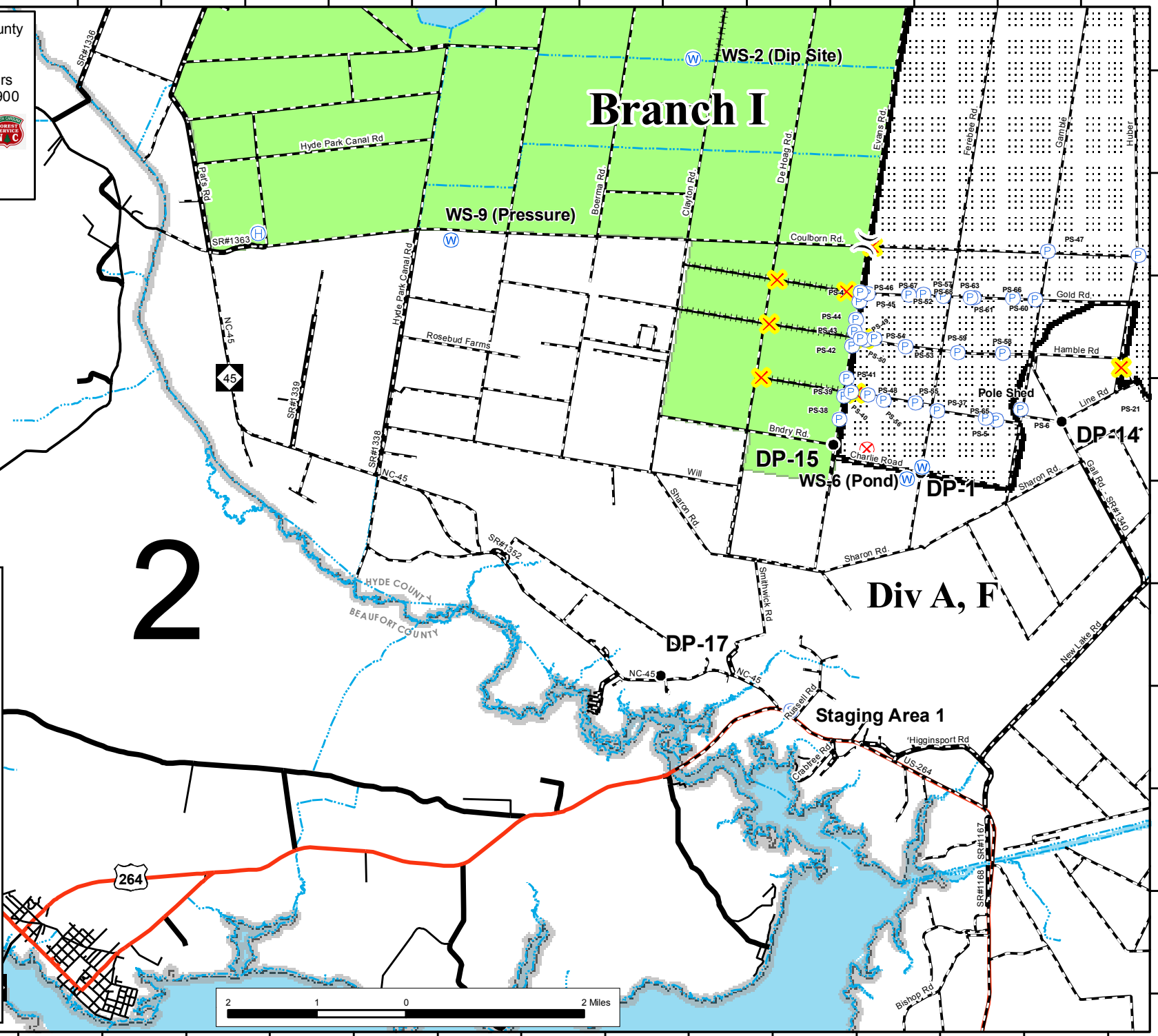
35°41'N
35°40'N
35°39'N
35°38'N
35°37'N
35°36'N
35°35'N
35°34'N
35°33'N
35°32'N

Branch I

2

Legend

- [] Branch
-) (Division
- ▣ ICP
- ⊗ Fire Origin
- Ⓟ Pump
- Ⓜ Water Source
- Ⓢ Staging Area
- Ⓜ Helibase
- Ⓧ Mobil Weather Unit
- Helispot
- Drop Point
- Ⓧ Road Closed / Dead End
- ⊕ Bad Roads
- Roads
- ▬ Uncontrolled Fire Edge
- ▬ 20080721_Fire_Perimeter
- ▬ County Boundaries
- ▭ Pocosin Lakes NWR

76°40'W 76°39'W 76°38'W 76°37'W 76°36'W 76°35'W 76°34'W 76°33'W 76°32'W 76°31'W 76°30'W 76°29'W 76°28'W 76°27'W 76°26'W 76°25'W