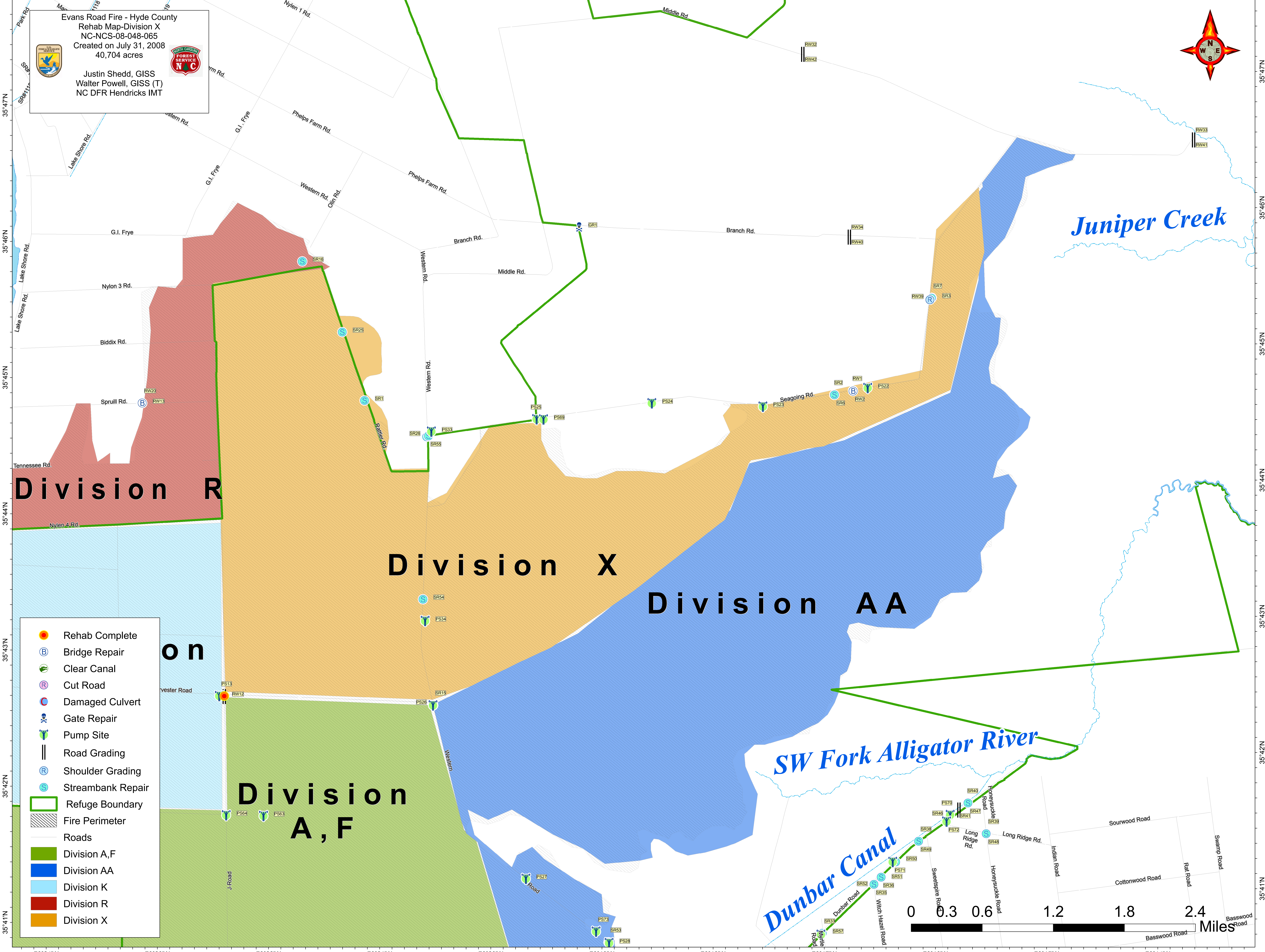



76°24'W 76°23'W 76°22'W 76°21'W 76°20'W 76°19'W 76°18'W 76°17'W 76°16'W 76°15'W 76°14'W 76°13'W



Evans Road Fire - Hyde County
Rehab Map-Division X
NC-NCS-08-048-065
Created on July 31, 2008
40,704 acres

Justin Shedd, GISS
Walter Powell, GISS (T)
NC DFR Hendricks IMT



Division R

Division X

Division AA

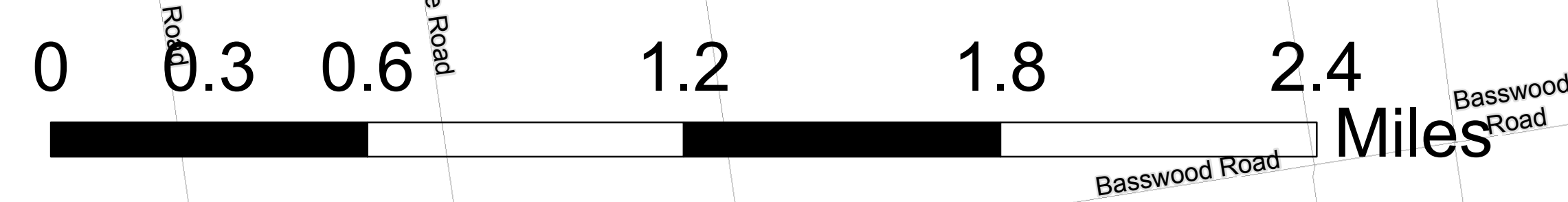
Division A, F

SW Fork Alligator River

Dunbar Canal

Juniper Creek

- Rehab Complete
- Ⓟ Bridge Repair
- 🌿 Clear Canal
- Ⓡ Cut Road
- Ⓢ Damaged Culvert
- ⓧ Gate Repair
- 👤 Pump Site
- || Road Grading
- Ⓡ Shoulder Grading
- Ⓢ Streambank Repair
- ▭ Refuge Boundary
- ▨ Fire Perimeter
- Roads
- Division A, F
- Division AA
- Division K
- Division R
- Division X



76°24'W 76°23'W 76°22'W 76°21'W 76°20'W 76°19'W 76°18'W 76°17'W 76°16'W 76°15'W 76°14'W 76°13'W

35°47'N
35°46'N
35°45'N
35°44'N
35°43'N
35°42'N
35°41'N

35°47'N
35°46'N
35°45'N
35°44'N
35°43'N
35°42'N
35°41'N