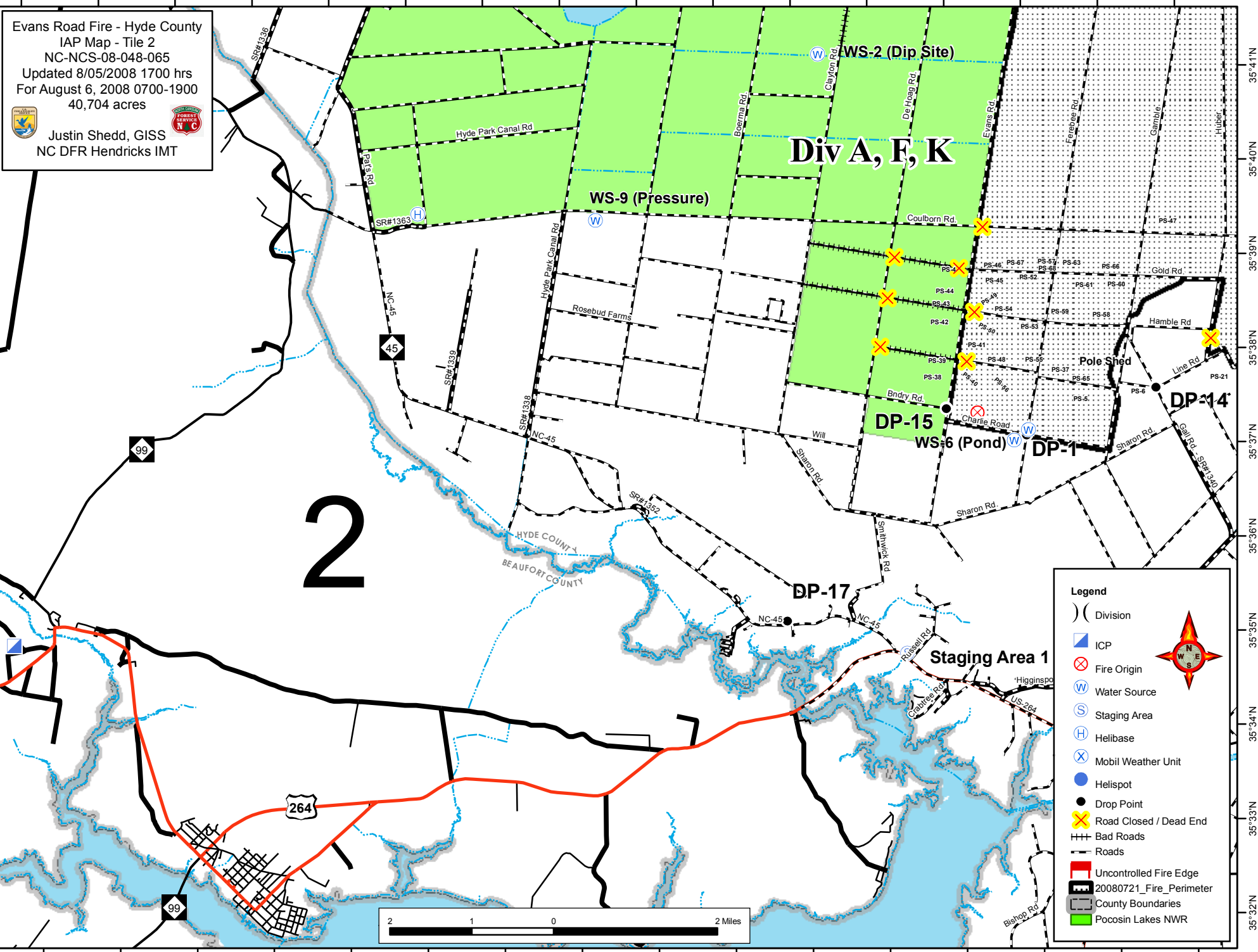




76°40'W 76°39'W 76°38'W 76°37'W 76°36'W 76°35'W 76°34'W 76°33'W 76°32'W 76°31'W 76°30'W 76°29'W 76°28'W 76°27'W 76°26'W 76°25'W











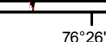





Evans Road Fire - Hyde County
 IAP Map - Tile 2
 NC-NCS-08-048-065
 Updated 8/05/2008 1700 hrs
 For August 6, 2008 0700-1900
 40,704 acres

 Justin Shedd, GISS
 NC DFR Hendricks IMT 

2

Legend

-  Division
-  ICP
-  Fire Origin
-  Water Source
-  Staging Area
-  Helibase
-  Mobil Weather Unit
-  Helispot
-  Drop Point
-  Road Closed / Dead End
-  Bad Roads
-  Roads
-  Uncontrolled Fire Edge
- 20080721_Fire_Perimeter
- County Boundaries
- Pocosin Lakes NWR

76°40'W 76°39'W 76°38'W 76°37'W 76°36'W 76°35'W 76°34'W 76°33'W 76°32'W 76°31'W 76°30'W 76°29'W 76°28'W 76°27'W 76°26'W 76°25'W

35°32'N 35°33'N 35°34'N 35°35'N 35°36'N 35°37'N 35°38'N 35°39'N 35°40'N 35°41'N