













Tussock Bay Fire
 NC-NCS-08-009-070
 730 Acres

Contingency Map
 Fire Behavior Input By
 Kevin Harvell and Scott Ludlum

Created 07-11-2008
 NC DFR Smith IMT
 Andrew Bailey, GISS

Legend

-  Road Hazard
-  Closed Gate
-  Rain Gauges
-  Drop Point
-  Fire Origin
-  Division
-  Completed Dozer Line
-  Completed Line
-  Proposed Dozer Line
-  Uncontrolled Fire Edge
-  Ditch
-  Water

