
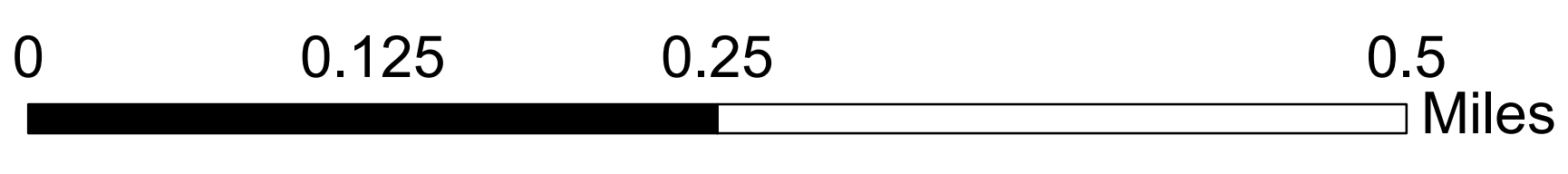
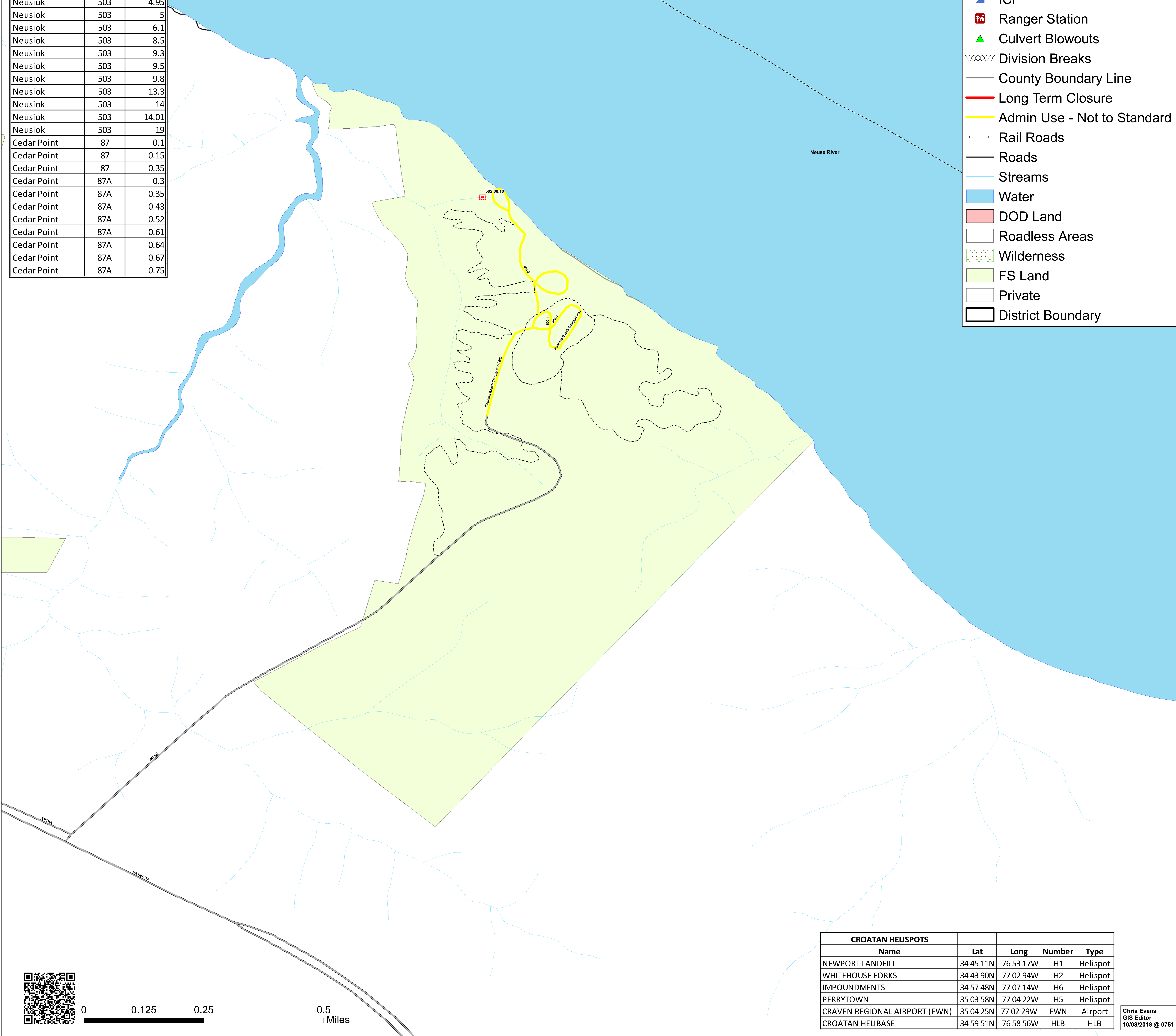


Trail Name	Trail No	Milepost
Flanners Beach	502	0.1
Flanners Beach	511A	0.1
Island Creek	509	0.3
Neusiok	503	0.2
Neusiok	503	2.3
Neusiok	503	2.8
Neusiok	503	3.75
Neusiok	503	4.1
Neusiok	503	4.6
Neusiok	503	4.95
Neusiok	503	5
Neusiok	503	6.1
Neusiok	503	8.5
Neusiok	503	9.3
Neusiok	503	9.5
Neusiok	503	9.8
Neusiok	503	13.3
Neusiok	503	14
Neusiok	503	14.01
Neusiok	503	19
Cedar Point	87	0.1
Cedar Point	87	0.15
Cedar Point	87	0.35
Cedar Point	87A	0.3
Cedar Point	87A	0.35
Cedar Point	87A	0.43
Cedar Point	87A	0.52
Cedar Point	87A	0.61
Cedar Point	87A	0.64
Cedar Point	87A	0.67
Cedar Point	87A	0.75



CROATAN NATIONAL FOREST HURRICANE FLORENCE Trail Bridges - Flanners Beach

	Trail_Bridges
	Trails
	Gates
	Helispots
	Barricades
	ICP
	Ranger Station
	Culvert Blowouts
	Division Breaks
	County Boundary Line
	Long Term Closure
	Admin Use - Not to Standard
	Rail Roads
	Roads
	Streams
	Water
	DOD Land
	Roadless Areas
	Wilderness
	FS Land
	Private
	District Boundary



CROATAN HELISPOTS				
Name	Lat	Long	Number	Type
NEWPORT LANDFILL	34 45 11N	-76 53 17W	H1	Helispot
WHITEHOUSE FORKS	34 43 90N	-77 02 94W	H2	Helispot
IMPOUNDMENTS	34 57 48N	-77 07 14W	H6	Helispot
PERRYTOWN	35 03 58N	-77 04 22W	H5	Helispot
CRAVEN REGIONAL AIRPORT (EWN)	35 04 25N	77 02 29W	EWN	Airport
CROATAN HELIBASE	34 59 51N	-76 58 56W	HLB	HLB