
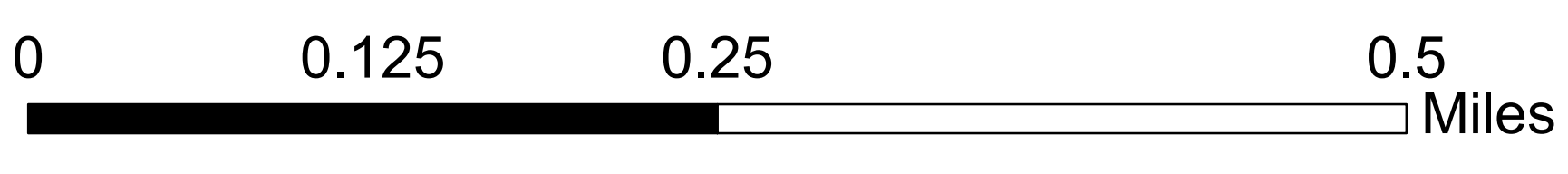
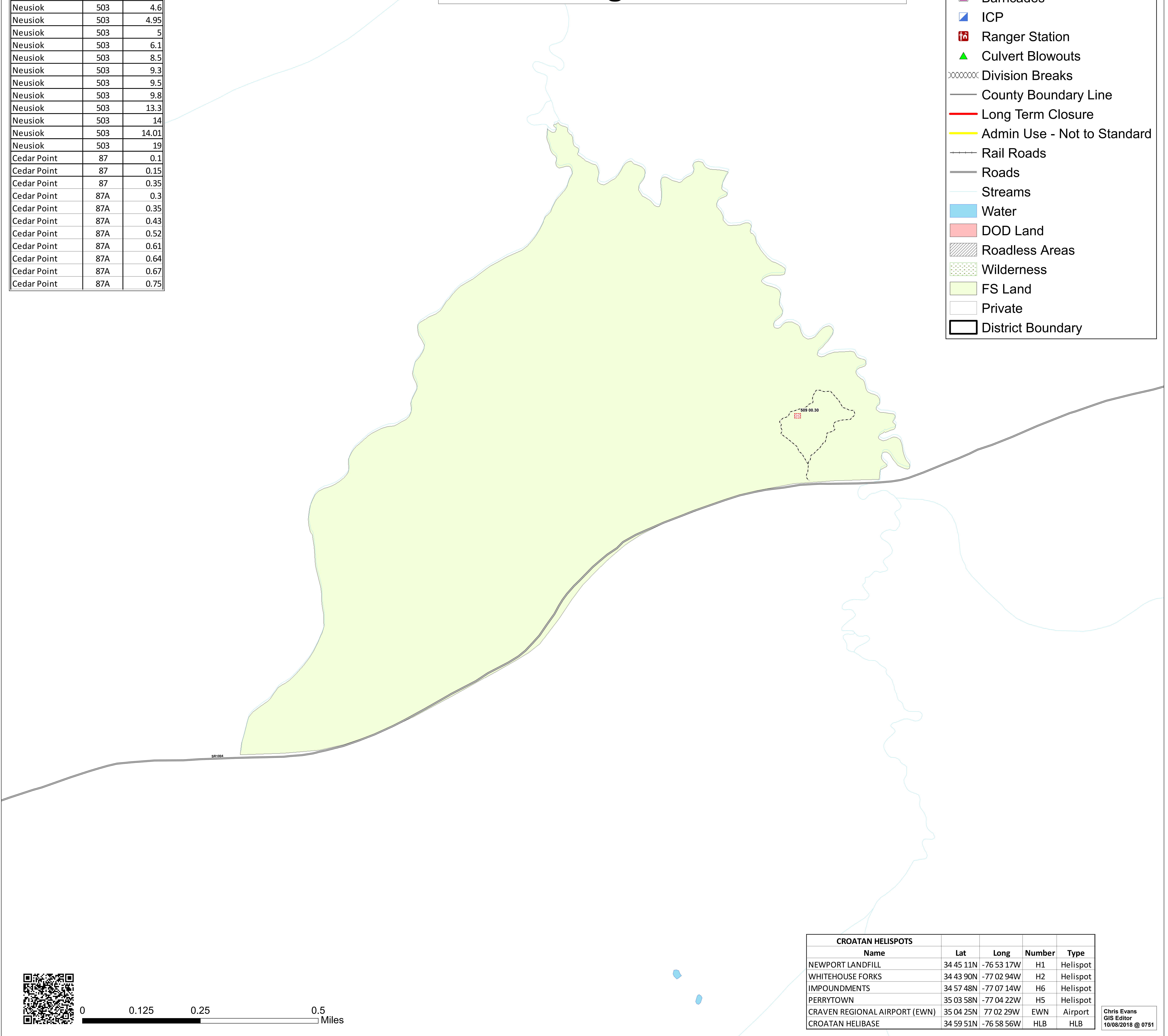


| Trail Name | Trail No | Milepost |
|----------------|----------|----------|
| Flanners Beach | 502 | 0.1 |
| Flanners Beach | 511A | 0.1 |
| Island Creek | 509 | 0.3 |
| Neusiok | 503 | 0.2 |
| Neusiok | 503 | 2.3 |
| Neusiok | 503 | 2.8 |
| Neusiok | 503 | 3.75 |
| Neusiok | 503 | 4.1 |
| Neusiok | 503 | 4.6 |
| Neusiok | 503 | 4.95 |
| Neusiok | 503 | 5 |
| Neusiok | 503 | 6.1 |
| Neusiok | 503 | 8.5 |
| Neusiok | 503 | 9.3 |
| Neusiok | 503 | 9.5 |
| Neusiok | 503 | 9.8 |
| Neusiok | 503 | 13.3 |
| Neusiok | 503 | 14 |
| Neusiok | 503 | 14.01 |
| Neusiok | 503 | 19 |
| Cedar Point | 87 | 0.1 |
| Cedar Point | 87 | 0.15 |
| Cedar Point | 87 | 0.35 |
| Cedar Point | 87A | 0.3 |
| Cedar Point | 87A | 0.35 |
| Cedar Point | 87A | 0.43 |
| Cedar Point | 87A | 0.52 |
| Cedar Point | 87A | 0.61 |
| Cedar Point | 87A | 0.64 |
| Cedar Point | 87A | 0.67 |
| Cedar Point | 87A | 0.75 |



CROATAN NATIONAL FOREST HURRICANE FLORENCE Trail Bridges - Island Creek

| | |
|--|-----------------------------|
| | Trail_Bridges |
| | Trails |
| | Gates |
| | Helispots |
| | Barricades |
| | ICP |
| | Ranger Station |
| | Culvert Blowouts |
| | Division Breaks |
| | County Boundary Line |
| | Long Term Closure |
| | Admin Use - Not to Standard |
| | Rail Roads |
| | Roads |
| | Streams |
| | Water |
| | DOD Land |
| | Roadless Areas |
| | Wilderness |
| | FS Land |
| | Private |
| | District Boundary |



| CROATAN HELISPOTS | | | | |
|-------------------------------|-----------|------------|--------|----------|
| Name | Lat | Long | Number | Type |
| NEWPORT LANDFILL | 34 45 11N | -76 53 17W | H1 | Helispot |
| WHITEHOUSE FORKS | 34 43 90N | -77 02 94W | H2 | Helispot |
| IMPOUNDMENTS | 34 57 48N | -77 07 14W | H6 | Helispot |
| PERRYTOWN | 35 03 58N | -77 04 22W | H5 | Helispot |
| CRAVEN REGIONAL AIRPORT (EWN) | 35 04 25N | 77 02 29W | EWN | Airport |
| CROATAN HELIBASE | 34 59 51N | -76 58 56W | HLB | HLB |

Chris Evans
GIS Editor
10/08/2018 @ 0751