






















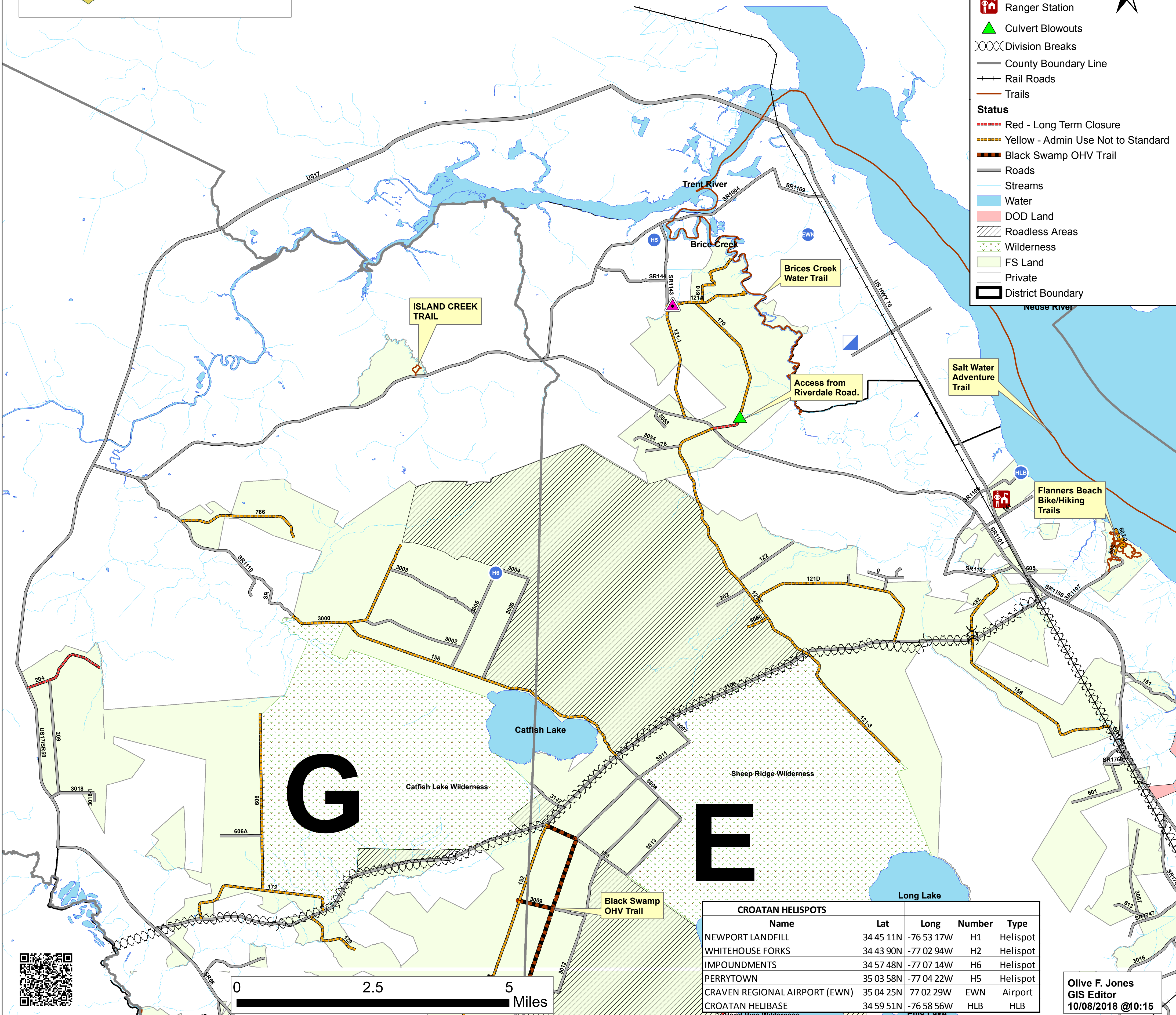




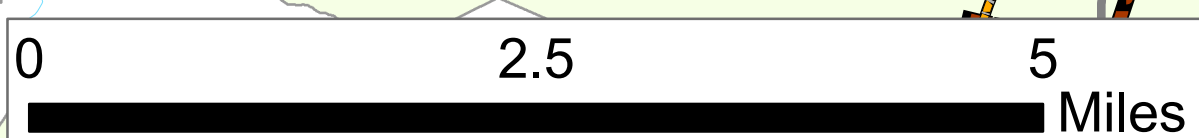
CROATAN NATIONAL FOREST HURRICANE FLORENCE TRAILS - DIVISION G



-  Gates
-  Helispots
-  Barricades
-  ICP
-  Ranger Station
-  Culvert Blowouts
-  Division Breaks
-  County Boundary Line
-  Rail Roads
-  Trails
- Status**
-  Red - Long Term Closure
-  Yellow - Admin Use Not to Standard
-  Black Swamp OHV Trail
-  Roads
-  Streams
-  Water
-  DOD Land
-  Roadless Areas
-  Wilderness
-  FS Land
-  Private
-  District Boundary



CROATAN HELISPOTS				
Name	Lat	Long	Number	Type
NEWPORT LANDFILL	34 45 11N	-76 53 17W	H1	Helispot
WHITEHOUSE FORKS	34 43 90N	-77 02 94W	H2	Helispot
IMPOUNDMENTS	34 57 48N	-77 07 14W	H6	Helispot
PERRYTOWN	35 03 58N	-77 04 22W	H5	Helispot
CRAVEN REGIONAL AIRPORT (EWN)	35 04 25N	77 02 29W	EWN	Airport
CROATAN HELIBASE	34 59 51N	-76 58 56W	HLB	HLB



Olive F. Jones
GIS Editor
10/08/2018 @10:15