

Juniper Road Fire

Incident Action Plan



Warning Heat Index 105°F today!!!



NCNCS-011-071-048

Thursday July 28, 2011



INCIDENT OBJECTIVES	1. Incident Name Juniper Road Fire	2. Date prepared: 7/27/2011	3. Time Prepared 1600
4. Operational Period Day (0800- 1900 hrs) 7/28/2011 Thursday			
5. General Control Objectives For The Incident 1. Ensure the safety of firefighters, emergency responders, and general public is our number one priority. We do this through: - Strict adherence to the 10 Standard Fire Orders. - Mitigating all 18 Watch Out Situations. - Implementing LCES (Lookouts, Communications, Escape Routes, and Safety Zones). - Maintaining Situational Awareness. - Conducting Hazard / Risk Assessments throughout the day. - Conducting "tailgate" briefings on the line with an emphasis on personnel safety, health and welfare. 2. Protect private and cooperator infrastructure / resources by coordinating response and ensuring frequent communication with citizens, local fire departments, and assisting agencies. 3. Keep the Juniper Road Fire contained to the following boundaries: <ul style="list-style-type: none"> • East of Shaw Hwy • North of Live Hwy 210 • West of Hwy 17 and Hwy 50 • South of Old Maple Hill Road 4. Ensure cost effective and efficient incident response with consideration to values at risk. Ensure all CTR, Equip. Shift Tickets, Purchasing documentation, etc. is completed and sent to the ICP located at Bladen Primary School for processing. 5. Evaluate rehabilitation needs. Focus is on mitigating safety hazards and negative impacts to water quality. Complete work as control operations allow. 6. Evaluate resource and staffing needs daily to provide for a smooth and coordinated.			
6. Weather Forecast For Period See the attached Weather / Fire Behavior Forcast			
7. General Safety Message See the attached Safety Message			
8. ATTACHEMENTS (X IF ATTACHED) <input checked="" type="checkbox"/> Organization List - ICS 203 <input checked="" type="checkbox"/> Medical Plan - ICS 206 <input checked="" type="checkbox"/> Safety message <input checked="" type="checkbox"/> Division Assignment Lists - ICS 204 <input checked="" type="checkbox"/> Incident Map <input type="checkbox"/> _____ <input checked="" type="checkbox"/> Communications Plan - ICS 205 <input checked="" type="checkbox"/> Air Ops Summary ICS 220 <input checked="" type="checkbox"/> Phone List _____			
9. Prepared By (Planning Section Chief) Greg Hicks		10. Approved By (Incident Commander) Dan Brandon	

JUNIPER ROAD FIRE ORGANIZATION CHART / CONTACT LIST July 28, 2011

Name	Position	Phone
COMMAND		
Brandon, Dan (8/1)	ICT2	704-616-2252
Reams, Phillip (8/4)	PIO2	336-504-4297
Huffman, Mike (8/1)	LOFR	919-218-9060
Marshburn, Jeff (8/3)	SOF2	910-271-1763
AGENCY ADMINISTRATORS		
Pate, Greg	NCFS	252-560-5018
AGENCY REPRESENTATIVES		
French, Vic	NCWRC	910-604-1017
Collins, Tom	Pender EM Director	910-470-4728
Sullivan, Woody	Pender EMS	910-470-4001
Bryson, Norman	Onslow EM Director	910-340-5033
Parker, Chris	USMC Fire	910-376-7100
Baker, Keith	The Nature Conservancy & NC Parks	919-618-7889
Haas, Doug	NCDEM-East Coord.	910-604-2111
PLANS		
Hicks, Greg (7/29)	PSC2(T)	919-545-4501
Bledsoe, Gail (8/3)	RESL	919-631-0762
Bost, Mark (8/1)	SITL	919-545-4499
Ludlum, Scott (8/4)	FBAN	252-903-8007
McBryde, John (8/1)	FOBS (T)	919-698-2457
Palmer, Kelli (8/1)	DMOB	828-292-2950
Paris, Dakota (8/4)	DOCL (T)	336-978-1765

Name	Position	Phone
FINANCE		
Roach, Don (8/1)	FSC2	919-218-4554
Faustini, Louise (8/1)	PA	910-874-5348
Jones, Michelle (8/10)	PA	910-874-4984
Kinghorn, Jennifer (8/5)	TIME	919-601-3861
Anglero, Edna (8/1)	TIME	
Newsome, Darlene (8/2)	EQTR	
Tanis, Linda (8/10)	PTRC	
Plummer, Beth (8/1)	COST	704-616-0747
James, Tom (8/1)	CTSP	919-218-9432
OPERATIONS		
Elam, Brian (8/4)	OSC2	336-207-3058
Gay, Aaron (8/1)	DIVS F	252-312-4369
Creech, Oscar (8/3)	DIVS G	252-904-7413
Brandon, Chad (8/1)	DIVS(T) H,K	252-567-0823
Huskins, Alan (8/1)	DIVS M,N,O	828-766-0867
Smith, Greg	DIVS Cameron Rd	828-674-8562
AIR OPERATIONS		
Carson, Hugh (8/7)	AOBD	970-778-7078
Reidel, Keith (8/4)	CL-215 THSP	218-244-9882
Sutherland, Chris (8/1)	HEB2-Turnball	509-668-1592
Driesbach, Al (8/4)	HEB2-Wallace	805-479-1837
Carothers, Bill (8/1)	HMGB	828-273-4327
Walsh, Kevin (8/4)	ATGS	239-248-0700
LOGISTICS		
Barrow, Neil (8/1)	LSC2	252-560-6478
Bobby Jones (8/3)	FACL/FDUL	252-526-1472
Spender, Chris (8/1)	RADO	828-702-5265
Credle, Chuck (8/1)	COMT	252-945-3674
Cox, Greg (7/28)	GSUL/MECH	910-334-0027
Paul, Greg (8/9)	EQPM	910-618-6764
Gron, Robert (8/1)	GSUL (T)	919-604-5803
Ruffin, Mike (8/4)	MECH	910-309-8739
Wiggins, Brent (8/9)	MECH	252-526-1474

Emergency Operations Centers

910-259-1210 Pender County EOC
 910-347-4270 Onslow County EOC
 910-451-3520 Camp LeJeune EOC

Simmons ICP Location Phone Numbers

Information/Safety	910-588-4971
Operations	910-588-4714
Communications	910-588-4699
ICP Fax	910-588-4211
Supply	910-588-4485
Medical	910-588-4483
Plans	910-588-4034
Finance	910-588-4796
Conf./Planning Room	910-588-4751

Duplin Pender Zone Location Phone Numbers

Juniper Rd Fire Staging Address:
5655 NC Hwy. 53 E.
Burgaw, NC 28425

Staging Phone

910-259-4034

Staging Fax

910-259-6790

Major Hazards and Risks:

HYDRATION/HEAT STRESS- Drink often and drink a lot, before you get thirsty. 4:1 water to poweraid. Take frequent breaks.

COMPLACENCY- Stay focused on the mission. Regularly assess hazards and risks; utilize training and common sense.

DRIVING – Drive defensively. Use passenger as a lookout, navigator, and backing guide. Obey speed limits. Use headlights and seatbelts. <5 MPH in very dusty/wet road conditions. Limit driving on interior roads to essential fire line personnel. Follow posted speed limits. Watch out for roads that have been compromised by ground fire!!

MOP-UP- Blouse or close pant legs before entering burned area to prevent burns to your legs. Watch out for roads that have fire on the sides they can collapse due to ground fire. Learn to identify ash pits from local personnel.

SNAGS-Stay out of area, essential fire line personnel only, look at root system before working/parking in area.

HYGIENE- Monitor/mitigate perishable food items. Continue to wash hands/use hand sanitizer.

ENVIRONMENTAL HAZARDS – Watch for and stay away from rattlesnakes, copperheads, water moccasins and wildlife. Use insect repellent for ticks. Don't leave leftover food out on the fire.

ACCIDENTS-Follow the Medical Plan.

FATIGUE- Mitigate with 2/1 work rest ratio. Use time off- shift wisely. Eat sensibly and continue to hydrate off duty.

THUNDERSTORM SAFETY-Post lookouts, monitor your radio for weather updates. Division Supervisors acknowledge you received the information from RADO and pass this information on. Refer to page 19 in your IRPG.

Hazardous Attitudes

- **Invulnerable** – That can't happen to us
- **Anti-Authority** – Disregard of the team effort
- **Impulsive** – Do something even if it's wrong
- **Macho** – Trying to impress or prove something
- **Complacent** – Just another routine fire
- **Resigned** – We can't make a difference
- **Group Think** – Afraid to speak up or disagree



Fire Behavior Forecast – Juniper Road Fire

Forecast Issued: 1600hrs Wednesday 7/27/2011
Operational Period: Thursday 7/28/2011

Forecast Number 37
Scott Ludlum FBAN

.DISCUSSION...

A DIFFUSE AND STATIONARY FRONTAL BOUNDARY WILL SLOWLY DISSIPATE THROUGH THURSDAY...AND CONVECTION CHANCES WILL CONTINUE PRIMARILY ALONG THE COAST. AN UPPER RIDGE WILL POP BACK UP ACROSS THE AREA CONTINUING INTO THE WEEKEND...BRINGING WITH IT DRIER WEATHER AND ABOVE NORMAL TEMPERATURES.

Today will be mostly sunny.

Max Temp 95 degrees, Min RH 49%, **HEAT INDEX 105**

Light and variable winds...becoming Southwest 5-7 mph in the late morning and afternoon

Time	0800	1000	1200	1400	1600
Temp	77	85	91	93	94
RH	92	68	55	50	50
Wind	W3G5	W4G5	SW5G10	SW5G10	SW5G10

Tonight will be partly cloudy.

Min Temp 77 degrees, RH 96%, winds southwest at 5-7 mph

Time	1800	2000	2200	2400	0200
Temp	91	85	81	79	78
RH	56	71	83	91	94
Wind	SW6G10	SW6G10	SW6G10	SW5G10	SW5G10

Local Thresholds – Watch Out (Fire Danger Pocket Card) Wind Speed > 7mph RH < 38% Temp >77

Predicted Fire Behavior

Expect continued smoldering and active fire in the organic soils with possible surface fire in areas where fuels are available to reburn.

Fuel Model	ROS Chains/Hr	Flame Length	Spot Distance Feet	POI
sh9 - Pocosin (Tall Brush)	18	11	500	44%
tu3 - Sand Ridge (Timber Litter)	11	5	500	44%

Back Island (319402) **Predicted** NFDRS Indices for Today for Fuel Model O

1 hour fuel moisture	10 hour fuel moisture	100 hour fuel moisture	1000 fuel moisture	BI	IC	ERC	KBDI
8% Down 2 (24 Hr trend)	11% No Change (24 Hr trend)	15% No Change (24 Hr trend)	16% No Change (24 Hr trend)	57 Up 2 (24 Hr trend)	13 Up 5 (24 Hr trend)	43 Up 2 (24 Hr trend)	637 Up 7 (24 Hr trend)

Controllability- Indirect attack with heavy equipment in the pocosins and direct attack in the sand ridges can be accomplished. Aircraft should always be utilized in the containment effort.

DIVISION ASSIGNMENT LIST		1. Incident number NC-NCS-11-071-048		2. Division/Group Division F (Pg. 1 of 2)			
3. Incident Name JUNIPER ROAD FIRE			4. Operational Period Date: 7/28/11 Time: 0800-1900				
5. Operations Personnel							
Operations Chief		Brian Elam (8/4)		Division Supervisor		Aaron Gay (8/1)	
Operations Chief - Planning				Air Attack Supervisor		Kevin Walsh (8/4)	
6. Resources Assigned this Period							
Strike Team/Task Force/ Resource Designator	Personnel	Resource Number	Last Work Day	Number Persons	Drop Off Time	Cell Phone #	
ES6 VA #1		E-230	8/8	11	0800		
STEN	Randy Short						
ENG6 Virginia-601	R. Butler / K. Sterner						
ENG6 Virginia-602	P. Reier / K. Ogilvy						
ENG6 Virginia-603	J. Barnes / R. Conley						
ENG6 Virginia-604	BJ Butler / J. McGhee						
ENG6 Virginia-605	R. Proctor / R. Boles						
7. Control Operations							
<ul style="list-style-type: none"> Use engines to extinguish ground fire on Lodge Rd between Juniper Rd and New Rd to protect road structure. Patrol, hold and monitor Division F. Continue to use pumps and engines to cool flare-ups and prevent ground fire from undermining Military Road. Input requests to OSC by 14:00. 							
8. Special Instructions							
<ul style="list-style-type: none"> Have LCES in place for all operations; confirm LCES with division supervisor by 1000hr. Avoid areas with undermined trees (snags). Mitigate snag hazards. Share resources with adjacent divisions. All aviation resources must be requested through Field Ops. DIVS monitor both repeater channels 9, 11, and Air to Ground 13. Brief Division on LCES in use of Powerline Utilize Lodge Road in the Black and New as safety zones. 							
9. Division/Group Communication Summary							
Function	Frequency	System	Channel	Function	Frequency	System	Channel
Operation and Command West	Rx 151.220 Tone 136.5 Tx 159.345 Tone 131.8	King NIFC	Group 14 INC 9	In District	Rx 151.280 Tone 131.8 Tx 159.360 Tone 131.8	King NIFC	D8 Delco
Operation and Command East	Rx 151.175 Tone 136.5 Tx 159.315 Tone 131.8	King NIFC	Group 14 INC 11	Air to Ground	Rx 164.1500 Tone 164.150	King NIFC	Group 14 INC 13
Tactical Div/Group	Rx 151.310 Tone 136.5	King NIFC	Group 14 INC 3				
Prepared by (Resource Unit Leader) Gail Bledsoe		Approved by (Planning Section Chief) Greg Hicks		Date 7/27/11		Time 1600	

DIVISION ASSIGNMENT LIST		1. Incident number NC-NCS-11-071-048		2. Division/Group Division F (Pg. 2 of 2)			
3. Incident Name JUNIPER ROAD FIRE			4. Operational Period Date: 7/28/11 Time: 0800-1900				
5. Operations Personnel							
Operations Chief		Brian Elam (8/4)		Division Supervisor		Aaron Gay (8/1)	
Operations Chief - Planning				Air Attack Supervisor		Kevin Walsh (8/2)	
6. Resources Assigned this Period							
Strike Team/Task Force/ Resource Designator		Personnel		Resource Number	Last Work Day	Number Persons	Drop Off Time
TPS2 R2 #1 ST				E-275	8/8	5	0800
STPL		Brandon Hill					
TPL2 5x35 JD700		B. Collier / J. Chandler					
TPL2 11x95 CAT D5C		J. Ulrick / J. Swartz					
WAT3 2-19 E-93		Wesley Paschal		O-143	8/8	1	0800
Pender SAR1 E-79							
EMTP		David Warren		O-132		1	0800
7. Control Operations							
<ul style="list-style-type: none"> Use engines to extinguish ground fire on Lodge Rd between Juniper Rd and New Rd to protect road structure. Patrol, hold and monitor Division F. Continue to use pumps and engines to cool flare-ups and prevent ground fire from undermining Military Road. Input requests to OSC by 14:00. 							
8. Special Instructions							
<ul style="list-style-type: none"> Have LCES in place for all operations; confirm LCES with division supervisor by 1000hr. Avoid areas with undermined trees (snags). Mitigate snag hazards. Share resources with adjacent divisions. All aviation resources must be requested through Field Ops. DIVS monitor both repeater channels 9, 11, and Air to Ground 13. Brief Division on LCES in use of Powerline Utilize Lodge Road in the Black and New as safety zones. 							
9. Division/Group Communication Summary							
Function	Frequency	System	Channel	Function	Frequency	System	Channel
Operation and Command West	Rx 151.220 Tone 136.5 Tx 159.345 Tone 131.8	King NIFC	Group 14 INC 9	In District	Rx 151.280 Tone 131.8 Tx 159.360 Tone 131.8	King NIFC	D8 Delco
Operation and Command East	Rx 151.175 Tone 136.5 Tx 159.315 Tone 131.8	King NIFC	Group 14 INC 11	Air to Ground	Rx 164.1500 Tone 164.150	King NIFC	Group 14 INC 13
Tactical Div/Group	Rx 151.310 Tone 136.5	King NIFC	Group 14 INC 3				
Prepared by (Resource Unit Leader) Gail Bledsoe		Approved by (Planning Section Chief) Greg Hicks			Date 7/27/11		Time 1600

DIVISION ASSIGNMENT LIST		1. Incident number NC-NCS-11-071-048		2. Division/Group Division G, H, K			
3. Incident Name JUNIPER ROAD FIRE			4. Operational Period Date: 7/28/11 Time: 0800-1900				
5. Operations Personnel							
Operations Chief		Brian Elam (8/4)		Division Supervisor		Oscar Creech (8/3)	
Operations Chief - Planning				Air Attack Supervisor		Kevin Walsh (8/4)	
6. Resources Assigned this Period							
Strike Team/Task Force/ Resource Designator		Personnel		Resource Number	Last Work Day	Number Persons	Drop Off Time
ES6 FL #1				E-265	8/6	11	0800
STEN		John Keyton					
ENG6 Florida ACS 29694		C. Brannon / J. Naranjo					
ENG6 Florida ACS 31210		S. Brown / C. Brown					
ENG6 Florida ACS 27611		J. Foshee / C. Geiser					
ENG6 Florida ACS 31285		M. Hamlin / A. Thomas					
ENG6 Florida ACS 28204		A. Ross / C. Montean					
WAT3 2-53		Gary Pressnell		O-137	8/1	1	0800
Grader BLSF E-147		Chris Clark		E-147.1	7/28	1	0800
7. Control Operations							
<ul style="list-style-type: none"> Use engines to extinguish ground fire along Lodge Rd east to Juniper Rd to protect road structure. Patrol and mop-up Divisions G and H down to Div breaks. Continue to use pumps and engines to cool flare-ups and prevent ground fire from undermining New Road. Input requests to OSC by 14:00. Patrol Division K as needed to identify any new ground fire. 							
8. Special Instructions							
<ul style="list-style-type: none"> Have LCES in place for all operations; confirm LCES with division supervisor by 1000hr. Avoid areas with undermined trees (snags). Mitigate snag hazards. Share resources with adjacent divisions. All aviation resources must be requested through Field Ops. DIVS monitor both repeater channels 9, 11, and Air to Ground 13. Brief Division on LCES in use of Powerline Utilize Lodge Road in the Black and New as safety zones. 							
9. Division/Group Communication Summary							
Function	Frequency	System	Channel	Function	Frequency	System	Channel
Operation and Command West	Rx 151.220 Tone 136.5 Tx 159.345 Tone 131.8	King NIFC	Group 14 INC 9	In District	Rx 151.280 Tone 131.8 Tx 159.360 Tone 131.8	King NIFC	D8 Delco
Operation and Command East	Rx 151.175 Tone 136.5 Tx 159.315 Tone 131.8	King NIFC	Group 14 INC 11	Air to Ground	Rx 164.1500 Tone 164.150	King NIFC	Group 14 INC 13
Tactical Div/Group	Rx 151.265 Tone 136.5	King NIFC	Group 14 INC 4				
Prepared by (Resource Unit Leader) Gail Bledsoe		Approved by (Planning Section Chief) Greg Hicks			Date 7/27/11		Time 1600

DIVISION ASSIGNMENT LIST			1. Incident number NC-NCS-11-071-048		2. Division/Group Division M, N, O			
3. Incident Name JUNIPER ROAD FIRE			4. Operational Period Date: 7/28/11				Time: 0800-1900	
5. Operations Personnel								
Operations Chief		Brian Elam (8/4)		Division Supervisor		Alan Huskins (8/1) Chad Brandon (T) (8/1)		
Operations Chief - Planning				Air Attack Supervisor		Kevin Walsh (8/4)		
6. Resources Assigned this Period								
Strike Team/Task Force/ Resource Designator		Personnel		Resource Number	Last Work Day	Number Persons	Drop Off Time	Cell Phone #
TPS2 D6 ST				E-255	8/2	5	0800	
STPL		Roger Hart						
TPL2 6x25 JD 750		A.Spain/B. Hellmuth						
TPL2 6x1 Cat D5H		T.D. Blue/B. Morgan						
ES6 TENN ST #3				E-263	8/5	11	0800	
STEN		Dennie Davidson						
ENG6 Tennessee-6733		S. Bostwick / B. Hall						
ENG6 Tennessee-6644		J. McFarland / K. Emerson						
ENG6 Tennessee-6648		D. Howell / R. Boyette						
ENG6 Tennessee-5619		P. Whaley / B. Northcutt						
ENG6 Tennessee-3633		B. Hayne / V. Lee						
7. Control Operations								
<ul style="list-style-type: none"> Patrol & monitor fire along M,N,O and report concerns to Ops. Use ENGs to cool ground fire and prevent flare-ups. Use TPs to churn in moisture to prevent ground fire establishment along power-line. Keep detailed 214 of any findings / concerns. 								
8. Special Instructions								
<ul style="list-style-type: none"> Have LCES in place for all operations; confirm LCES with division supervisor by 1000hr. Avoid areas with undermined trees (snags). Mitigate snag hazards. All aviation resources must be requested through Field Ops. Monitor both repeater channels 9, 11, and Air to Ground 13. 								
9. Division/Group Communication Summary								
Function	Frequency	System	Channel	Function	Frequency	System	Channel	
Operation and Command East	Rx 151.175 Tone 136.5 Tx 159.315 Tone 131.8	King NIFC	Group 14 INC 11	In District	Rx 151.280 tone 131.8 Tx 159.360 tone 131.8	King NIFC	D8 Delco	
Tactical Div/Group	Rx 151.400 Tone 136.50	King NIFC	Group 14 INC 1	Air to Ground	Rx 164.1500 Tone 164.150	King NIFC	Group 14 INC 13	
Prepared by (Resource Unit Leader) Gail Bledsoe		Approved by (Planning Section Chief) Greg Hicks			Date 7/27/11		Time 1600	

DIVISION ASSIGNMENT LIST		1. Incident number NC-NCS-11-071-048		2. Division/Group Cameron Road				
3. Incident Name JUNIPER ROAD FIRE		4. Operational Period Date: 7/28/11				Time: 0800-1900		
5. Operations Personnel								
Operations Chief		Brian Elam (8/4)		Group Supervisor		Greg Smith		
Operations Chief - Planning				Air Attack Supervisor		Kevin Walsh (8/4)		
6. Resources Assigned this Period								
Strike Team/Task Force/ Resource Designator		Personnel		Resource Number	Last Work Day	Number Persons	Drop Off Time	Cell Phone #
ES6 KY #1				E-264	8/6	11	0800	
STEN		James Armstrong						
ENG6 Kentucky KW3-649		C. Adams / K. Radschweit						
ENG6 Kentucky KW3-607		D. Woolard / S. Hammond						
ENG6 Kentucky KW6886		J. Bryan / J. Morris						
ENG6 Kentucky KW9620		M. Adkins / A. Michels						
ENG6 Kentucky KW 3259		J. Frazier / C. Scott						
7. Control Operations								
<ul style="list-style-type: none"> Patrol, monitor and mop-up 100% of the fire. Use engines to cool hotspots to prevent ground fire establishment. Keep detailed ICS 214 Unit Log. 								
8. Special Instructions								
<ul style="list-style-type: none"> Have LCES in place for all operations; confirm LCES with DIVS by 1000hr. All aviation resources must be requested through DIVS. DIVS monitor both repeater channels 11 and Air to Ground 13. Use channel 9 as needed. 								
9. Division/Group Communication Summary								
Function	Frequency	System	Channel	Function	Frequency	System	Channel	
Operation and Command East	Rx 151.175 Tone 136.5 Tx 159.315 Tone 131.8	King NIFC	Group 14 INC 11	In District	Rx 151.280 tone 131.8 Tx 159.360 tone 131.8	King NIFC	D8 Delco	
Operation and Command West	Rx 151.220 Tone 136.5 Tx 159.345 Tone 131.8	King NIFC	Group 14 INC 9	Air to Ground	Rx 164.1500 Tone 164.150	King NIFC	Group 14 INC 13	
Tactical Div/Group	Rx 159.330 Tone 186.2 Tx 159.330 Tone 186.2	King NIFC	Group 14 D8 TAC 2					
Prepared by (Resource Unit Leader) Gail Bledsoe		Approved by (Planning Section Chief) Greg Hicks		Date 7/27/11		Time 1600		

INCIDENT RADIO COMMUNICATIONS PLAN		1. Incident Name JUNIPER ROAD FIRE	2. Date Time Prepared 7/27/2011	3. Operational Period Date/Time 7/28/2011
---	--	--	---	---

MODE: W=WIDE, N=NARROW							
System/cache	CH #	Function	Frequency	Tone	Mode	Assignment	Remarks
NCFS	INC 1	TAC	RX: 151.4000	136.5	W	DIV N	
			TX: 151.4000	136.5			
NCFS	INC 2	TAC	RX: 151.4600	136.5	W	Rehab Group	
			TX: 151.4600	136.5			
NCFS	INC 3	TAC	RX: 151.3100	136.5	W	DIV F	
			TX: 151.3100	136.5			
NCFS	INC 4	TAC	RX: 151.2650	136.5	W	DIVS G & H	
			TX: 151.2650	136.5			
NCFS	INC 7	TAC	RX: 159.3900	136.5	W		
			TX: 159.3900	136.5			
NCFS	INC 8	AIR TO GROUND	RX: 171.5750	131.8	N	ALL DIVS.	SIMMONS AIR TO GROUND
			TX: 171.5750	131.8			
NCFS	INC 9	COMMAND	RX: 151.2200	136.5	W	OPERATIONS & COMMAND	Western side of fire.
			TX: 159.3450	131.8			
NCFS	D-8 TAC2	TAC	RX: 159.3300	186.2	N	KY STRIKE TEAM	B/K Radios, Cameron Fire, gp 15, D-8 TA2
			TX: 159.3300	186.2			
USFS	INC 11	COMMAND	RX: 151.1750	136.5	W	OPERATIONS & COMMAND	Eastern side of fire.
			TX: 159.3150	131.8			
USFS	INC 13	AIR TO GROUND	RX: 164.1500	None	N	ALL DIVS.	JUNIPER AIR TO GROUND
			TX: 164.1500	None			
5. Prepared by (Communications Unit) SAM BODENHAMER / COM1							

Viper radios should only operate on Charlie 1, 2, & 3.

Note: This is not a standard NWCG ICS205 Form

MEDICAL PLAN	1. Incident Name Juniper Road Fire	2. Date Prepared 7/27/11	3. Time Prepared 1400	4. Operational Period 7/28/11 - DAY			
5. Incident Medical Aid Station							
Medical Aid Stations	Location			Paramedics Yes No			
Line EMT	Staged on fireline			X			
6. Transportation							
Name	Address	Phone	Paramedics Yes No				
Pender County EMS	Rocky Point, NC	911/910-675-9198	X				
Onslow County EMS	Jacksonville, NC	910-455-9119	X				
B. Incident Ambulances							
Name	Location			Paramedics Yes No			
Pender SAR1	Scanning Command Channels 9 and 11			X			
7. Hospitals							
Name	Address	Travel Time Air Ground		Phone	Helipad Yes No	Burn Center Yes No	
Pender Memorial	507 East Freemont Burgaw, NC	5 min	15 min	910-259-5451	X		X
Onslow Memorial	317 Western Blvd. Jacksonville, NC	20 min	45 min	910-577-2240	X		X
UNC Chapel Hill <u>Burn Center & Level 1 Trauma</u>	101 Manning Drive Chapel Hill, NC 27514	45 min	1.5 hr	919-966-3571 919-966-3693	X		X
New Hanover Memorial <u>Level 2 Trauma</u>	2243 S. 17 St. Wilmington, NC	15 min	45 min	910-343-7000 910-815-5155	X		X
8. Medical Emergency Procedures							
See Attached.							
Prepared by: Richard A. Van Inwegen MEDL (T)				10. Reviewed by: Tom White SOF2			

Emergency Medical Procedures

DO NOT use patients name or call sign during emergency. (Only Nature Of Injury, Number Of Injured, & Minor Or Critical)

*******FOR LIFE THREATENING MEDICAL EMERGENCIES*******

Step 1. Will announce "All units Hold Traffic for Medical Emergency" and notify Division Sup. Of **Location (road intersection, GPS Coordinates) / Nature Of Injury Or illness / Number Of Injured Or ill / Patients Location / Contact Person /REFER TO IRPG PG. 42 (Airway, Breathing, Circulation) patient assessment Emergency communications will operate on Channel 11, if field personnel need to contact Simmons communications they will use Viper radio Channel Charlie 1**

Step 2. Division Supervisor – Will Relay The Following Information to Ops Section Chief or **call 911 direct on Viper Radio channel Charlie 1**

Location (road intersection, GPS Coordinates) / Nature Of Injury Or illness / Number Of Injured Or illness / Contact Person /REFER TO IRPG PG. 42 for patient assessment (Airway, Breathing, Circulation)

Step 3. Ops Section Chief/DIV SUP – **Will Contact 911 Direct** or by **Viper Radio channel Charlie 1** and relay the information.

Step 4. Ops Section Chief/DIV SUP – Will advise Medical First Responders to Respond to the emergency on **Viper Radio channel Charlie 1**

Step 5. Ops Section Chief/DIV SUP – Will advise Communications to advise, Line SOF, SOF, IC of medical emergency.

Step 6. Communications – Will Then Contact Line Safety Officer, Safety Officer, and IC to advise them of The Medical Emergency

Step 7. Line Safety Officer – Will Take Command Of Medical Emergency Operations and Radio Along With the Ops Chief, Air Ops, And Safety Officer.

Step 8. Line Safety Officer – Will advise AOB if and air ambulance will be reponding.

Step 9. Division Supervisor & Patient Unit Leader – Should Record Incident On 214 ASAP.

*******FOR NON-LIFE THREATENING EMERGENCIES*******

Step 1. Patient - Will Advise Unit Leader **Step 2.** Patient - Will Receive Care **Step 3.** Unit Leader/Patient - Will Advise Division Supervisor

Step 4. Div. Sup./Unit Leader– Will Document Incident On 214 **Step 5.** Div. Sup. /Patient's Unit Leader - Will Advise The Medical Unit Leader and Safety Officer At The End Of Each Shift Of ANY Illness or Injury And Of ANY Medical Care Given. Fill out tick logs daily & turn in as needed.

*******NIGHT SHIFT*******

Division Sup. Contact EOC Direct by 911 **Viper Radio channel Charlie 1** and provide the following Info: Nature Of Injury Or illness / Number Of Injured Or ill / Patients Location

- Record on 214 ASAP and contact by phone SOF2 Tom White910-334-2588, SOF2 Mike Kretzschmar 828-413-2588/Logistics Chief Neil Barrow 252-560-6478

AIR OPERATIONS SUMMARY		PREPARED BY: AI Driesbach / ASGS		PREPARED DATE/TIME: 7/27/2011 1800									
1. INCIDENT NAME Simmons Rd / Juniper Rd		2. OPERATIONAL PERIOD DATE: 7/28/2011		SUNRISE: 0621	SUNSET: 2020								
3. REMARKS (Safety Notes, Hazards, Air Operations Special Equipment, etc.) Establish positive communications with assigned ground contacts SQUAWK 1255; ensure warning lights are on. HAZARDS: Thunderstorms!! Power Lines; non-participating military or civilian aircraft Airspace de-confliction performed, and continues to be performed daily. See Block 5. ORDERING: ATGS, IR, and Recon: To AOB on C-2 or Cell 805-479-1837. TACTICAL HELICS direct on Viper C-2 or A/G to Turnbull Helibase for SIMMONS FIRE and Wallace Airport/Helibase for JUNIPER Billy Turner. Helibases make follow-up FYI call to AOB on cell 970-778-7078 or Viper C-2.		4. MEDEVAC A/C: Air Link @ New Hanover Regional Medical Center -Wilmington 800-282-5465 FAX: 910-815-5005 Serves Pender County UNC Carolina Air Care @ Cape Fear Valley Hospital - Fayetteville 800-247-6264 FAX CAROL @ 919-966-5466 Serves Bladen County		5. TFR: Juniper Road (FDC 1/2447) 3000' MSL (A-26): 5 NAUTICAL MILE RADIUS OF 343111N/0774101W OR THE WILMINGTON /ILM/ VORTAC 50 DEGREE RADIAL AT 13.8 NAUTICAL MILES AT AND BELOW 3000 FEET MSL VR-84 transects west edge of fire SSE→NNW direction NEW TFR: Simmons Road (FDC 1/7647) 2000' MSL. On Fayetteville VOR/DME at 14.1degree radial @ 12.5 NM. Latitude 34 50' 00"N x Longitude 78 42' 00"W radius 5 NM Fayetteville TRACON 910-484-8012 (Will call AOB for permission for traffic to enter our A/S)									
AVIATION LOCATIONS													
<ul style="list-style-type: none"> Live Oak Helispot Near Simmons Rd Briefing/Staging (Simmons Rd Fire) 34 50.003'N x 078 43.19'W Turnbull Helibase (Simmons Rd Fire) 34 41.20'N x 078 34.19'W Mill Pond Dip Site ((Simmons Rd Fire) 34°51.778'N x 078°43.740'W Elizabethtown Airport (Brown Field) EYF 34 36.11'N x 078 34.76'W Kinston Airport (Stallings Field) ISO 35 19.89'N x 077 36.53'W 													
6. PERSONNEL		Phone	7. FREQUENCIES	AM	FM								
AOBD: Hugh Carlson (O-116)	970-778-7078	DECK	163.100	8. FIXED WING # Available/Type/ Make-Model/FAA N# / Bases									
ATGS: Kevin Walsh (O-138)	239-248-0700	AIR/AIR Primary (A-114)	122.750	Air Tactical N1353L C-337 (A-111) Elizabethtown Airport (EYF) w/ Kevin Walsh (ATGS - 239-248-0700) and Collin Mendenhall Pilot (Cell: 217-246-1096 / Motel: 910-862-8116									
HIEB2: Chris Sotherlund (A108.6)	509-668-1592	AIR/AIR Secondary/IA	122.925	NCFS Recon Plane based @ Kinston ISO (each morning ATGS to check on which plane(s) are on duty)									
CL215 Mgr: Keith Riedel	218-820-1430	SIMMONS AIR/GROUND	119.500	T-266 CL-215 @ Kinston A-105									
Kinston Operations (R1 OPS)	252-520-2402 X227	JUNIPER AIR/GROUND	124.850	2 SEATs with LEAD for IA @ Kinston 1000-1800									
Pender Zone Dispatch	910-259-4034	MILITARY AIRSPACE	132.475										
		Blackburn Range Control											
		New River Arrival											
		Cherry Pt											
9. HELICOPTERS (Use Additional Sheets As Necessary)													
FAA N#	TY	Make/Model	Helibase	On Duty	Avail	MANAGER	FAA N#	TY	Make/Model	Helibase	On Duty	Avail	Manager
161KA A-108	1	K-MAX	Turnbull	0800	0830	Billy Turner (A-108.8) 509-668-1595	699RH (A-115)	1	K-MAX	Wallace Airport	0800	0830	AI Driesbach (O-137)
97PM A-103	3	Bell 206-L4	Turnbull	0730	0800	Bill Carothers (O-111) 828-273-4327							

Juniper Road Demob Procedures

- Demob list will be posted on the Information board at the Duplin-Pender Zone Staging Area and the Simmons Road ICP with Demob (Travel) Dates. This is your actual demob date and not your last work day that is listed in the IAP.
- Check-out will start with Ground Support and vehicle post inspections. Vehicle inspections should be completed at the location in which the original inspection was completed. This will be Live Oak Staging, Duplin-Pender Zone Staging or Bladen Lake State Forest Staging for heavy equipment only. Pink and Yellow copies of the vehicle inspection form will be given to the resource demobing.
- Resources will then come to the Simmons Road ICP to complete the demob process. Resources should first go the Demob Unit Leader to get there Demobilization Checkout form (ISC-221). The Demob Unit Leader will sign off for ground support once the Pink and Yellow copies of the vehicle inspections are presented.
- Resources will then proceed through the designated units for signatures and return to the Demob Unit Leader once all signatures are received.
- Demob at the ICP will start in the mornings at 0830 hours.

Juniper Road Fire

Information for 7-28-2011

If you see unescorted media on or near the fire, please contact the Public Information Officer by high-band radio or cell phone so a PIO escort can be provided – PIO contact information follows:

- Phillip Reams; Cell – (336) 504-4297; Radio – “Information Reams”

If you have pictures of the fire that you would like to provide for incident photo-documentation, please stop by the Duplin-Pender Zone Office with your camera and your camera tether with USB port connector.

If you need certificates of appreciation for contractors and cooperators, please stop by the D-P Zone Office and provide the name or business information to Information – if you provide this information before/after morning briefing, the certificates will be ready by the end of the shift or sooner.

Should the media approach you with questions about the fire, feel free to communicate the following Talking Points:

- The fire size is 31,140 acres; containment remains at 85%.
- Engine crews are patrolling New Road and Lodge Road for ground fire hot spots inside control lines and spot fires outside the containment lines.
- Expected containment and control dates have not been set for this fire.
- The Holly Shelter Game Lands are currently closed to the public due to ongoing fire suppression of the Juniper Road Fire.
- With the ongoing drought providing an increased potential for new wildfire ignitions, area residents and businesses owners are encouraged to look for ways to make their homes and properties more fire defensible by reviewing Firewise tips at <http://www.ncfirewise.org/index.htm> or by contacting their local County Ranger Office.

If you observe non-incident personnel within the fire footprint or Holly Shelter Game Lands, either advise the person(s) the game land is closed to the public or contact either the NCWRC Agency Representative or Safety Officer to handle this communication; cell phone contact numbers can be found in the IAP.

#####



IAP Map

Juniper Road Fire

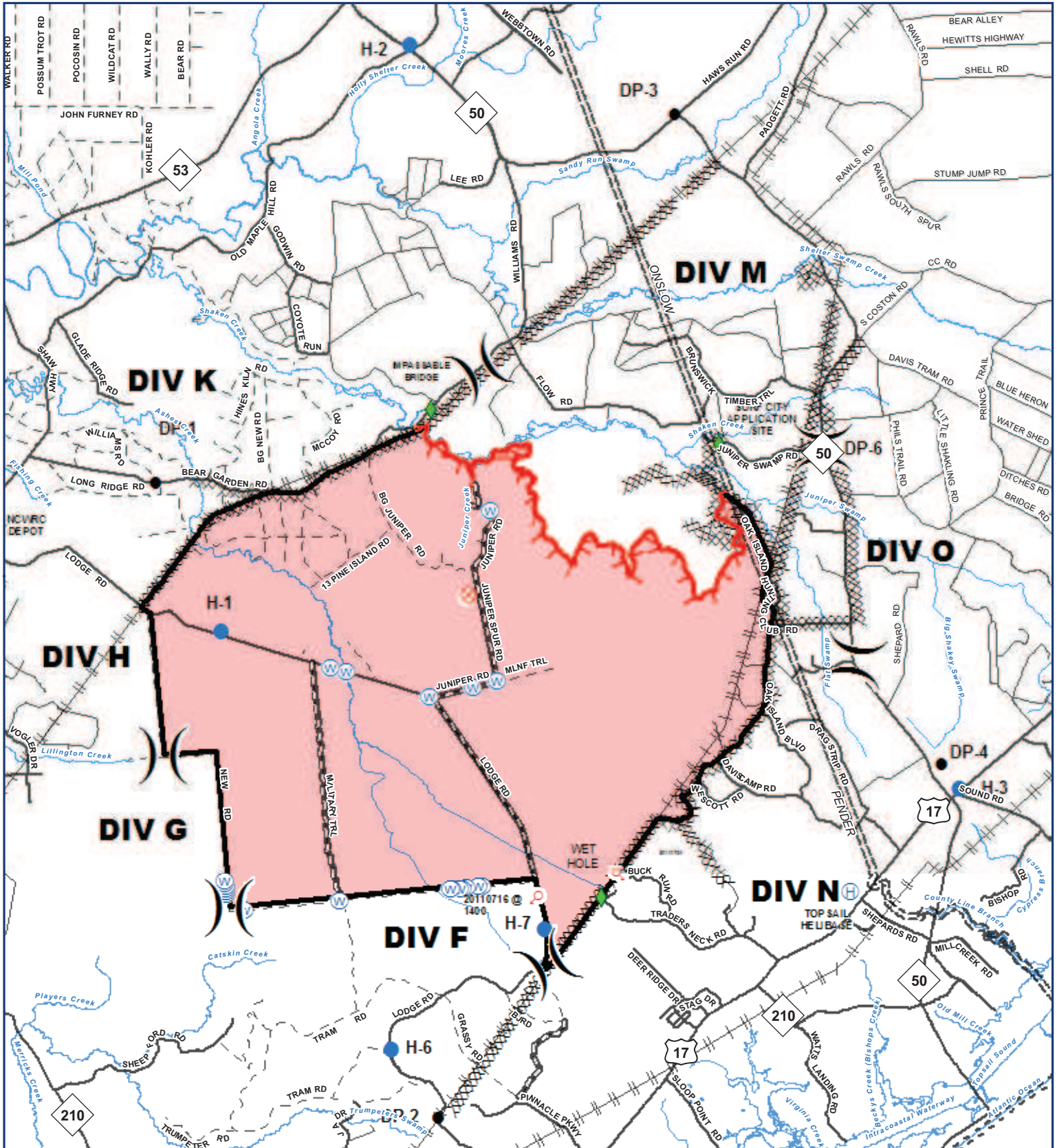
NC-NCS-11-071-048

Approximate Acres: 31,140



July 25, 2011

0700



	Fire Origin		Spot Fire		Uncontrolled Fire Edge		Juniper Road Fire
	Helispot / MediVac Site		Staging Area		Completed Line		Division
	Potential Water Source		Helibase		Completed Dozer Line		Powerline
	Drop Point		Point of Interest		Impassable Road		

Perimeters shown are based on the best available information at the time of map production.
 Latest intel collected: 7/18/2011 1800

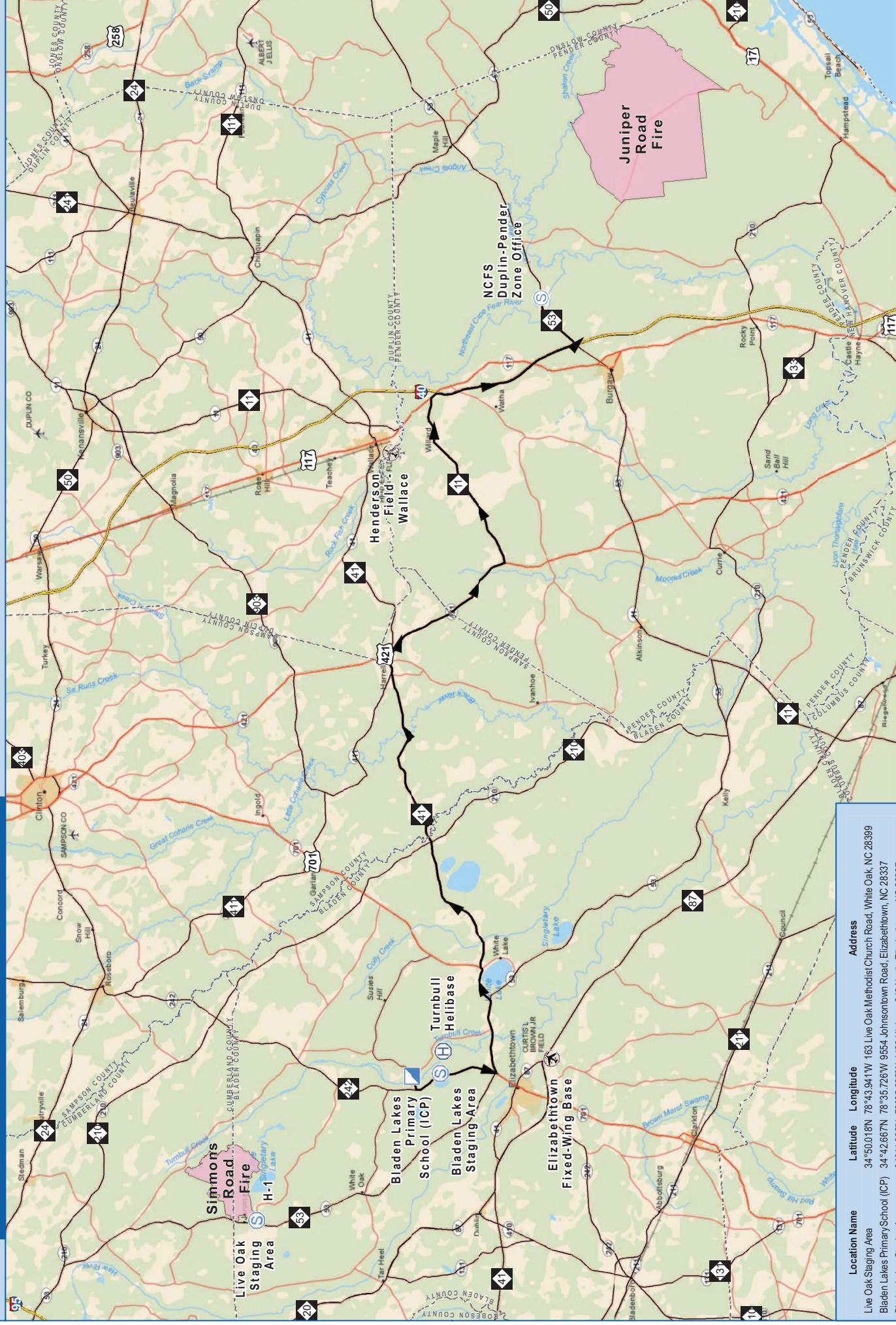
7/25/2011 1900
 Map Datum: NAD83 Meters
 Author: Mark Bost

0 1 2 3 4
 Miles



DPZ Travel Map

Simmons Road Fire NC-NCS-11-009-049



Location Name	Latitude	Longitude	Address
Live Oak Staging Area	34°50.018'N	78°43.941'W	163 Live Oak Methodist Church Road, White Oak, NC 28399
Bladen Lakes Primary School (ICP)	34°42.667'N	78°35.726'W	9554 Johnsontown Road, Elizabethtown, NC 28337
Bladen Lakes Staging Area	34°41.332'N	78°35.605'W	4469 Highway 242 North, Elizabethtown, NC 28337
Turnbull Helibase	34°41.205'N	78°34.321'W	4803 Sweet Home Church Road, Elizabethtown, NC 28337
Elizabethtown Fixed-Wing Base	34°36.108'N	78°34.753'W	466 Airport Road, Elizabethtown, NC 28337
NCFS Duplin-Pender Zone Office	34°36.319'N	77°51.462'W	5655 NC Highway 53 East, Burgaw, NC 28425

Incident Command Post
 Staging Area
 Helibase
 Airstrip or Airport

0 2.5 5 10 15 Miles
 0 2.5 5 10 15 Kilometers
 Perimeters shown are based on information at the time of collection.
 Map Datum: North 710201
 Author: DCC



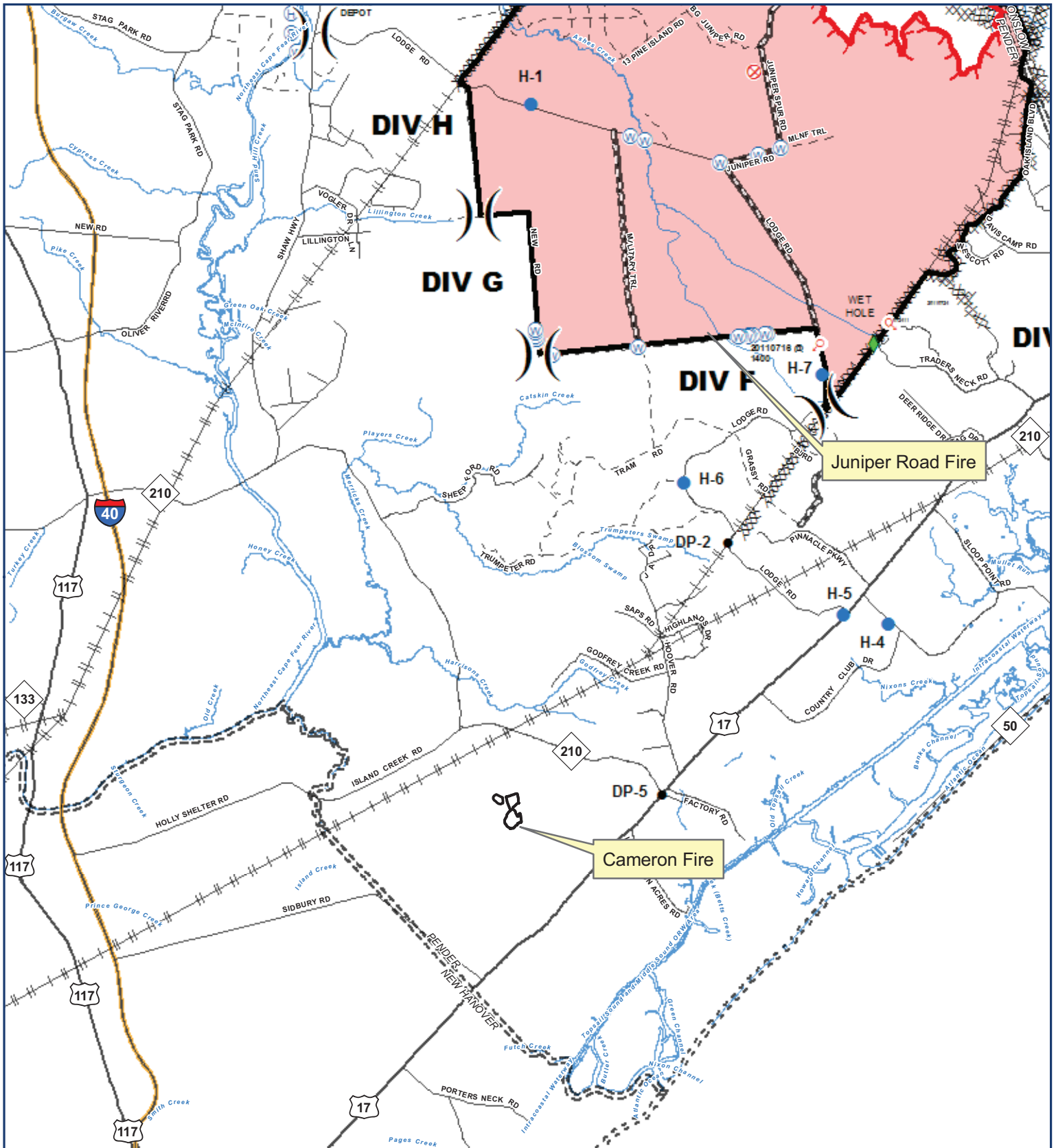
Cameron Fire Location Map

Cameron Fire

Approximate Acres: 71



July 25, 2011
0700



Legend

- cameron fire
- Streams

7/25/2011 1500
 Map Datum: NAD83 Meters
 Author: Mark Bost

