

















Bowling Green Incident
 NC-NCF-100054
 Monday April 19, 2010
 0700 - 2000
 200 Acres Burned

Michael J Williams
 April 18, 2010
 1930 Hours



H2 N 36 04.58
 W 82 20.69



-  travel_route route.trail
-  FS Road
-  Power Line
-  Uncontrolled Fire Edge
-  Completed Dozer Line
-  Completed Line
-  Hand Line
-  Creek
-  Drop Point
-  Staging Area
-  Incident Command Post
-  Helibase
-  Structures
-  roadpoints
-  Burned Area
-  NFS Lands

