








**BOTELER (Branch I and II) FIRE INCIDENT**  
Incident# NC-NCF-160247  
November 26, 2016  
Aquisition: November 25, at 2100 EST through  
November 26, at 0106 EST  
IR Interpreted Acres: 26,374  
IRIN: Brenda Miller



83°29'48.749"W 35°19'57.219"N  
House

83°28'18.272"W 35°17'23.732"N  
House

NAD 1983 StatePlane North Carolina FIPS 3200 Feet

-  Clouds
-  Isolated Heat Sources
-  Scattered Heat
-  Intense Heat
-  Heat Perimeter