

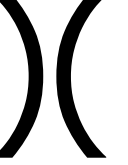













# Briefing Map

11/4/2016  
Day Shift



## Boteler Fire

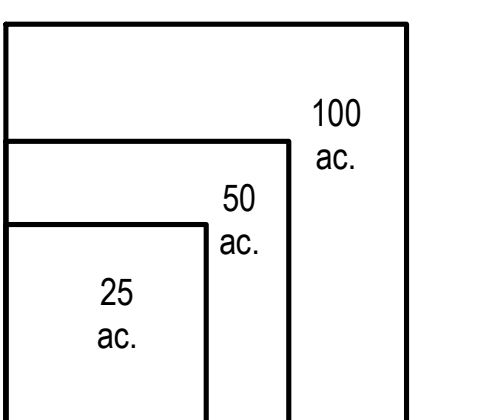
NC-NC160247

-  Division
-  Incident Command Post
-  Drop Point
-  Comm Site
-  Uncontrolled Fire Edge
-  Completed Dozer Line
-  Completed Line
-  Hand Line
-  Road as Completed Line
-  Proposed Dozer Line
-  Bladed Road
-  Power Line
-  Trail
-  Containment Perimeter

To use a GeoPDF, install PDF Maps App by Avenza available for: Apple, Android, & Windows mobile devices.



Download a GeoPDF



Information shown is based on the best available data at the time of map production.

Latest intel: 20161103 @ 2100

20161103 @ 2115  
Map Datum: NAD83 Feet  
Author: D. Jones, GISS

