




# Branch I

## Briefing Map

11/5/2016  
Day Shift

Fire Perimeter as of  
11/04/2016 1800



### Boteler Fire

NC-NCF-160247

## Div E

## Div J

## Div V

## Div C

### DP-10

## Div X

## Div A

### DP-20

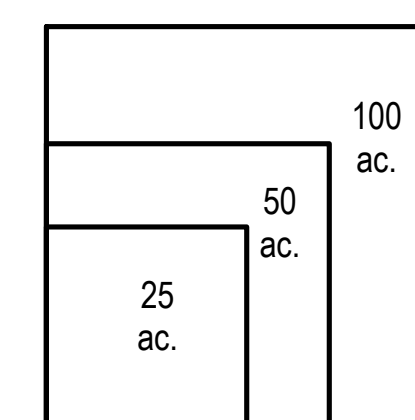
## Div Z

- Division
- Incident Command Post
- Drop Point
- Comm Site
- Uncontrolled Fire Edge
- Completed Dozer Line
- Completed Line
- Hand Line
- Road as Completed Line
- Proposed Dozer Line
- Bladed Road
- Power Line
- Trail
- Containment Perimeter

To use a GeoPDF, install PDF Maps App by Avenza available for: Apple, Android, & Windows mobile devices.



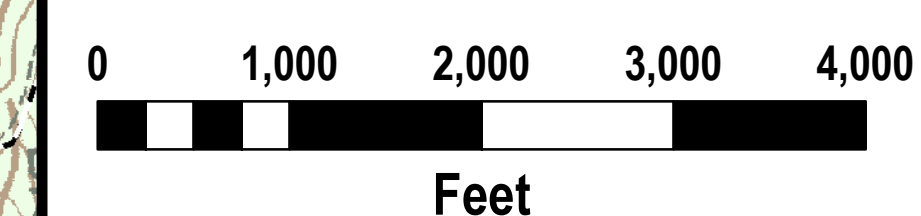
Download a GeoPDF



Information shown is based on the best available data at the time of map production.

Latest intel: 20161104 @ 1200

20161104 @ 1900  
Map Datum: NAD83 Feet  
Author: D. Jones, GISS



Document Name: brief\_ansi\_e\_land\_2016\_Boteler\_NCNC160247