


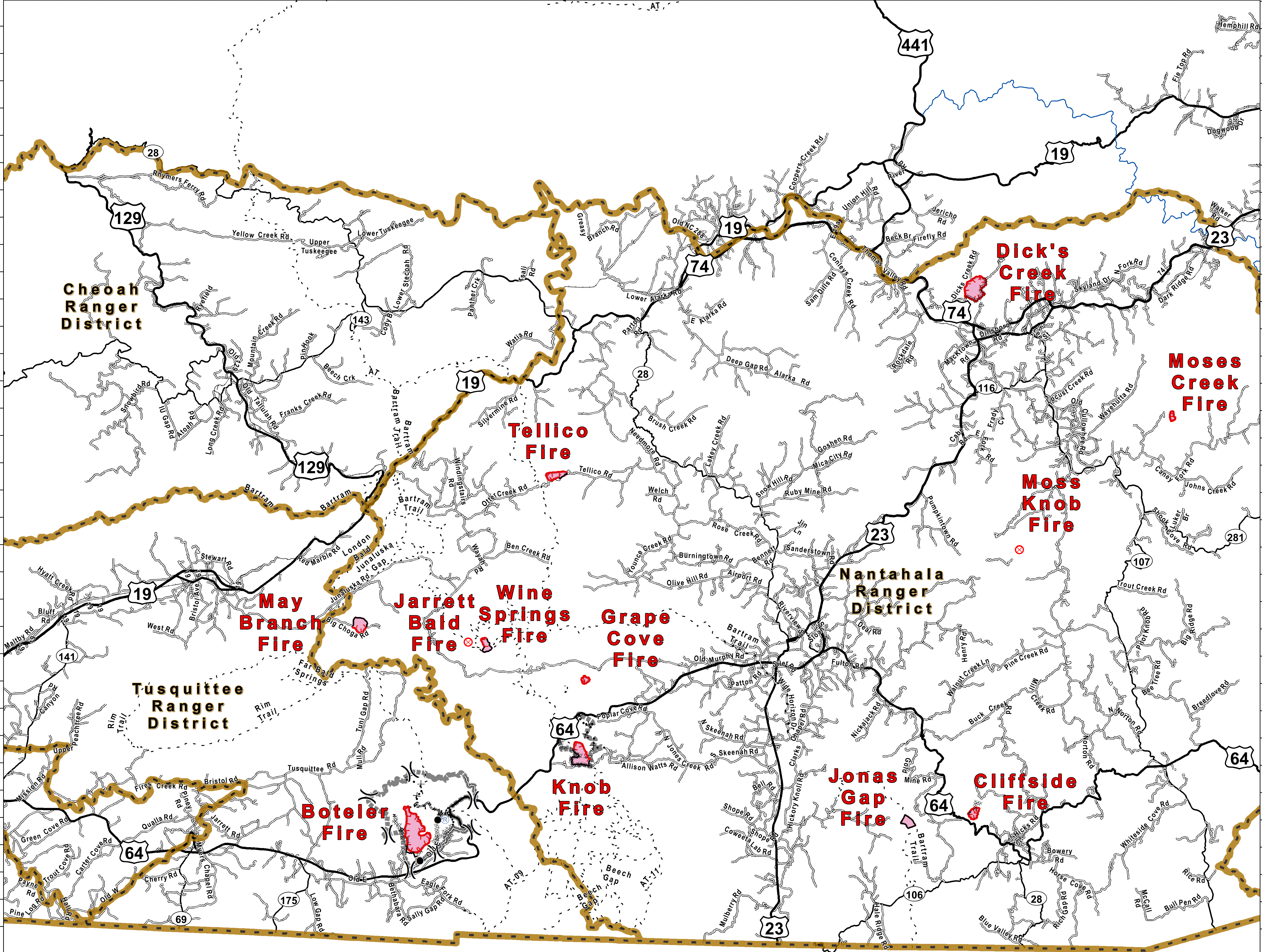
Nantahala National Forest

Fall 2016 Fires



11/5/2016
Day Shift

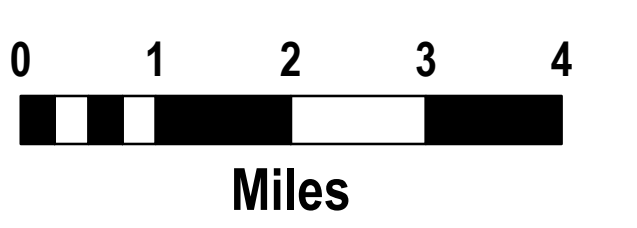
**T
r
a
n
s
p
o
r
t
a
t
i
o
n**



To use a GeoPDF,
install PDF Maps App
by Avenza available for:
Apple,
Android, &
Windows
mobile devices.



Download a GeoPDF



Information shown is based on the
best available data at the time of
map production.

Latest intel: 20161104 @ 1900

20161104 @ 2345
Map Datum: NAD83 Feet
Author: D. Jones, GISS

Date: 11/5/2016
Document Name: trans_area_ansi_e_land_20161105_0700_NantahalaForestFires_1105day